

Asia Ecological Consultants Ltd.

Figure 1.2 Water Quality Monitoring Locations for Ecological Monitoring

Project No.: 08/266/132

Prepared by EW





Version No.: 2.0

Checked by SL

Scale 1:2,000 on A4

Date: 04 Nov 2009

X Water Quality Monitoring Locations

- | | |
|---|--|
|  Short Grass |  Open Water >1.5m |
|  Tall Grass/Shrubs |  Marsh |
|  Tall Trees and Shrubs |  Reeds |
|  Open Water <1.5m |  Unvegetated |