

**Asia Ecological Consultants Ltd.**

**Figure 4.2 Water Quality Monitoring Locations for Ecological Monitoring**

Project No.: 08/266/132

Prepared by EW









Version No.: 2.0

Checked by SL

Scale 1:2,000 on A4

Date: 04 Nov 2009

**X** Water Quality Monitoring Locations

- |   |  |
|---|--|
|  Short Grass           |  Open Water >1.5m |
|  Tall Grass/Shrubs     |  Marsh            |
|  Tall Trees and Shrubs |  Reeds            |
|  Open Water <1.5m      |  Unvegetated      |