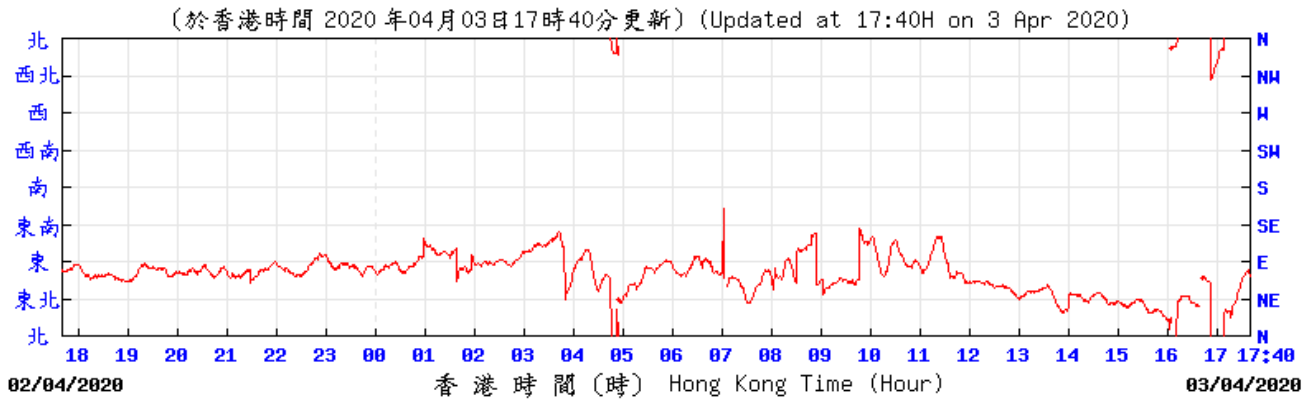


## **G. Weather Conditions during the Monitoring Period**

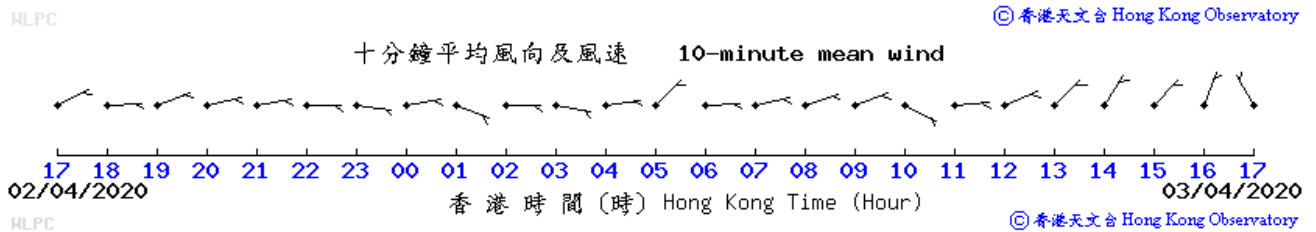
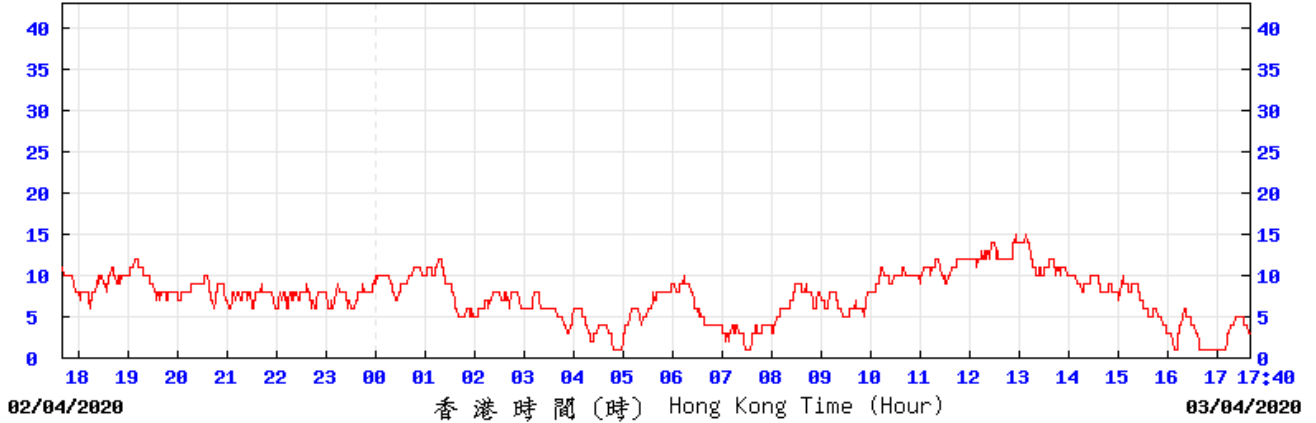


### Wind Data for Wetland Park

#### 3 April 2020

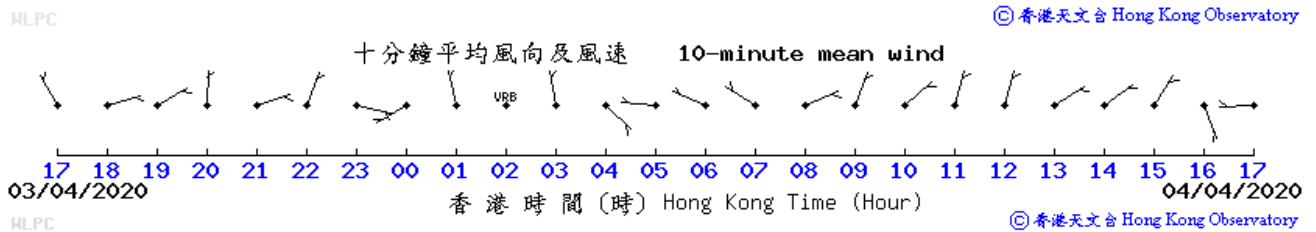
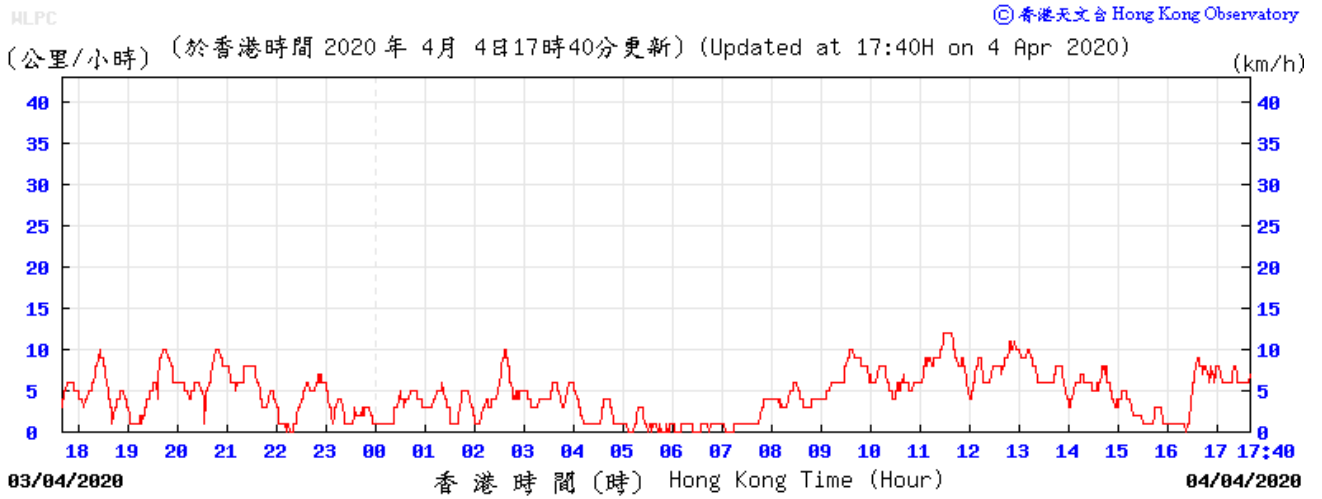
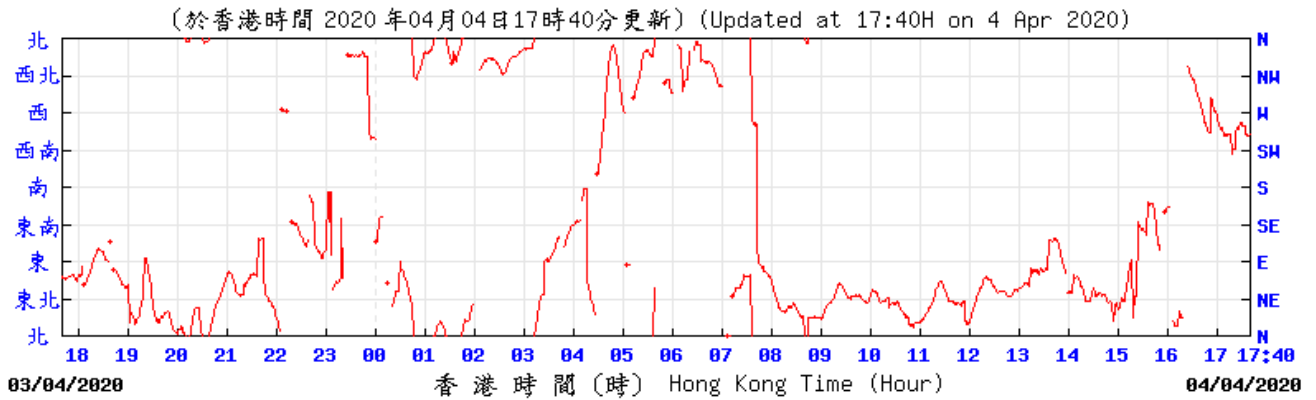


MLPC (公里/小時) (於香港時間 2020 年 4 月 3 日17時40分更新) (Updated at 17:40H on 3 Apr 2020) (km/h)



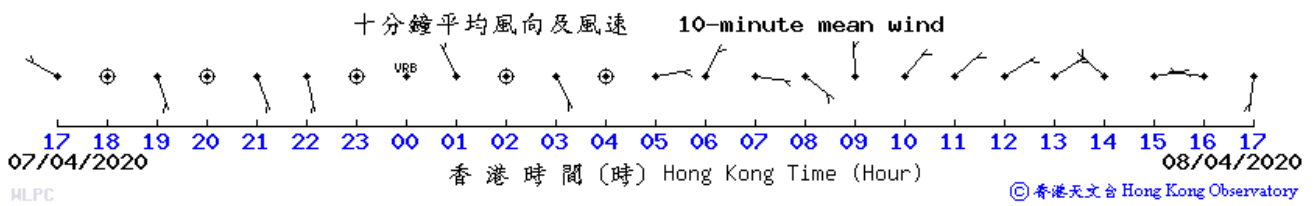
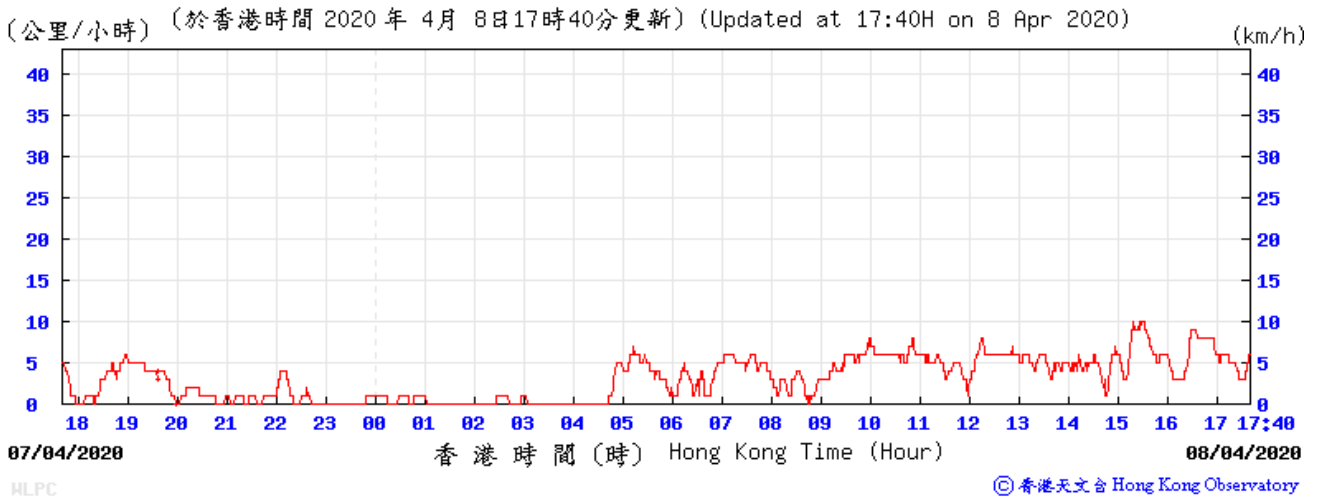
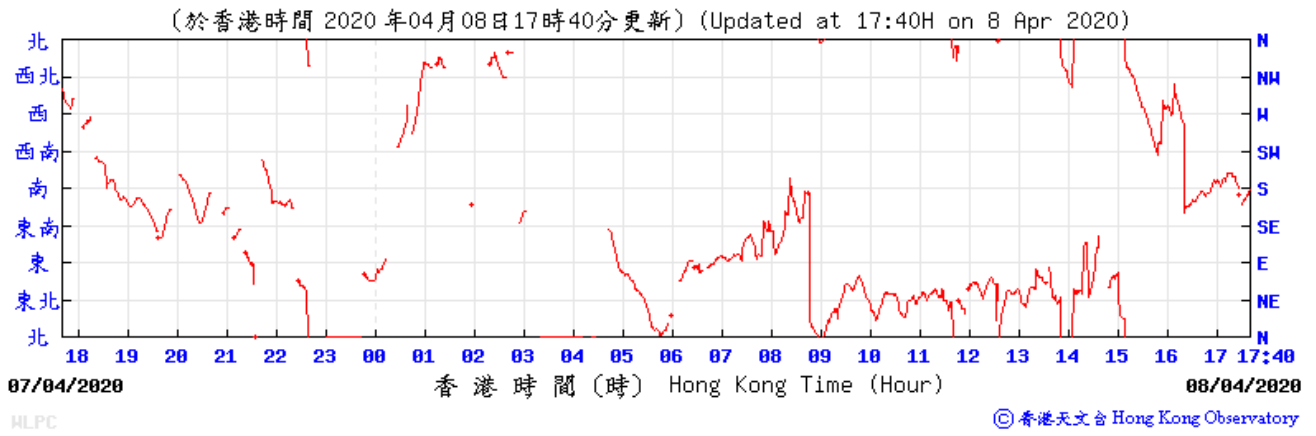
## Wind Data for Wetland Park

### 4 April 2020



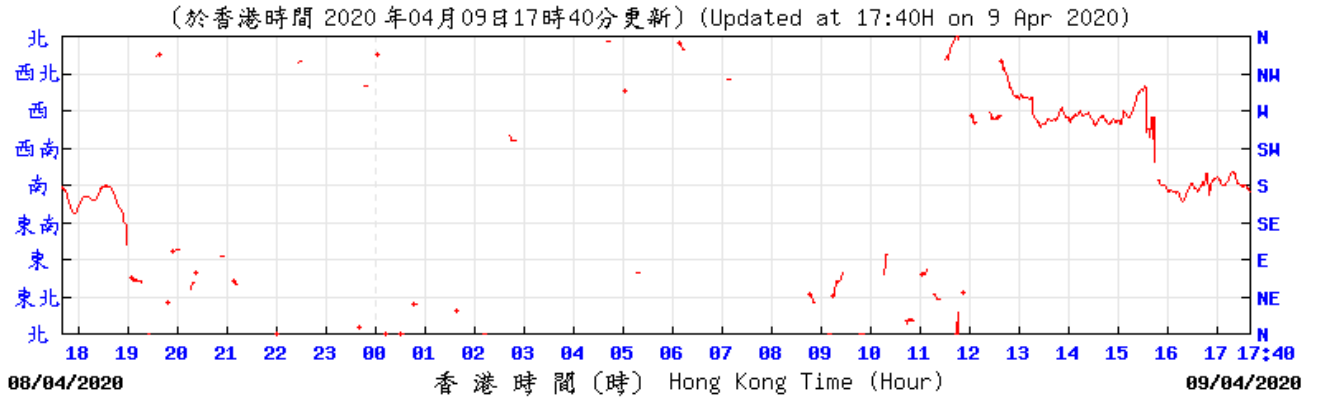
## Wind Data for Wetland Park

8 April 2020



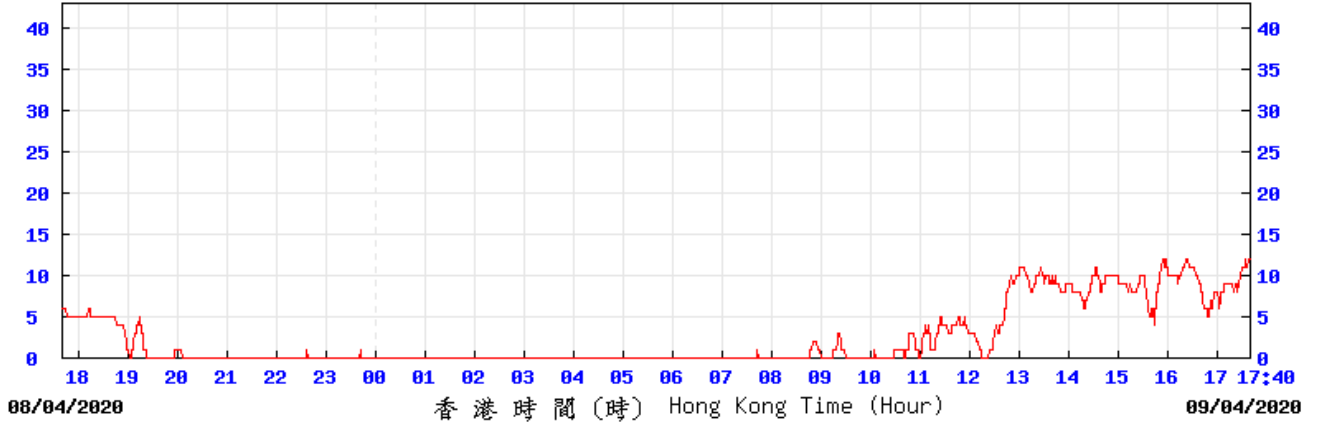
## Wind Data for Wetland Park

### 9 April 2020



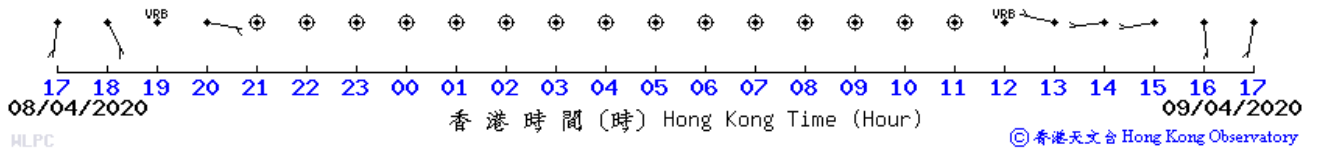
MLPC © 香港天文台 Hong Kong Observatory

(公里/小時) (於香港時間 2020 年 4 月 9 日17時40分更新) (Updated at 17:40H on 9 Apr 2020) (km/h)



MLPC © 香港天文台 Hong Kong Observatory

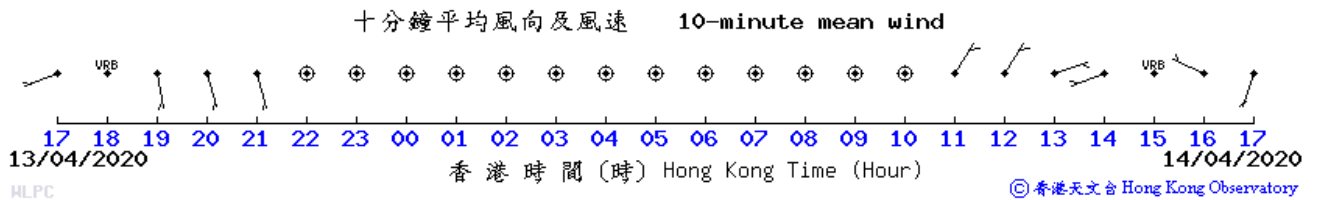
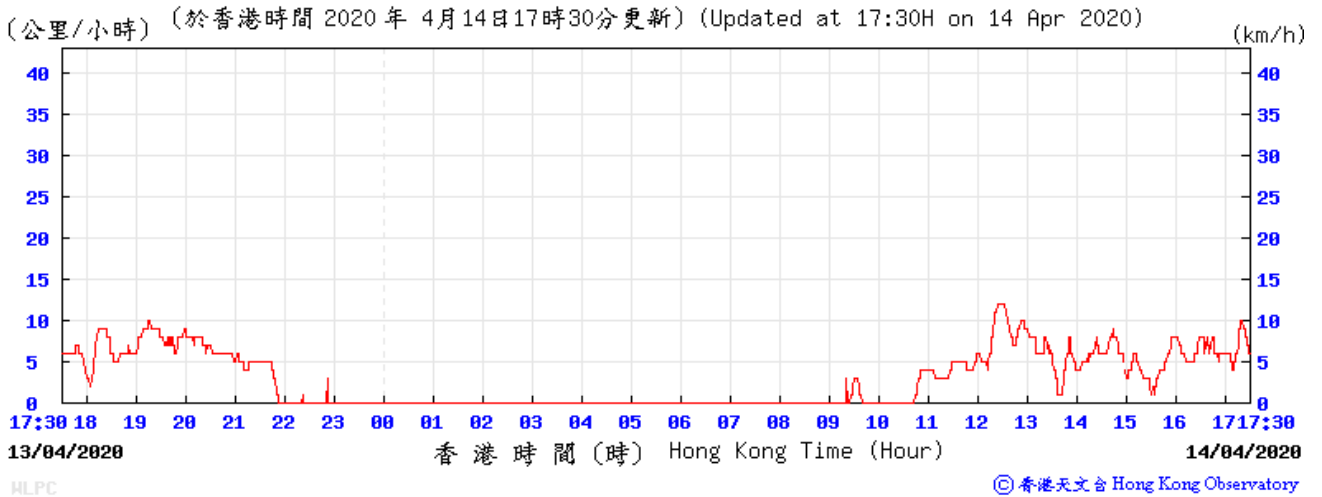
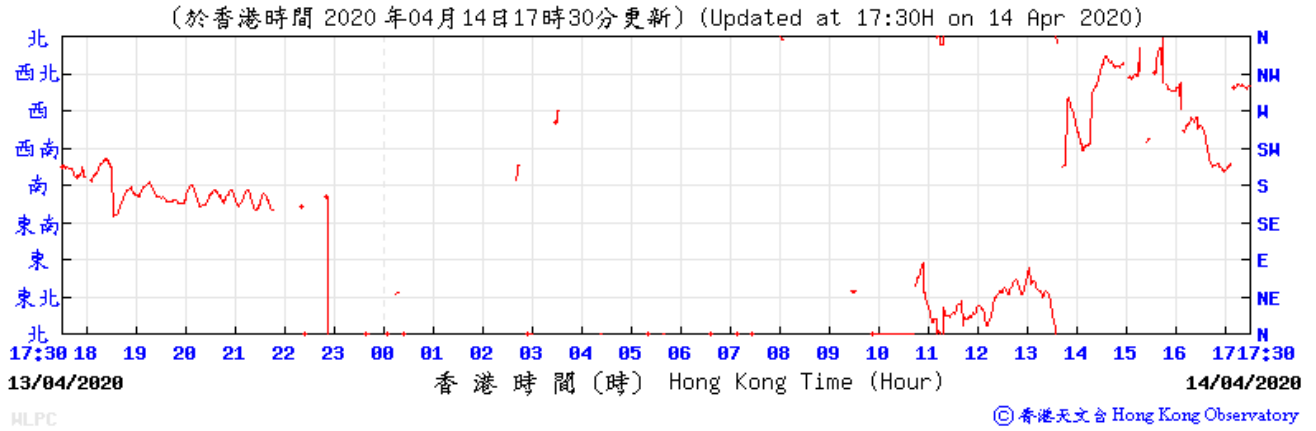
十分鐘平均風向及風速 10-minute mean wind



MLPC © 香港天文台 Hong Kong Observatory

## Wind Data for Wetland Park

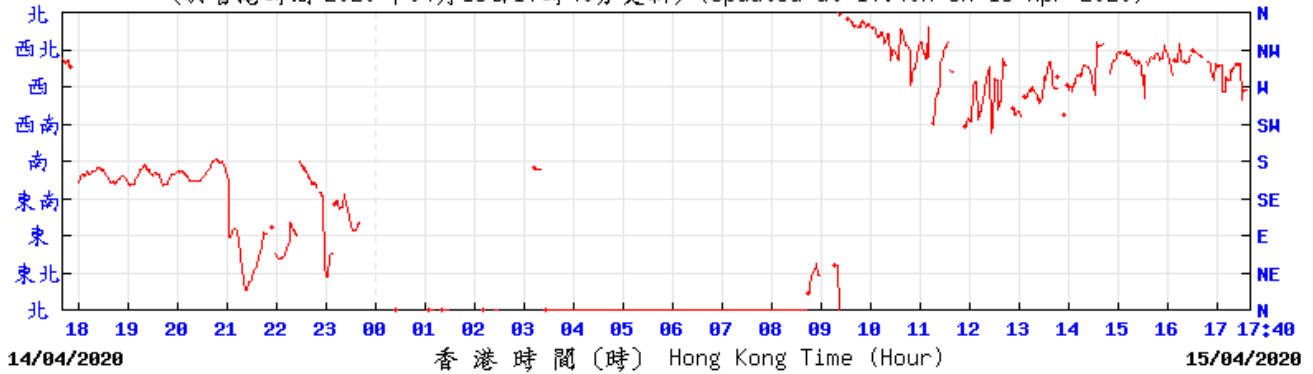
14 April 2020



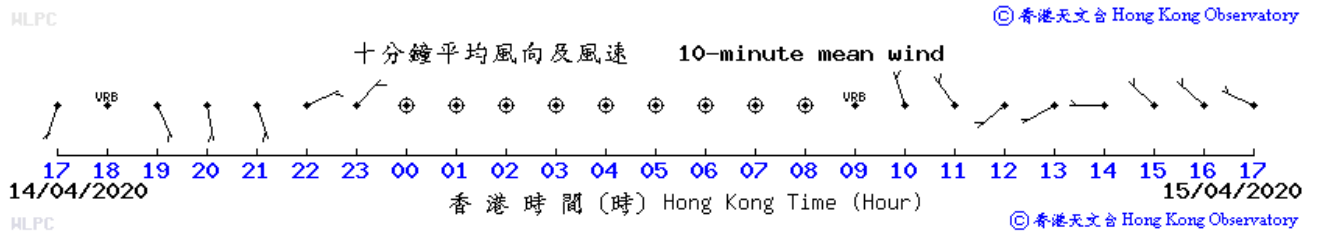
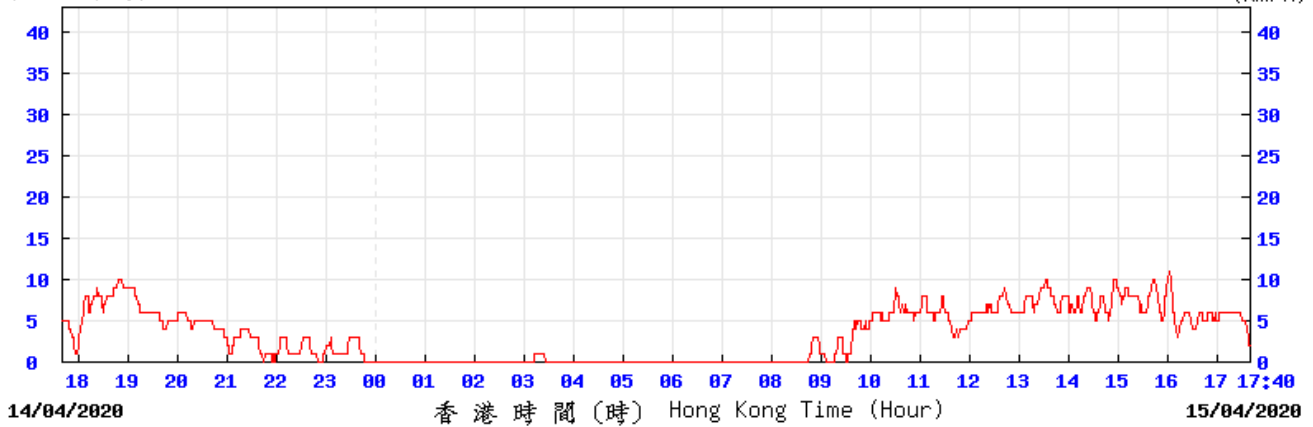
## Wind Data for Wetland Park

15 April 2020

(於香港時間 2020 年04月15日17時40分更新) (Updated at 17:40H on 15 Apr 2020)



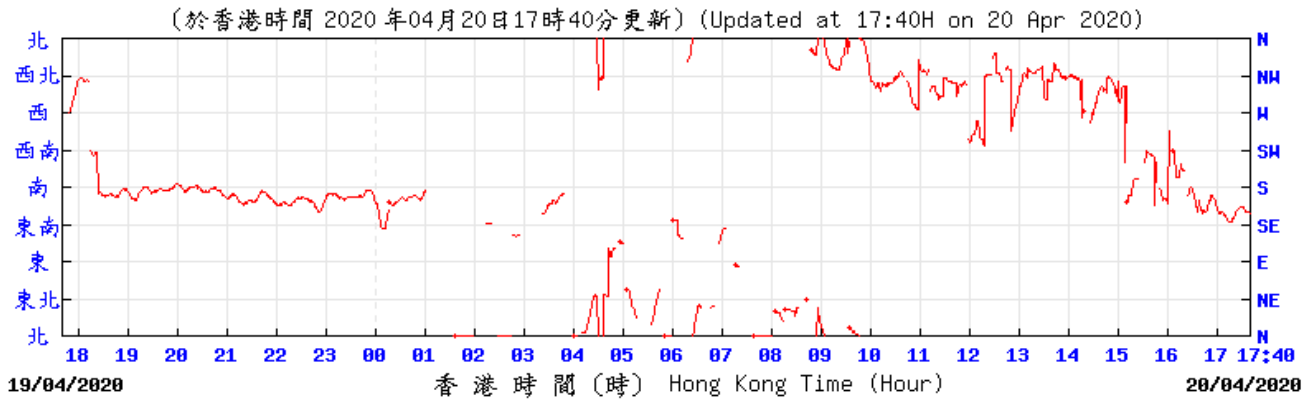
MLPC © 香港天文台 Hong Kong Observatory  
 (公里/小時) (於香港時間 2020 年 4月15日17時40分更新) (Updated at 17:40H on 15 Apr 2020) (km/h)



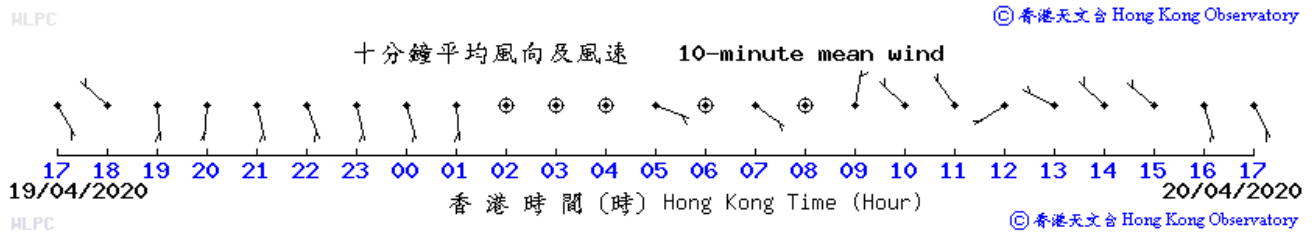
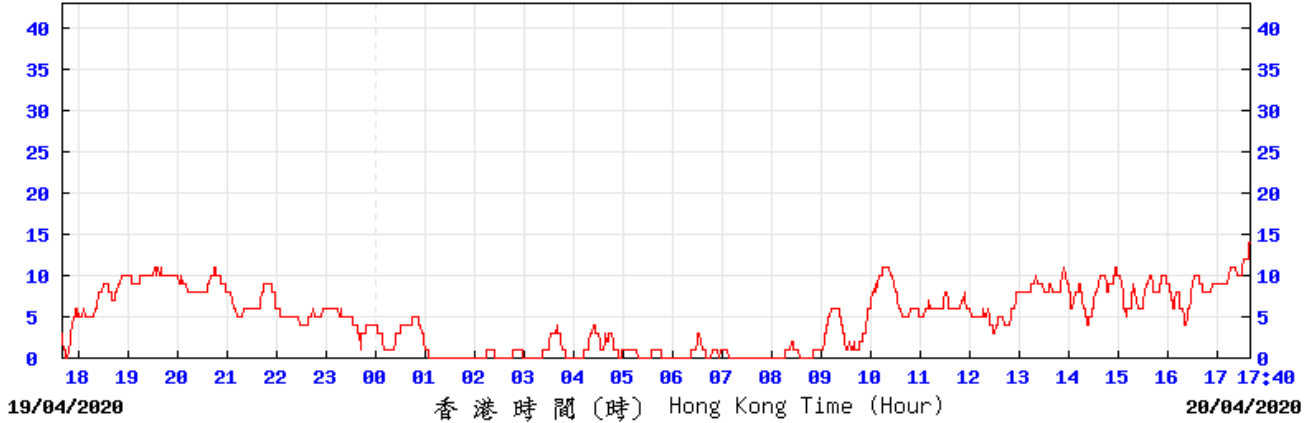


## Wind Data for Wetland Park

20 April 2020



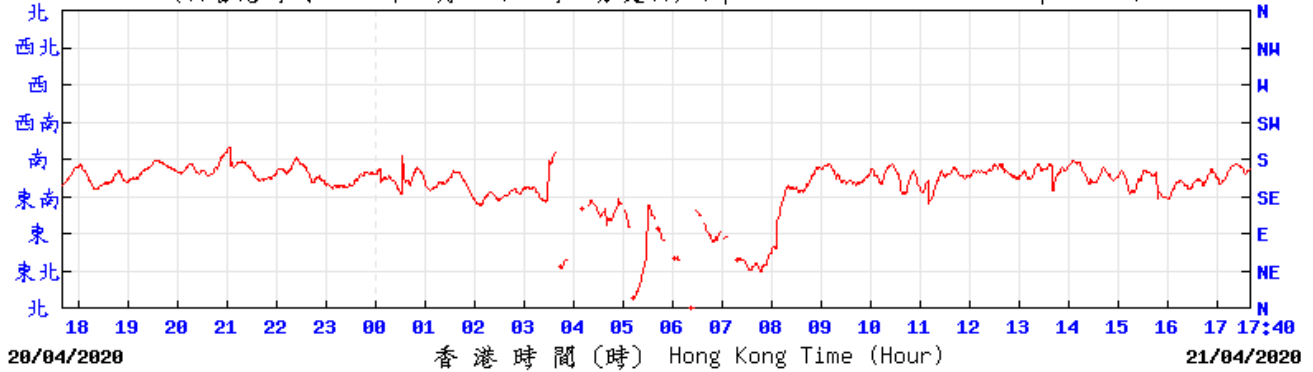
MLPC © 香港天文台 Hong Kong Observatory  
(公里/小時) (於香港時間 2020年4月20日17時40分更新) (Updated at 17:40H on 20 Apr 2020) (km/h)



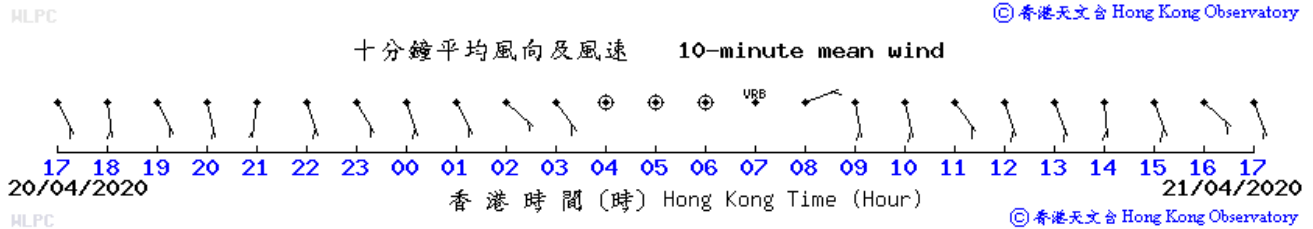
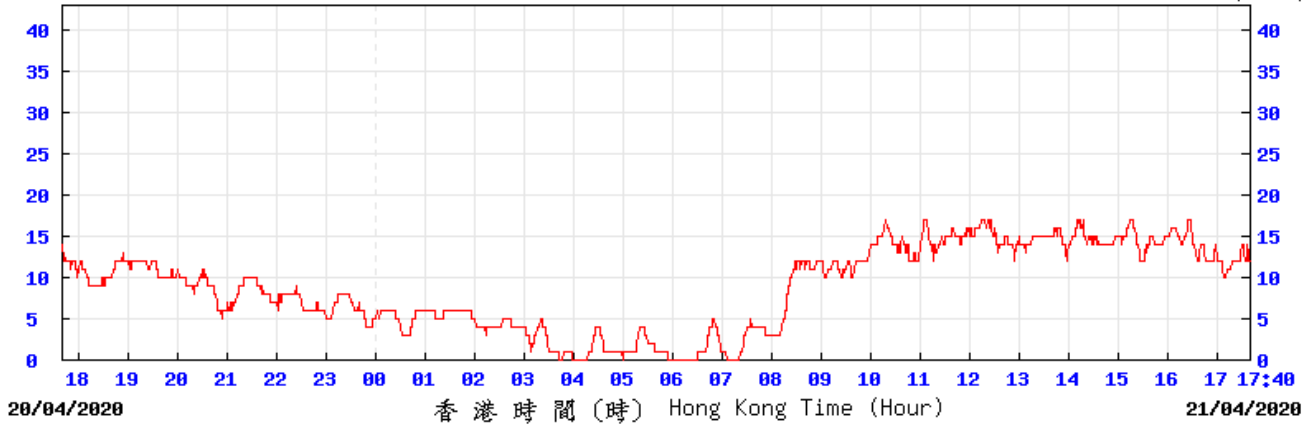
## Wind Data for Wetland Park

21 April 2020

(於香港時間 2020 年04月21日17時40分更新) (Updated at 17:40H on 21 Apr 2020)

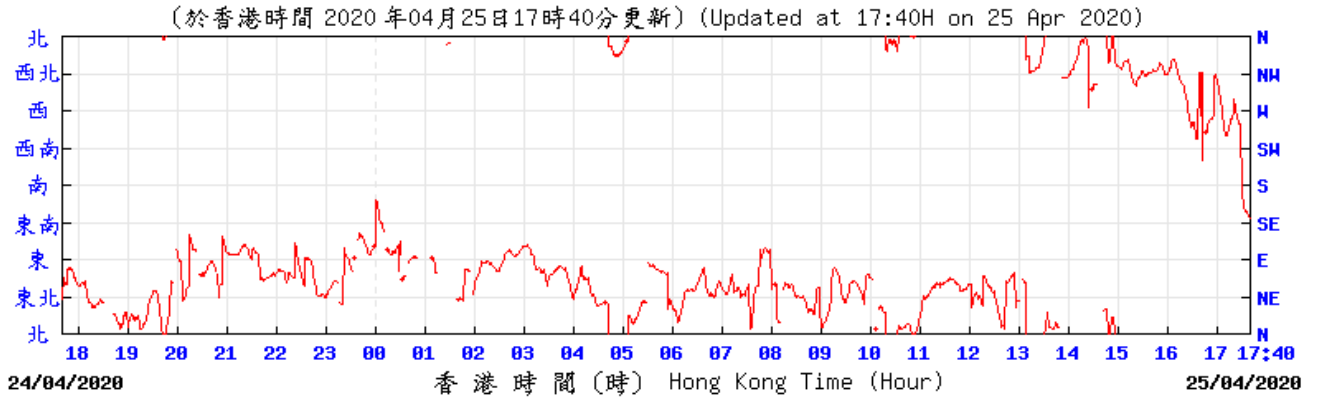


MLPC (公里/小時) (於香港時間 2020 年 4月21日17時40分更新) (Updated at 17:40H on 21 Apr 2020) (km/h)

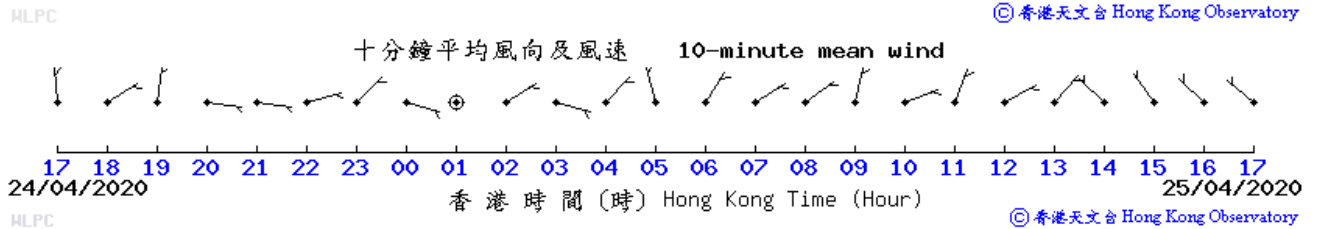
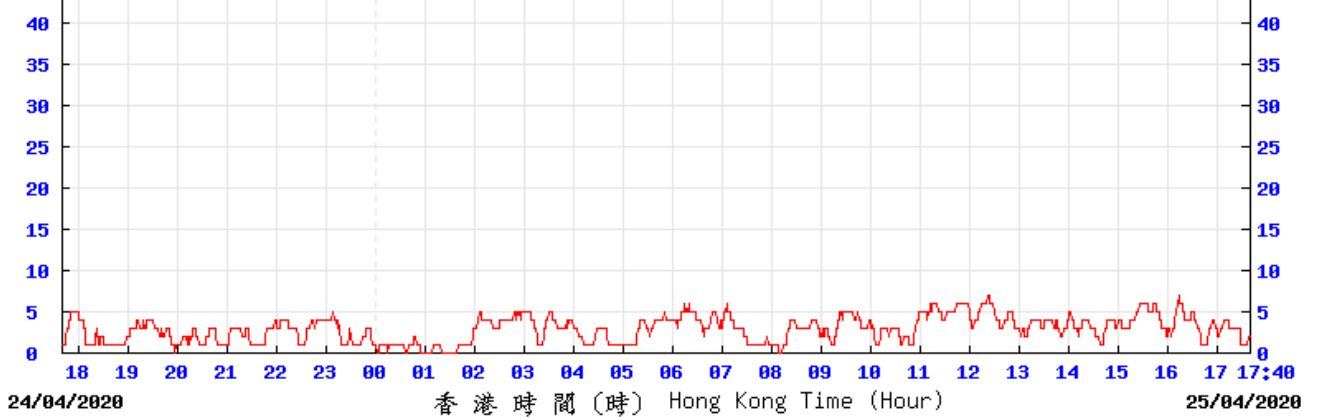


## Wind Data for Wetland Park

25 April 2020

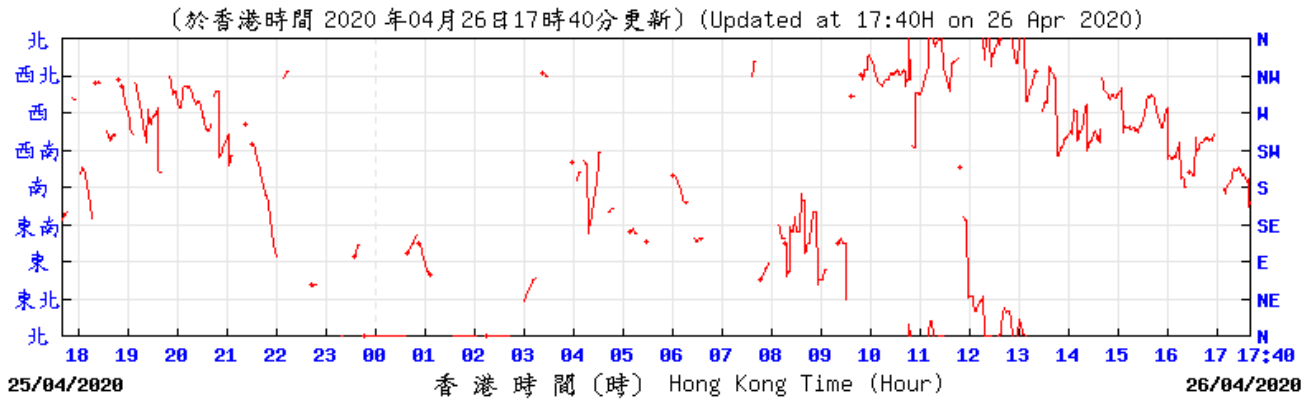


MLPC (公里/小時) (於香港時間 2020 年 4月25日17時40分更新) (Updated at 17:40H on 25 Apr 2020) (km/h)

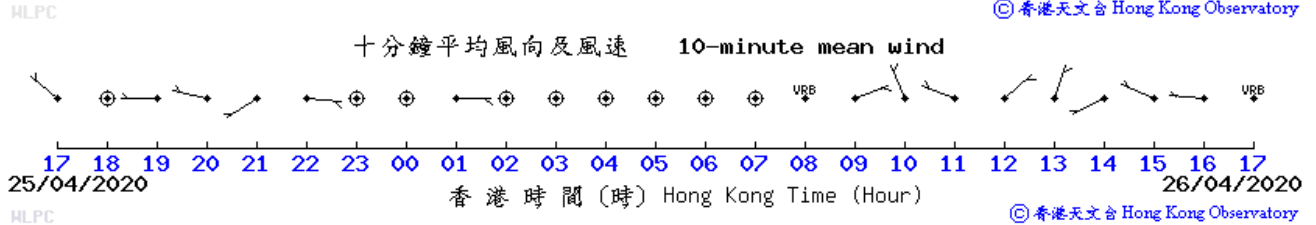
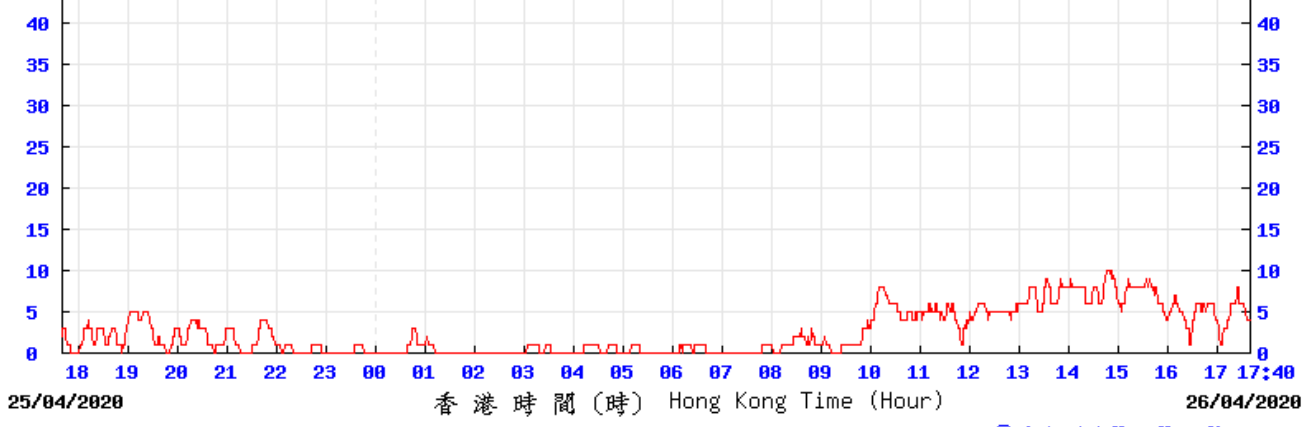


## Wind Data for Wetland Park

26 April 2020

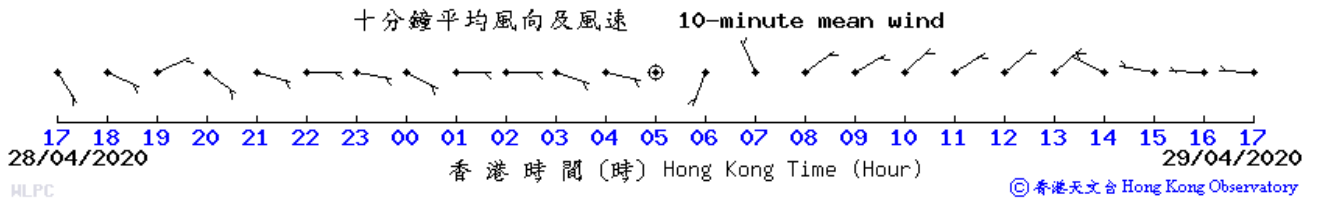
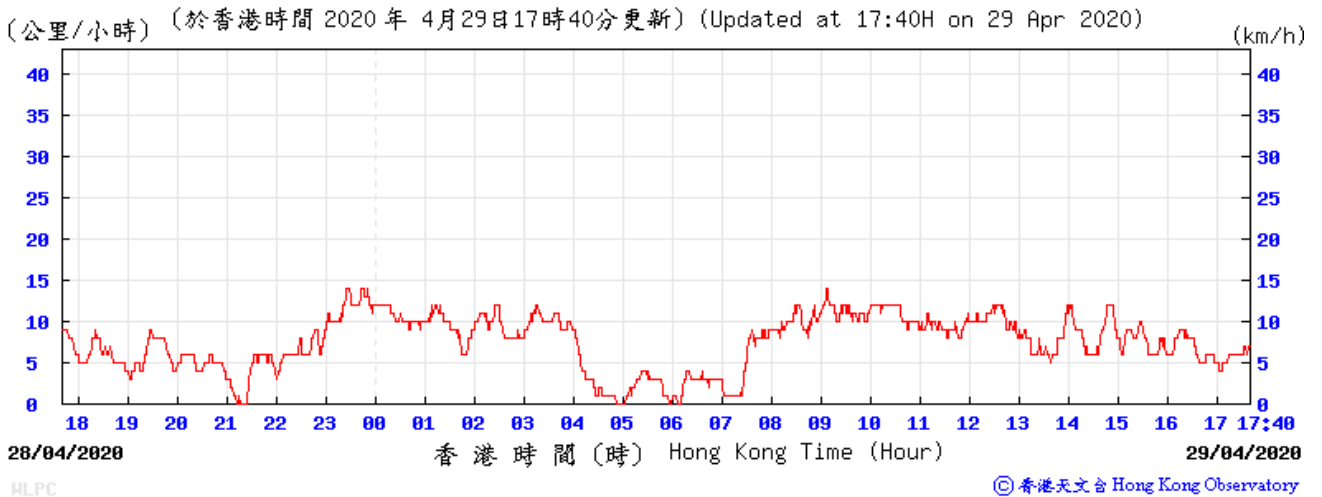
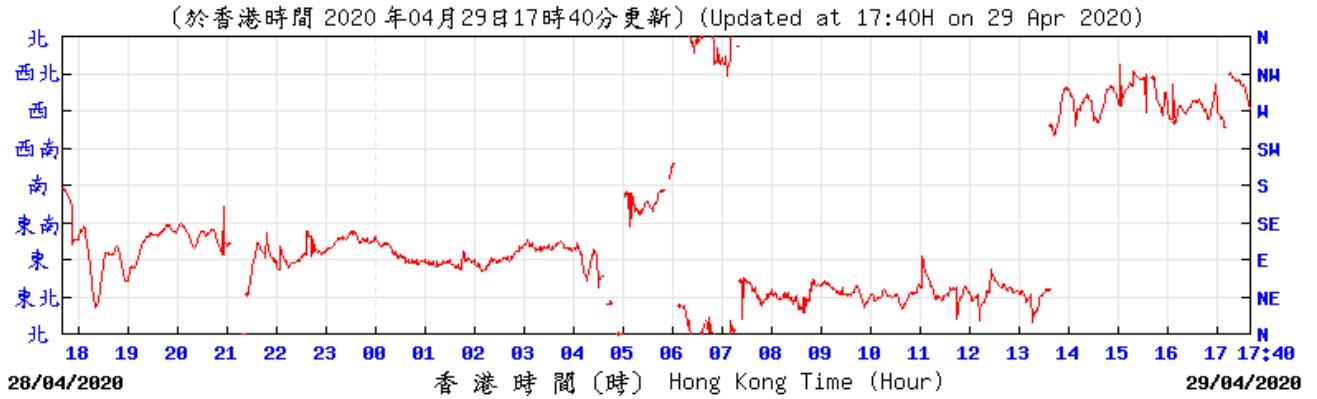


MLPC © 香港天文台 Hong Kong Observatory  
 (公里/小時) (於香港時間 2020 年 4月26日17時40分更新) (Updated at 17:40H on 26 Apr 2020) (km/h)



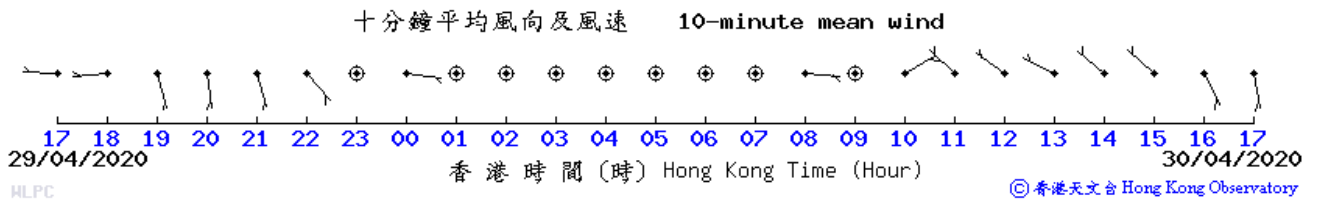
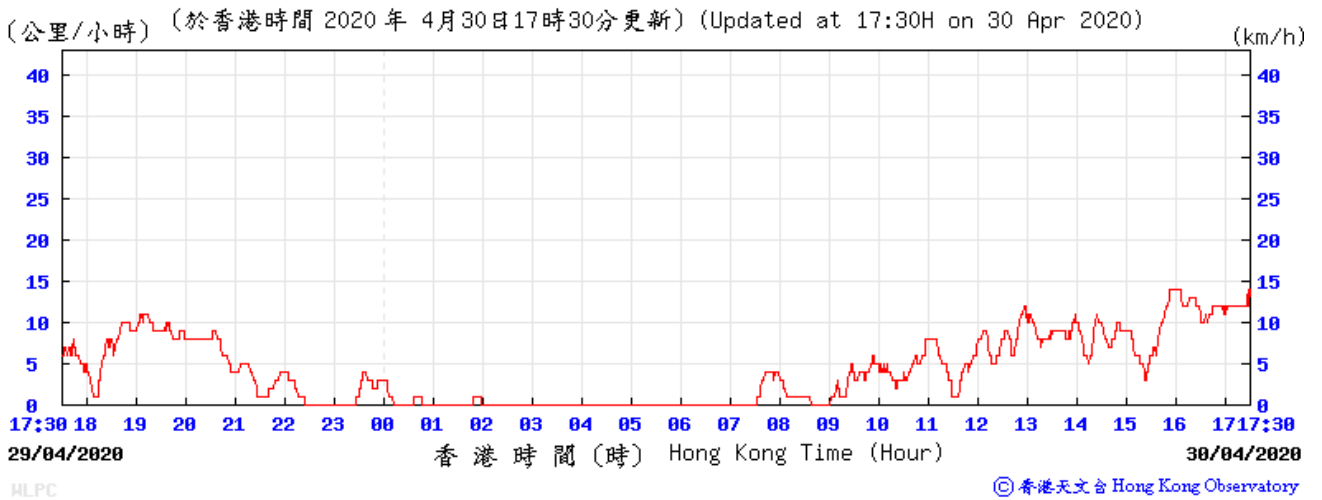
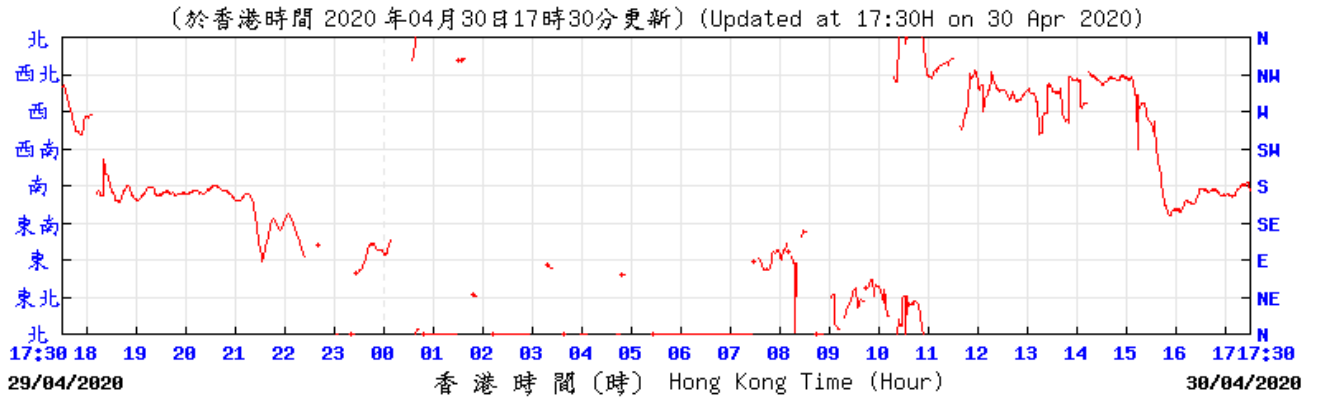
## Wind Data for Wetland Park

29 April 2020



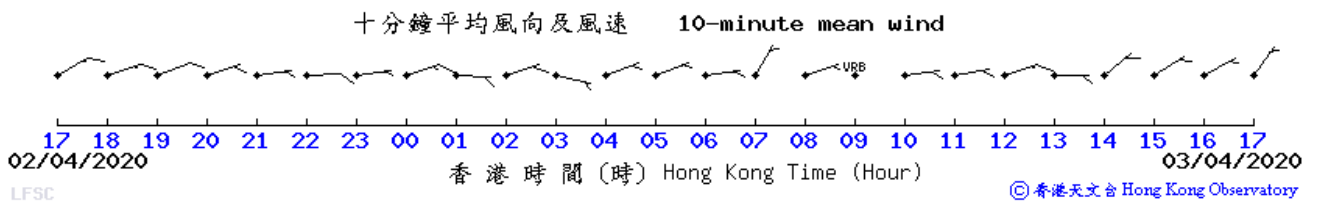
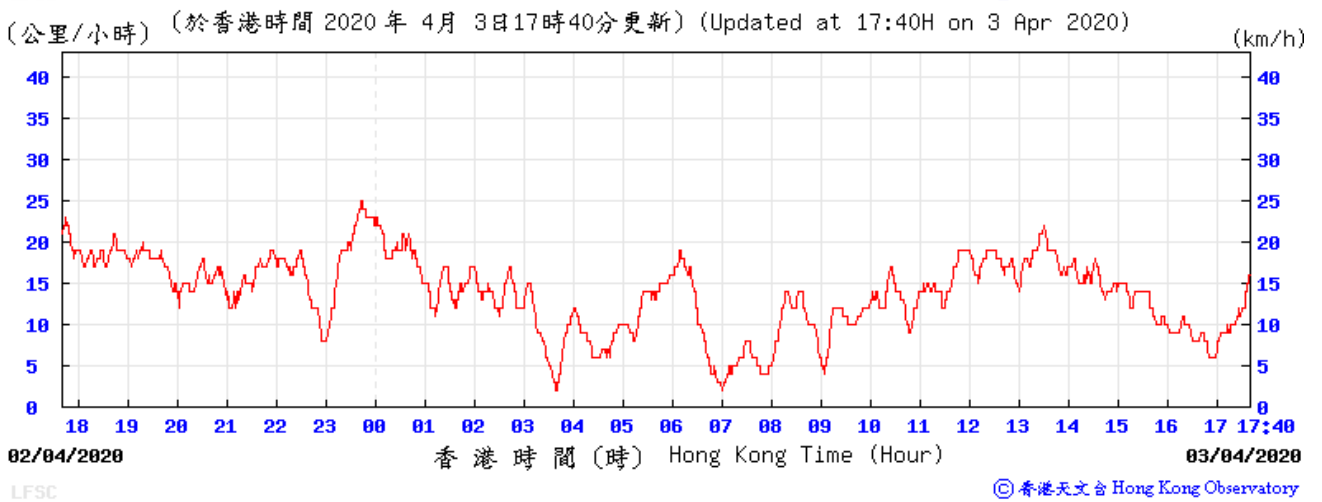
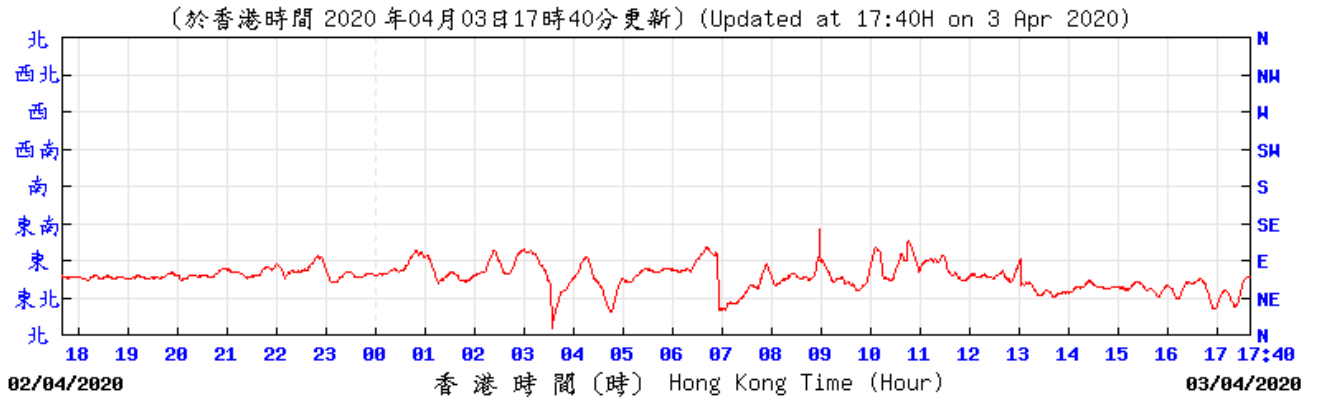
## Wind Data for Wetland Park

30 April 2020



## Wind Data for Lau Fau Shan

### 3 April 2020

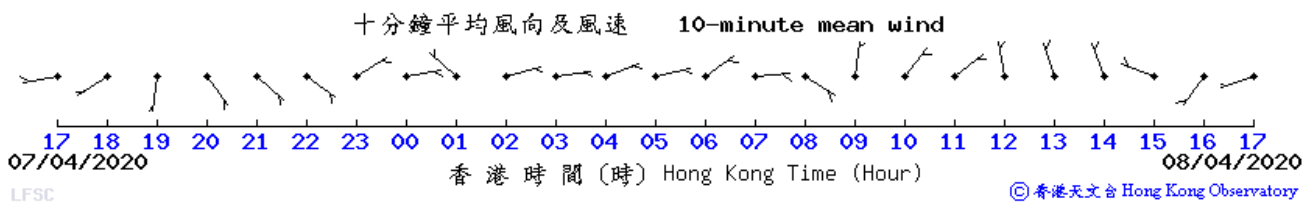
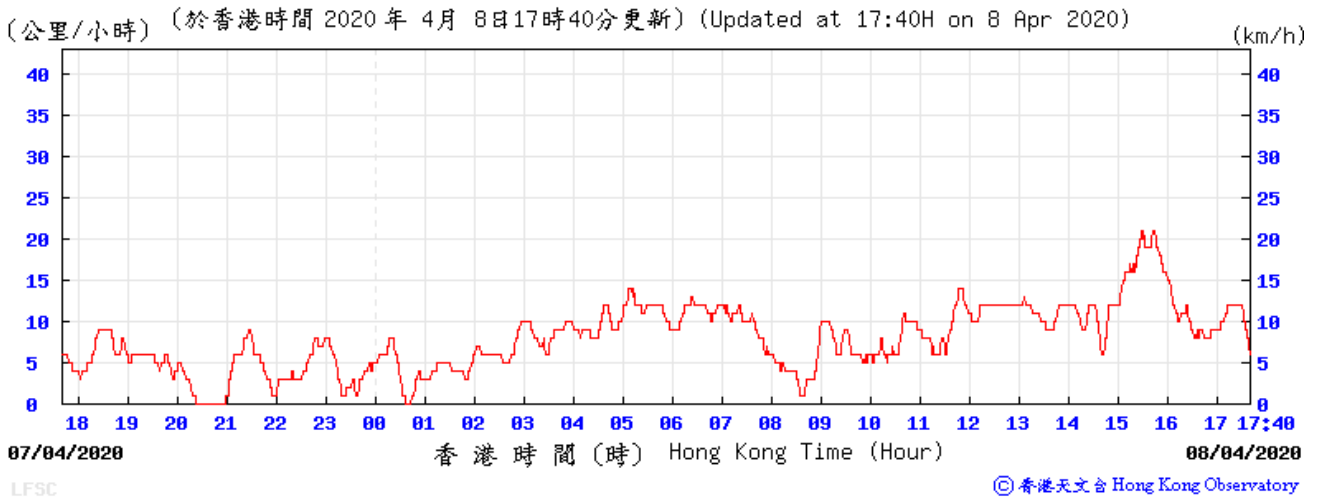
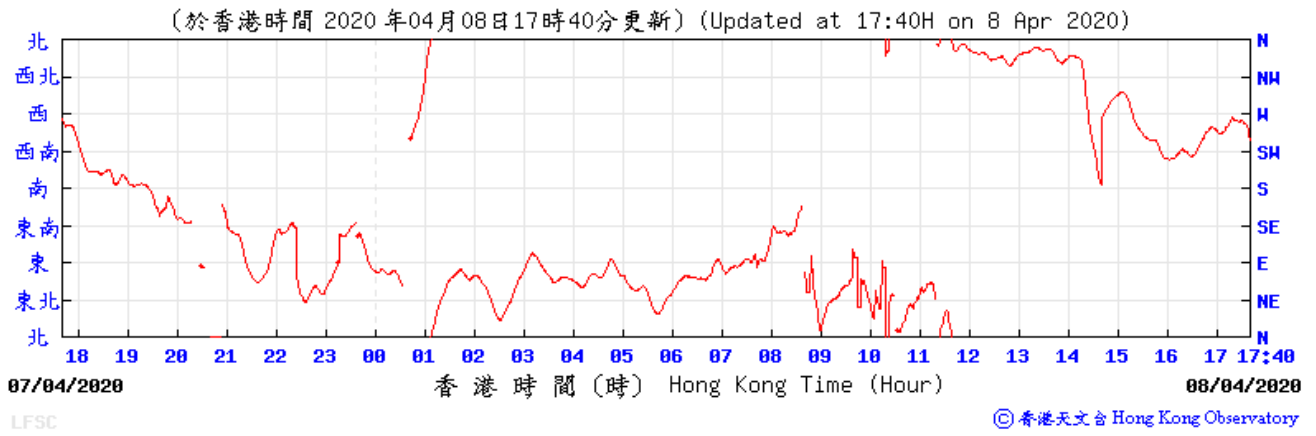






## Wind Data for Lau Fau Shan

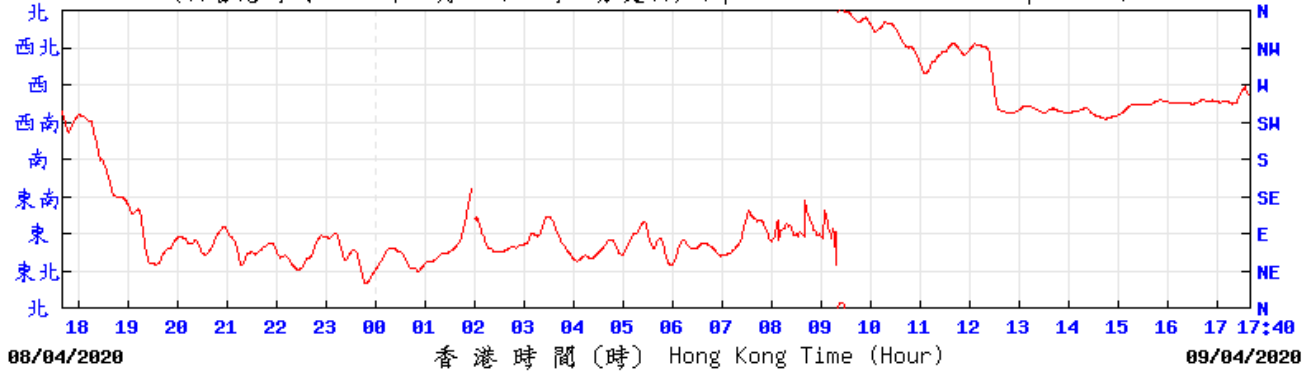
8 April 2020



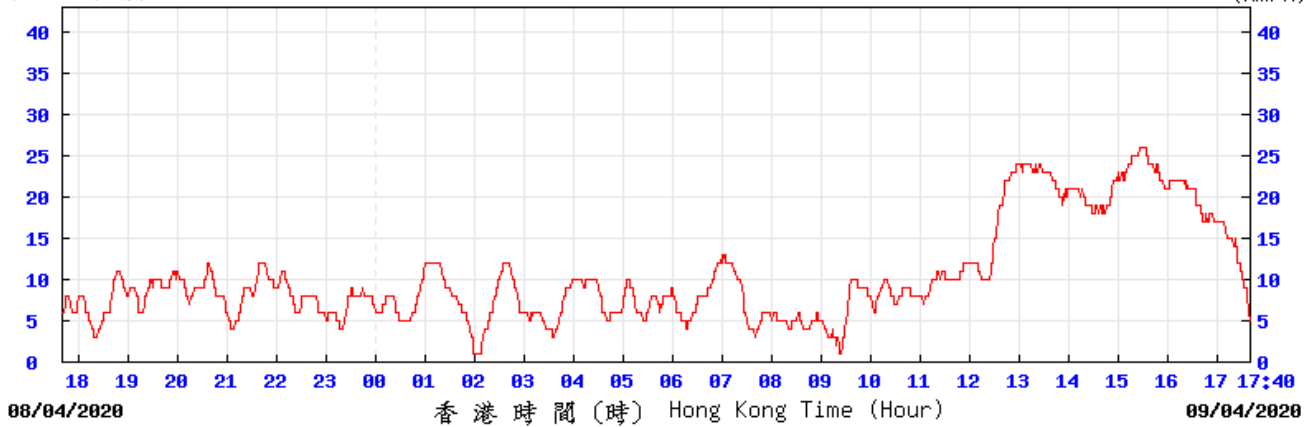
## Wind Data for Lau Fau Shan

9 April 2020

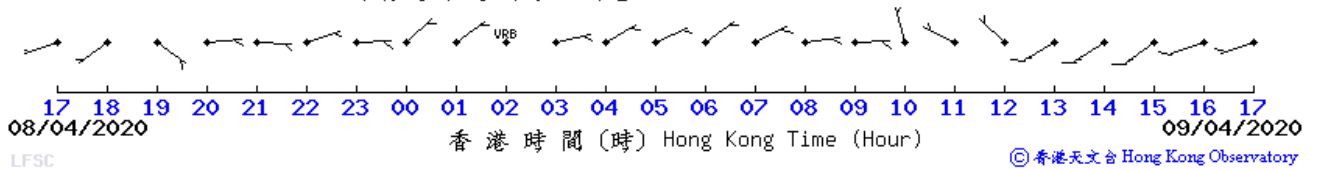
(於香港時間 2020 年04月09日17時40分更新) (Updated at 17:40H on 9 Apr 2020)



(公里/小時) (於香港時間 2020 年 4 月 9 日17時40分更新) (Updated at 17:40H on 9 Apr 2020) (km/h)

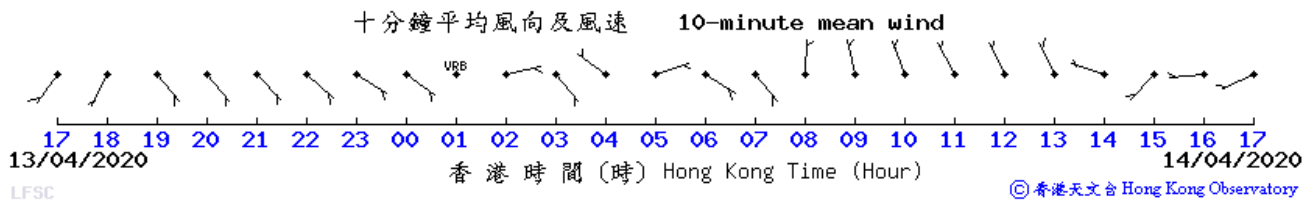
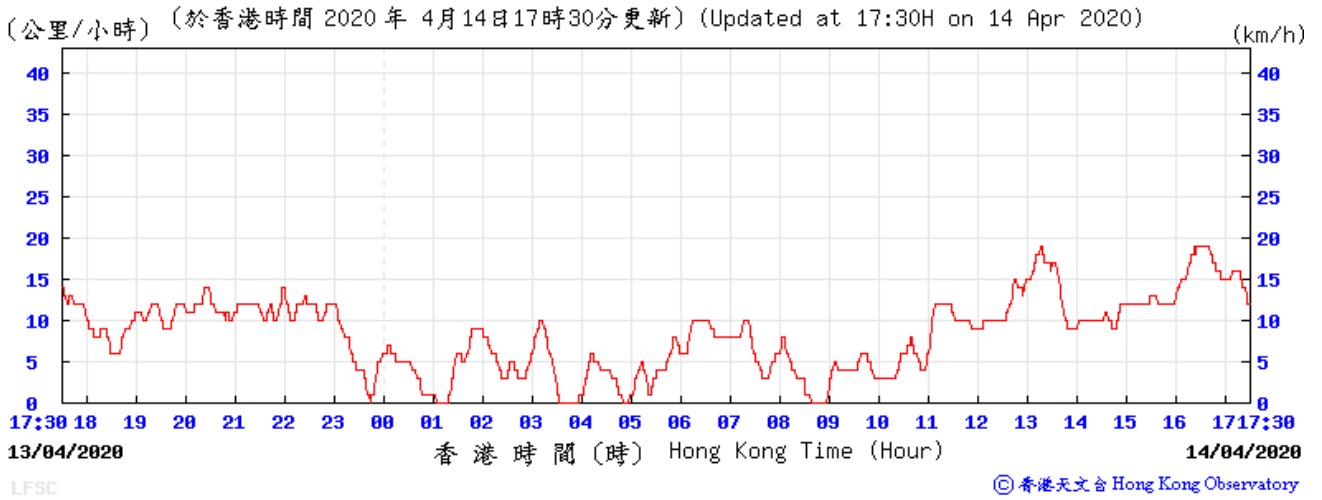
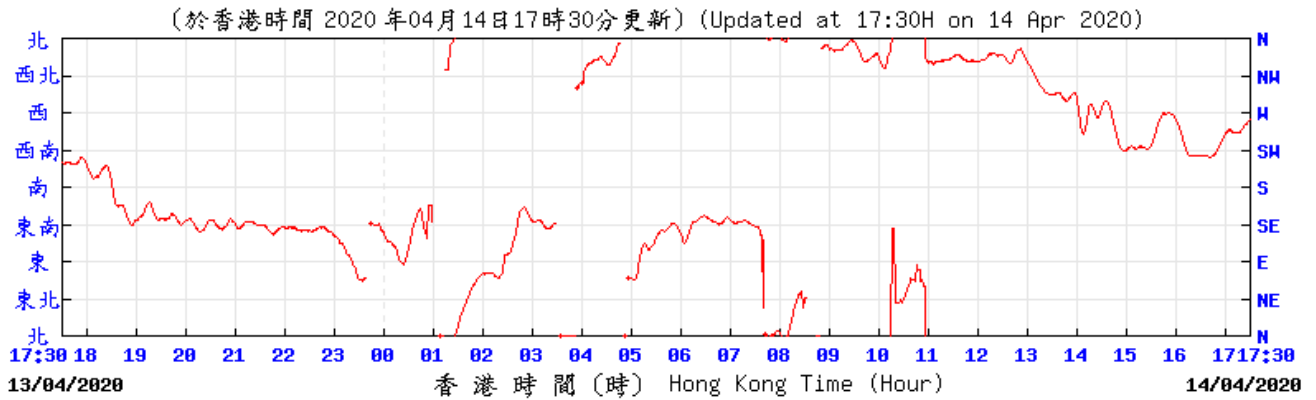


十分鐘平均風向及風速 10-minute mean wind



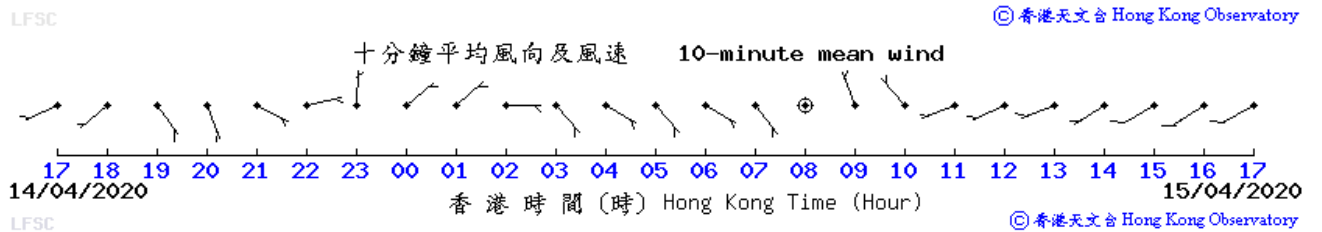
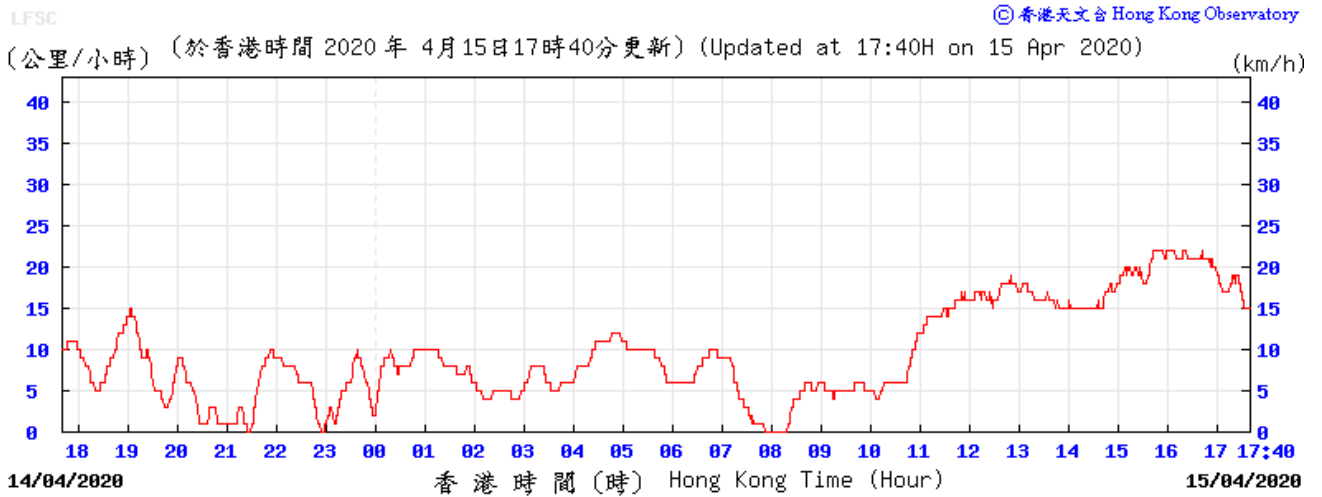
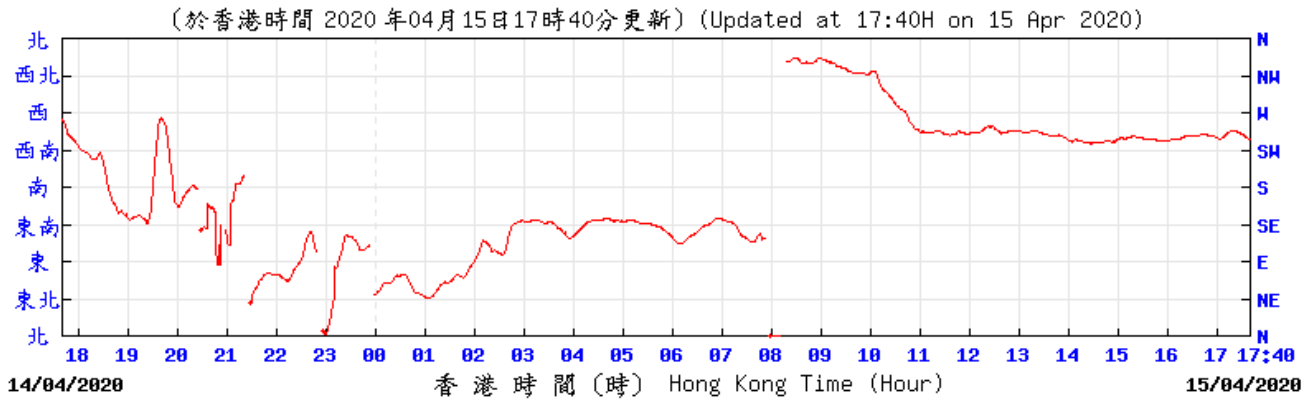
## Wind Data for Lau Fau Shan

14 April 2020



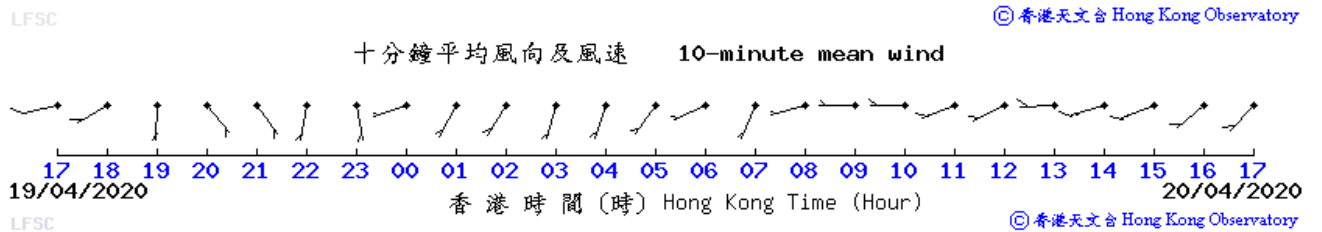
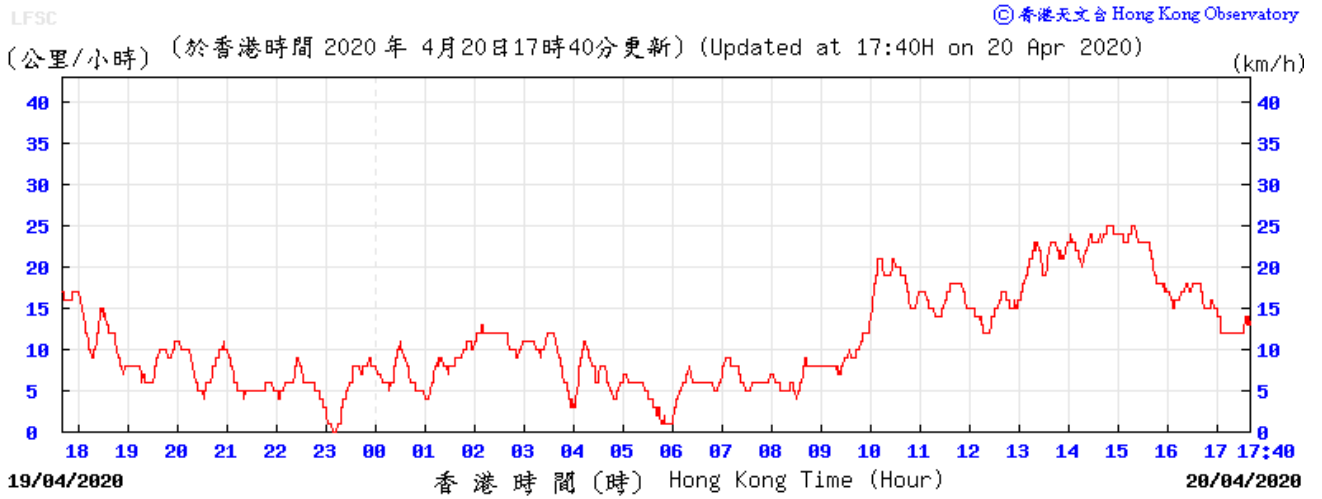
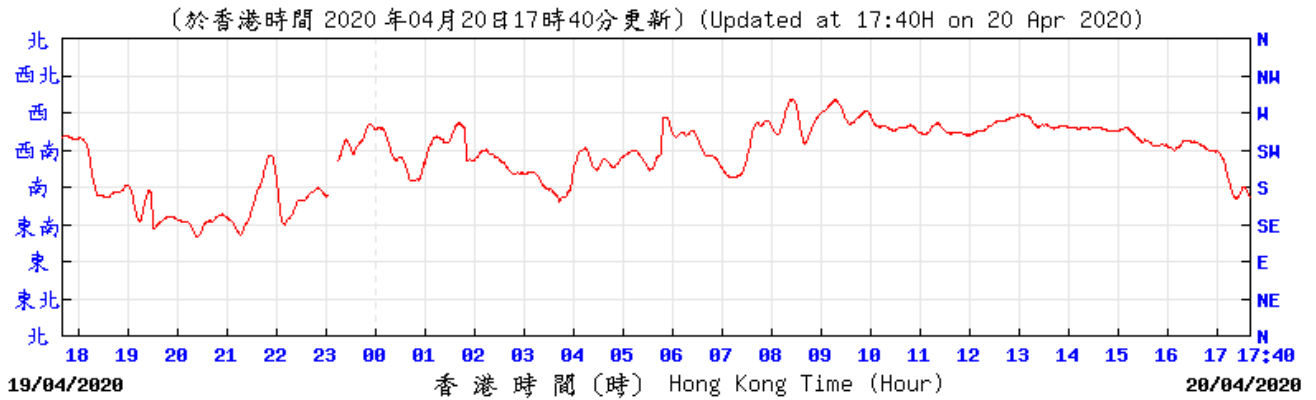
## Wind Data for Lau Fau Shan

15 April 2020



## Wind Data for Lau Fau Shan

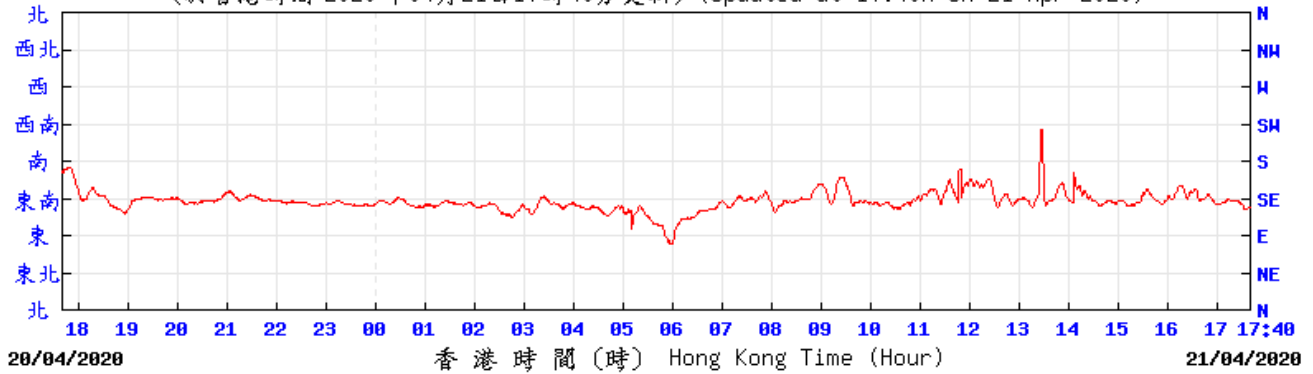
20 April 2020



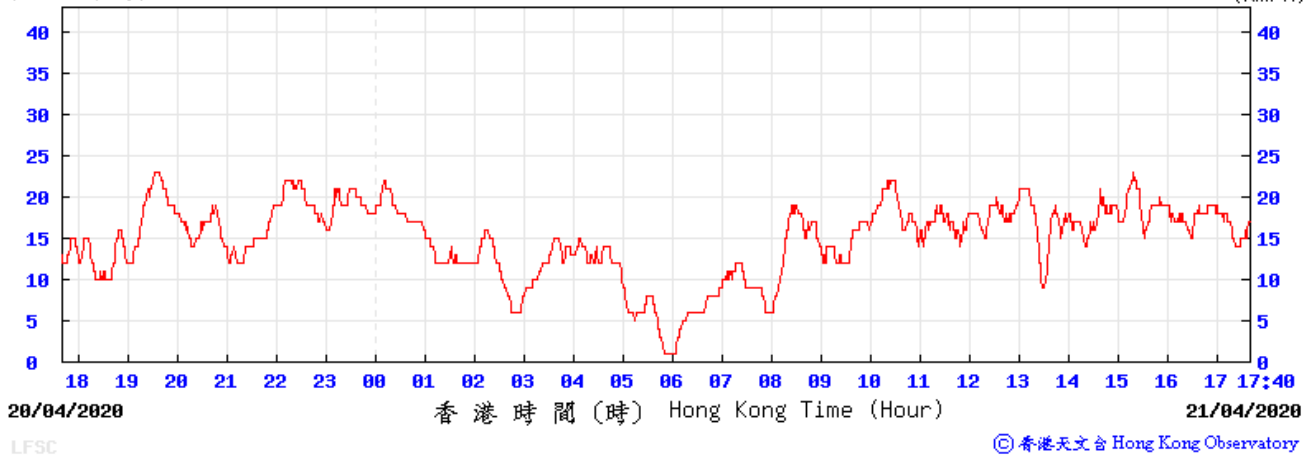
## Wind Data for Lau Fau Shan

21 April 2020

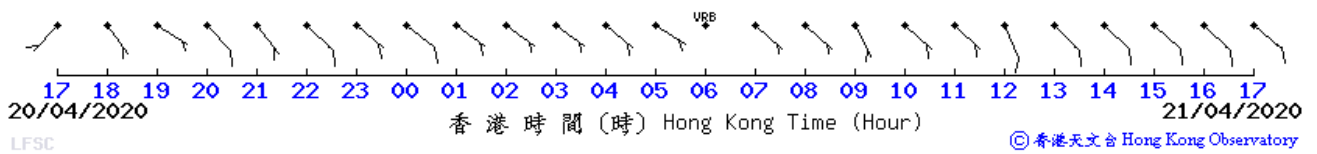
(於香港時間 2020 年04月21日17時40分更新) (Updated at 17:40H on 21 Apr 2020)



(公里/小時) (於香港時間 2020 年 4月21日17時40分更新) (Updated at 17:40H on 21 Apr 2020) (km/h)



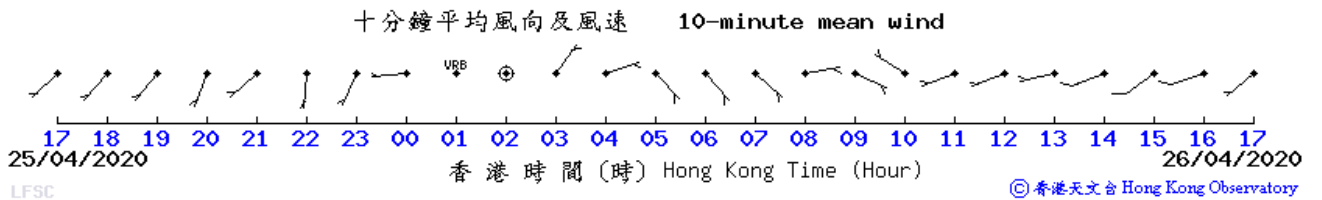
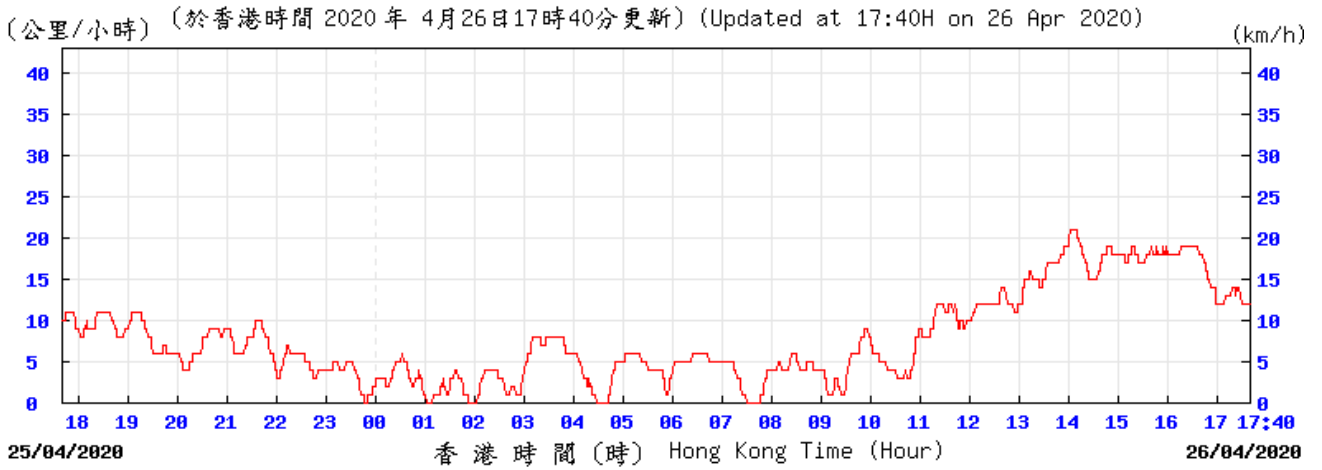
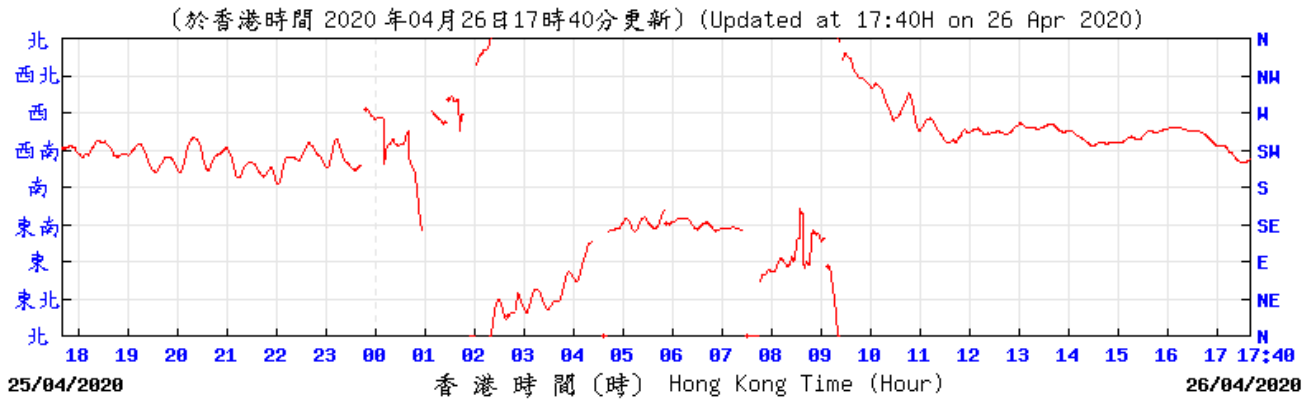
十分鐘平均風向及風速 10-minute mean wind





## Wind Data for Lau Fau Shan

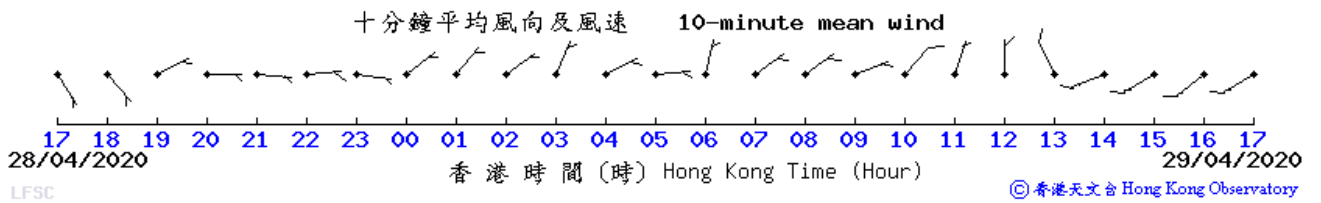
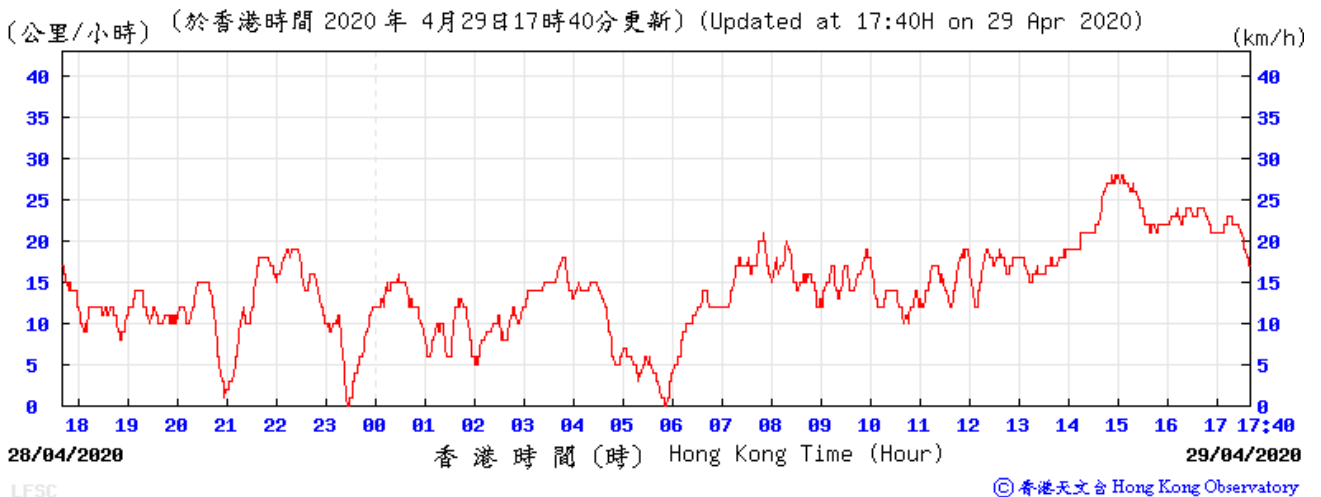
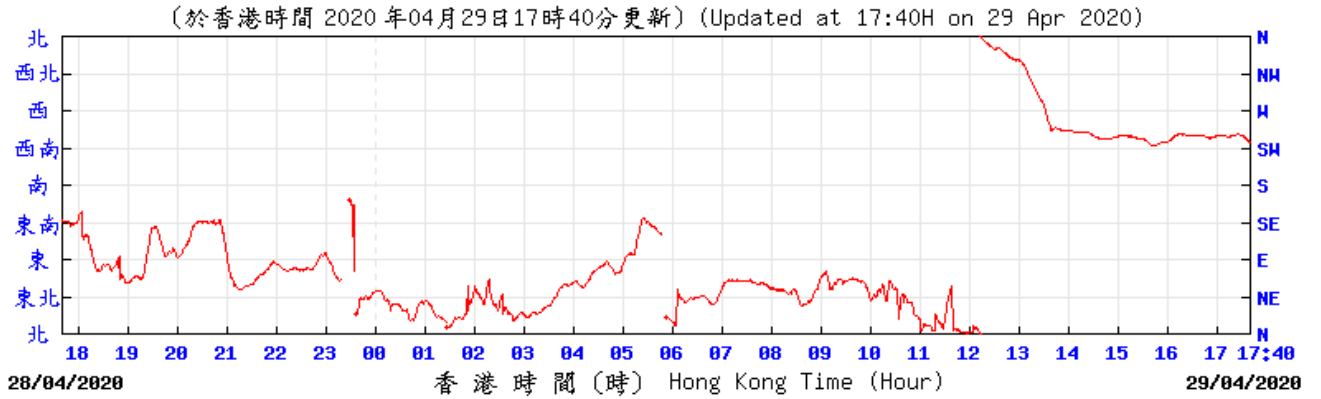
26 April 2020





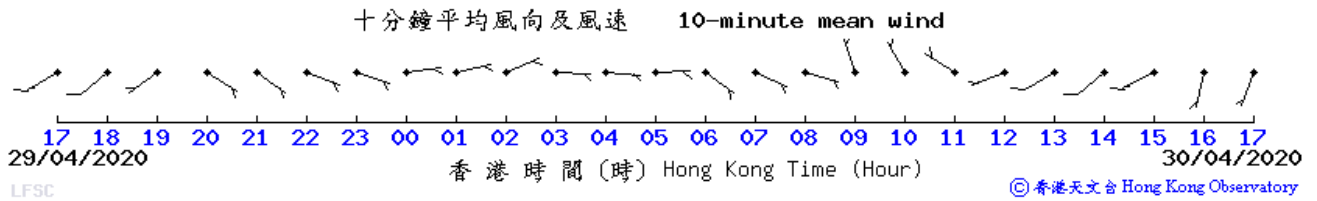
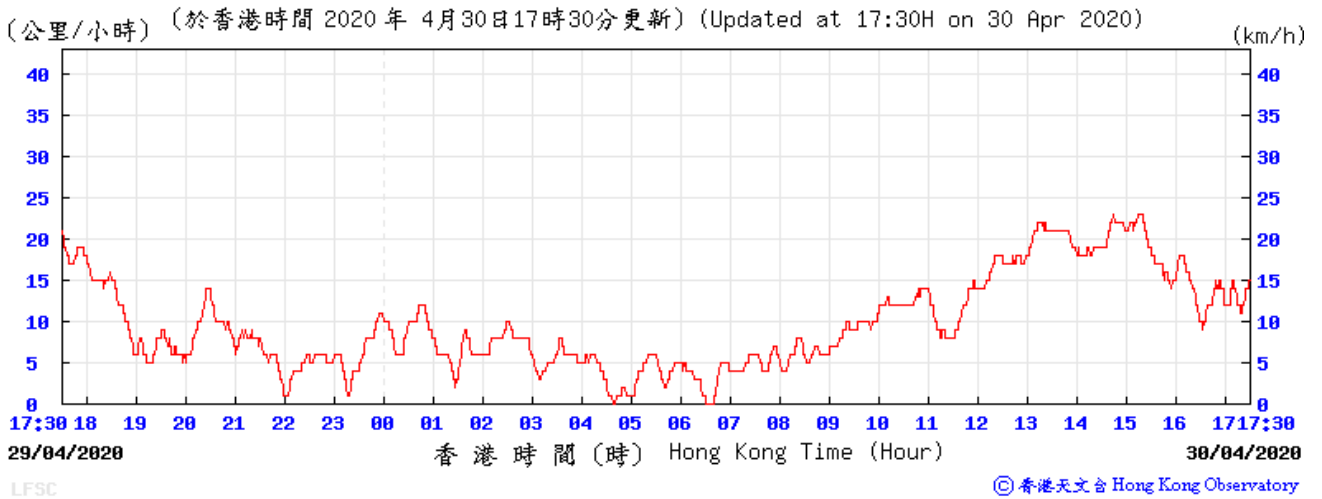
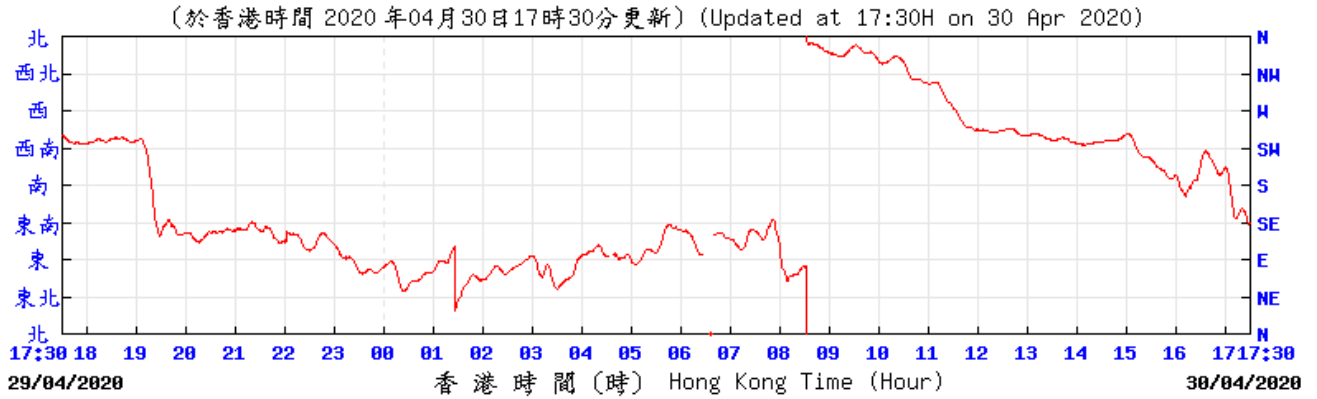
## Wind Data for Lau Fau Shan

29 April 2020



## Wind Data for Lau Fau Shan

30 April 2020





> Climate > Climate Information Service > Daily Extract

## Daily Extract

Daily Extract of Meteorological Observations , April 2020

Back Year  Month  Go

Day	Hong Kong Observatory					King's Park	Waglan Island <sup>A</sup>				
	Mean Pressure (hPa)	Air Temperature	Mean Dew Point (deg. C)	Mean Relative Humidity (%)	Mean Amount of Cloud (%)	Total Rainfall (mm)	Total Bright Sunshine (hours)	Prevailing Wind Direction (degrees)	Mean Wind Speed (km/h)		
		Absolute Daily Max (deg. C)	Mean (deg. C)	Absolute Daily Min (deg. C)							
01	1015.0	21.3	19.7	18.9	18.2	91	96	0.2	0.0	***	***
02	1017.0	20.7	19.9	19.3	17.5	86	94	0.4	0.0	***	***
03	1017.2	21.3	20.4	19.4	18.2	88	88	0.6	0.0	***	***
04	1018.0	24.1	20.8	19.7	18.9	89	89	1.1	1.2	***	***
05	1019.0	19.9	18.2	16.9	16.2	88	94	4.6	0.0	***	***
06	1016.8	17.9	17.1	16.1	15.7	92	97	21.5	0.0	***	***
07	1015.5	21.1	19.1	17.2	16.5	86	88	Trace	0.7	***	***
08	1016.5	24.0	20.6	18.7	14.8	71	83	0.0	4.3	***	***
09	1017.5	25.6	21.6	18.8	15.4	69	31	0.0	9.8	***	***
10	1018.1	24.6	21.7	19.9	16.5	73	39	0.0	10.5	***	***
11	1015.0	24.3	22.5	20.5	20.4	88	89	20.5	0.3	***	***
12	1017.3	25.6	20.8	18.1	12.0	59	45	0.4	9.5	***	***
13	1019.2	25.4	20.2	16.4	7.5	44	49	0.0	10.6	***	***
14	1017.5	24.1	21.1	19.6	14.2	65	80	0.0	3.5	***	***
15	1015.4	25.9	22.2	19.0	15.4	66	46	0.0	11.0	***	***
16	1014.5	28.3	23.3	20.0	18.8	77	41	0.0	11.1	***	***
17	1014.8	28.3	24.1	22.0	20.1	79	59	0.0	10.6	***	***
18	1013.9	27.8	24.4	22.4	20.9	81	73	Trace	5.2	***	***
19	1012.6	30.0	25.9	23.7	22.1	80	47	0.0	9.7	***	***
20	1012.5	29.4	26.4	24.6	22.7	81	53	0.0	8.7	***	***
21	1012.4	30.0	26.7	24.9	23.2	82	69	0.0	5.5	***	***
22	1014.9	25.7	22.1	19.4	21.1	94	93	25.8	0.0	***	***
23	1017.2	21.7	20.6	19.4	18.8	89	93	1.3	0.0	***	***
24	1019.0	21.4	19.4	18.1	16.6	84	94	0.6	0.1	***	***

25	1018.1	22.7	20.5	18.4	17.4	83	90	0.1	0.7	***	***
26	1017.0	27.8	23.1	19.9	18.3	75	79	0.7	7.2	***	***
27	1017.1	28.5	24.4	21.6	16.8	65	65	0.0	7.9	***	***
28	1017.5	27.9	24.3	22.4	17.0	64	56	0.0	11.3	***	***
29	1017.0	28.5	24.2	21.7	18.9	72	39	0.0	10.6	***	***
30	1015.3	30.3	25.3	22.2	20.0	74	52	0.0	10.3	***	***
Mean/Total	1016.3	25.1	22.0	20.0	17.7	78	70	77.8	160.3	***	***
Normal <sup>?</sup>	1012.9	25.0	22.6	20.8	19.4	83	81	174.7	101.7	070	20.9

\*\*\* unavailable

<sup>^</sup> Information of wind direction and wind speed for Waglan Island are based on automatic weather station data since January 1989

Trace means rainfall less than 0.05 mm

<sup>?</sup> 1981-2010 Climatological Normal, unless otherwise specified

