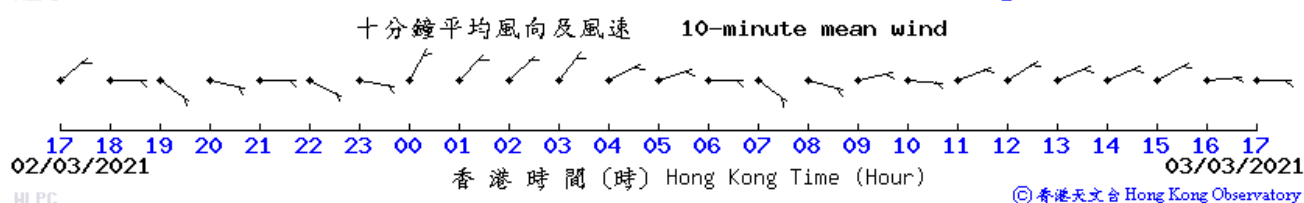
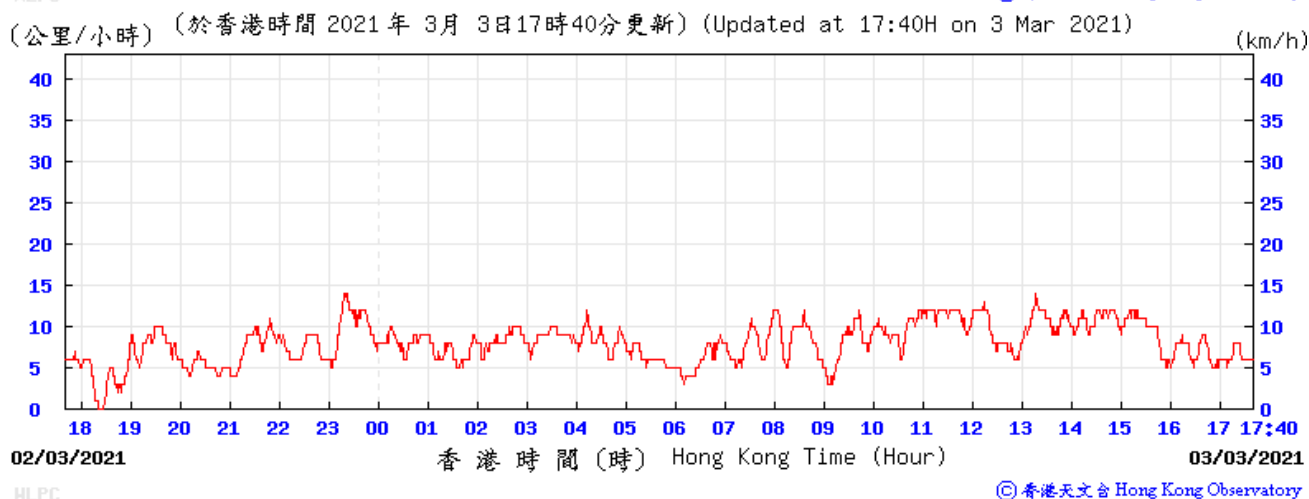
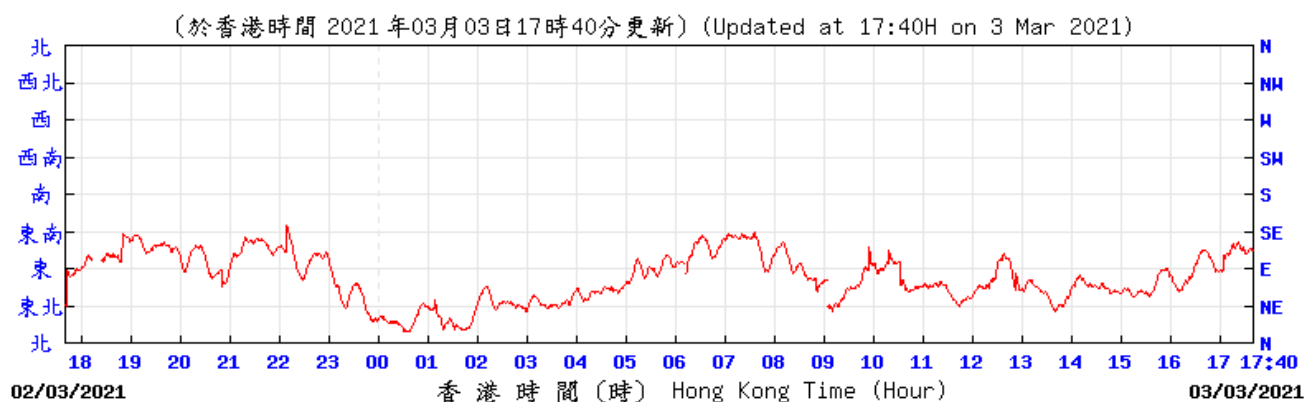


G. Weather Conditions during the Monitoring Period

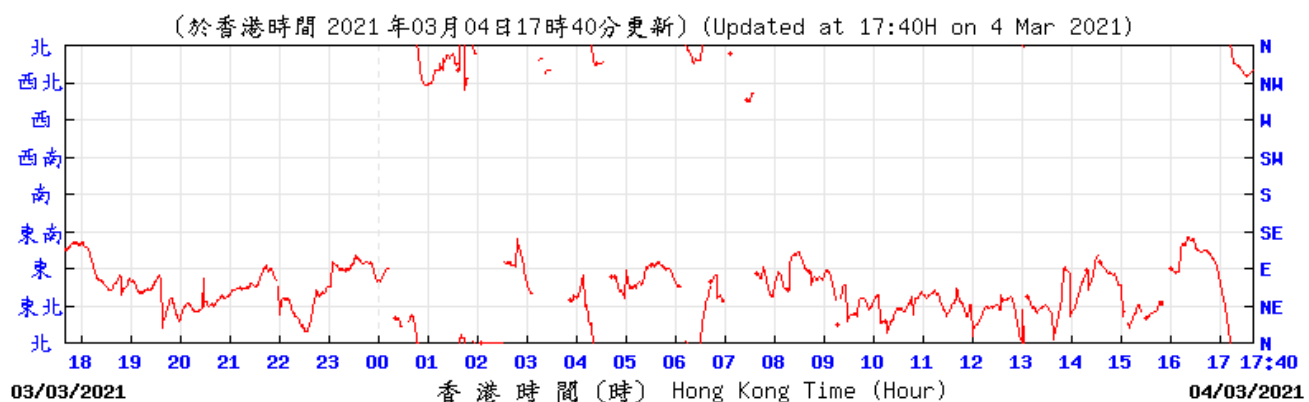
Wind Data for Wetland Park

3 March 2021



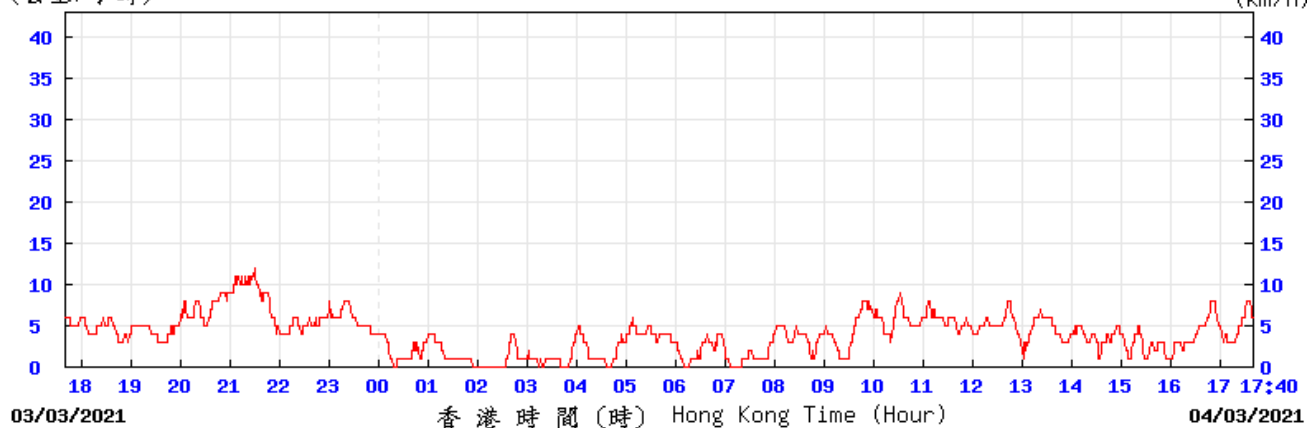
Wind Data for Wetland Park

4 March 2021

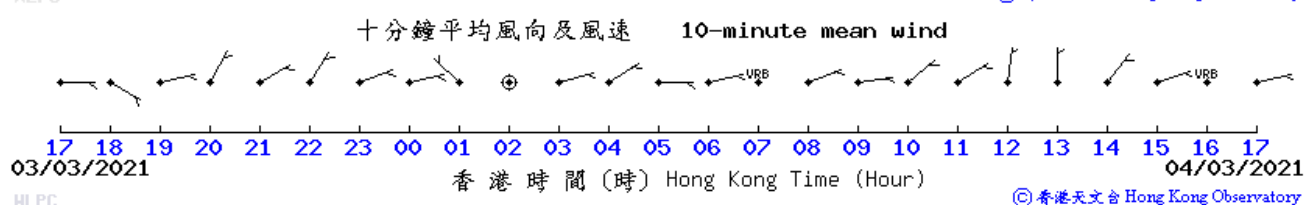


MLPC © 香港天文台 Hong Kong Observatory

(公里/小時) (於香港時間 2021 年 3 月 4日17時40分更新) (Updated at 17:40H on 4 Mar 2021) (km/h)



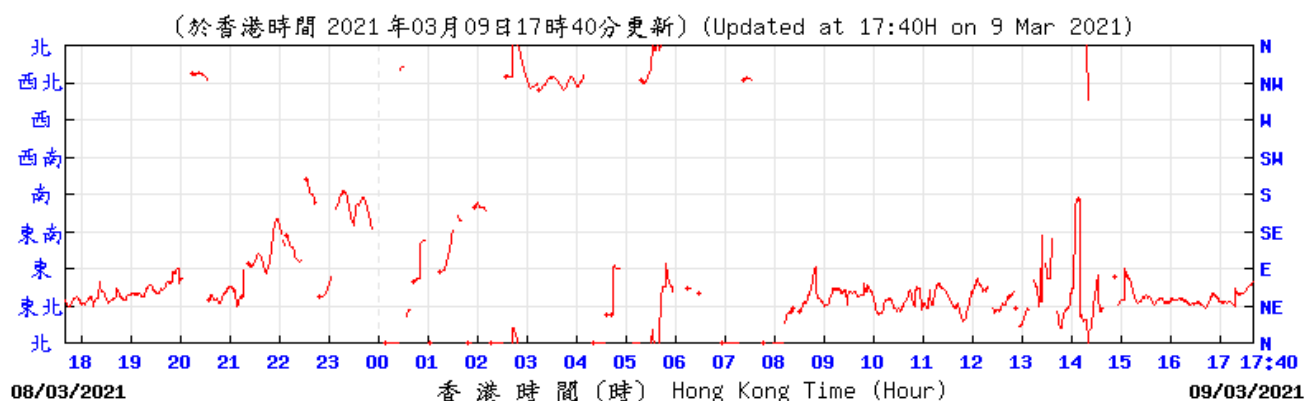
MLPC © 香港天文台 Hong Kong Observatory



MLPC © 香港天文台 Hong Kong Observatory

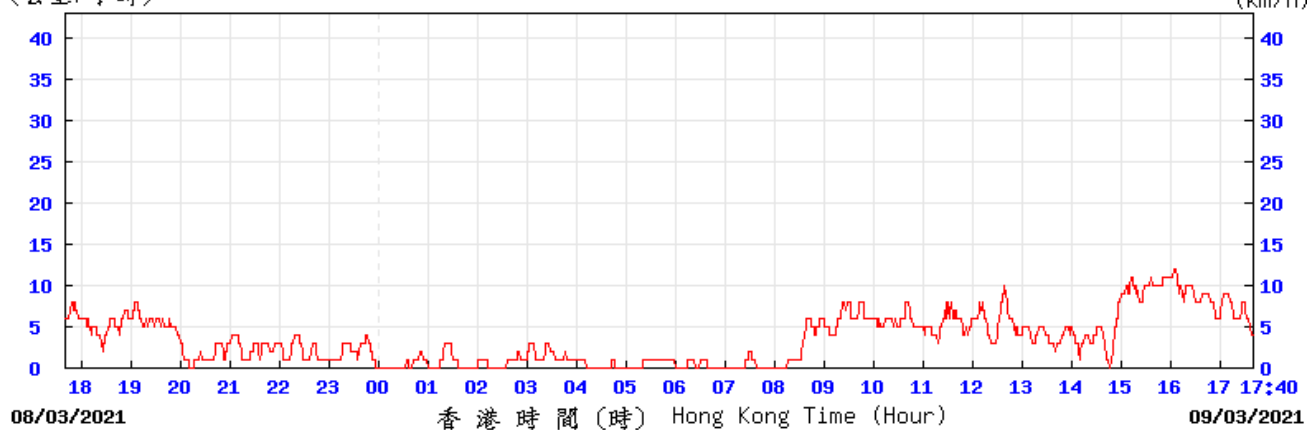
Wind Data for Wetland Park

9 March 2021

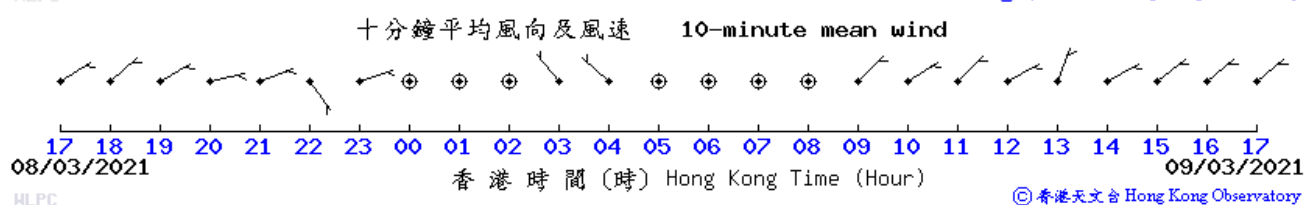


MLPC © 香港天文台 Hong Kong Observatory

(公里/小時) (於香港時間 2021 年 3 月 9日17時40分更新) (Updated at 17:40H on 9 Mar 2021) (km/h)



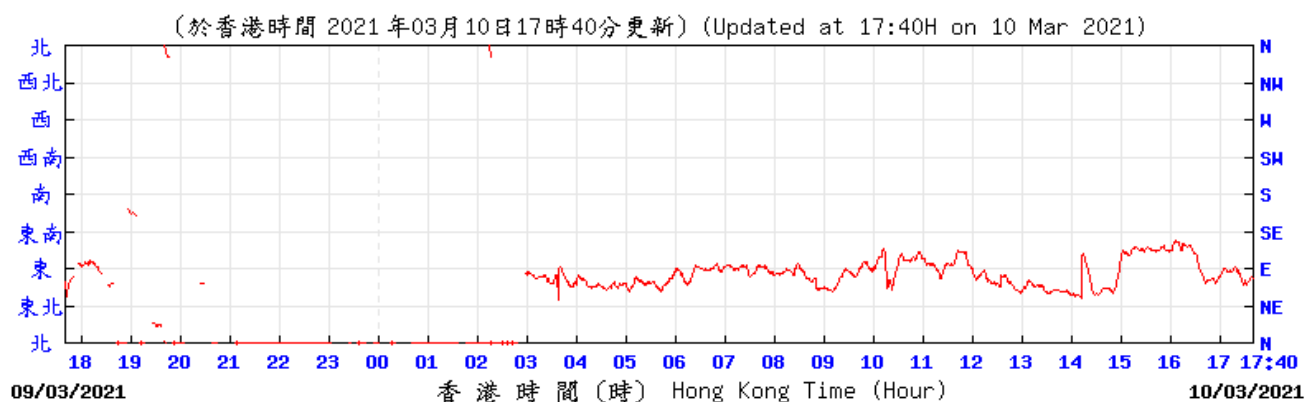
MLPC © 香港天文台 Hong Kong Observatory



MLPC © 香港天文台 Hong Kong Observatory

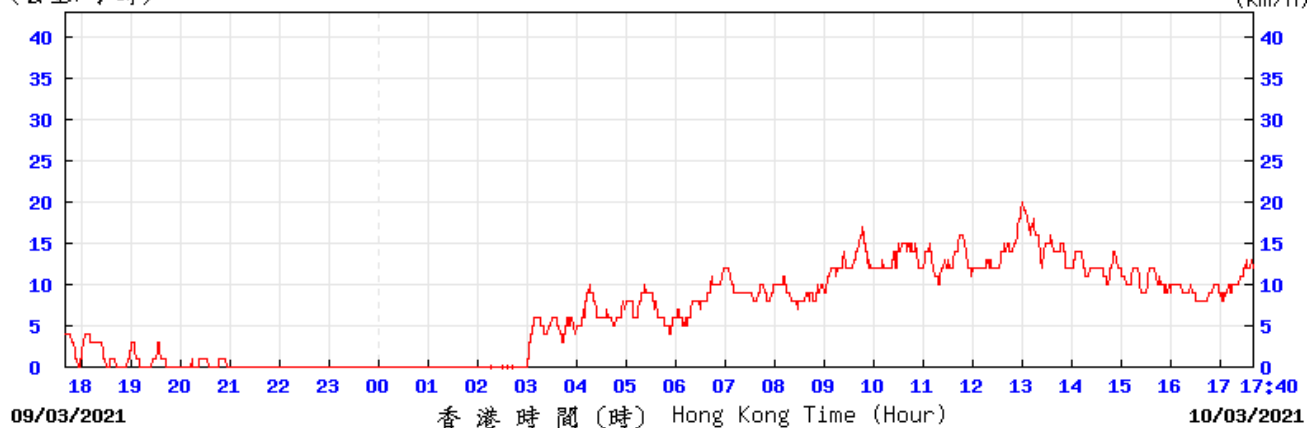
Wind Data for Wetland Park

10 March 2021

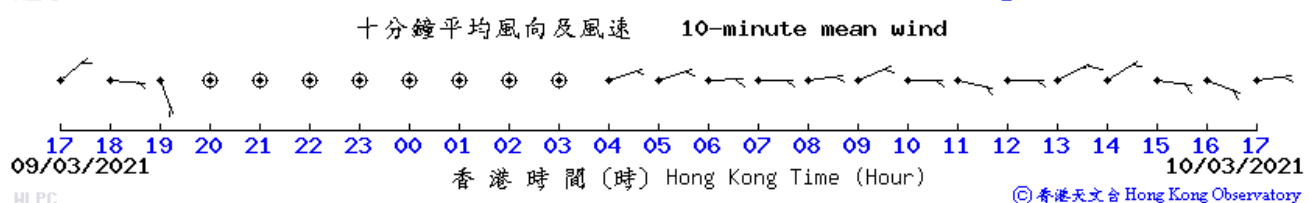


MLPC © 香港天文台 Hong Kong Observatory

(公里/小時) (於香港時間 2021 年 3月10日17時40分更新) (Updated at 17:40H on 10 Mar 2021) (km/h)



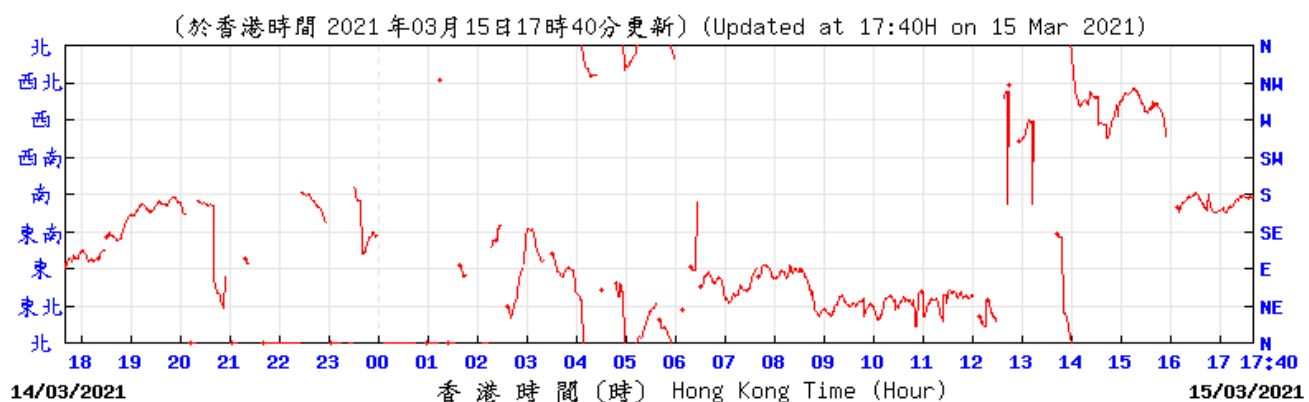
MLPC © 香港天文台 Hong Kong Observatory



MLPC © 香港天文台 Hong Kong Observatory

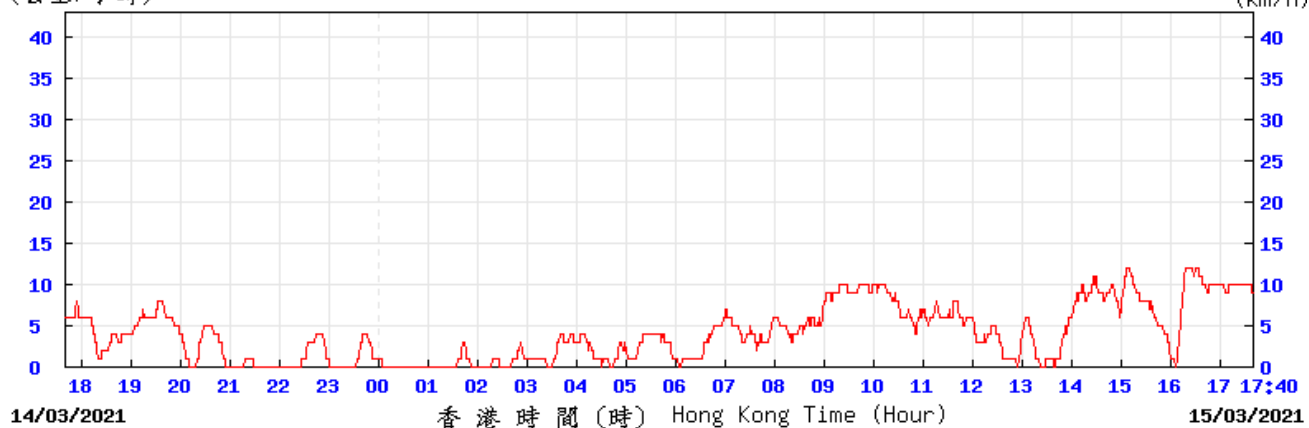
Wind Data for Wetland Park

15 March 2021

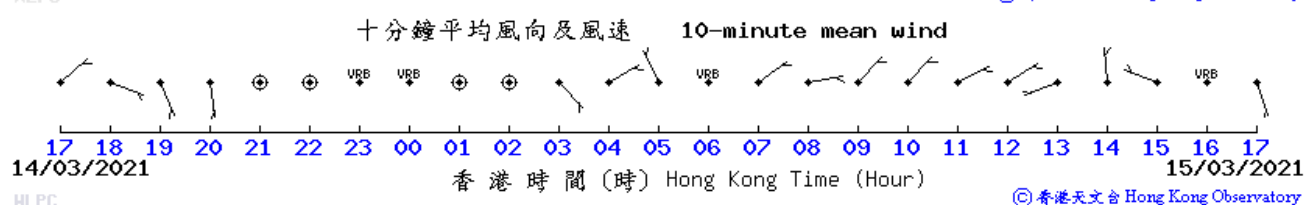


MLPC © 香港天文台 Hong Kong Observatory

(公里/小時) (於香港時間 2021 年 3月15日17時40分更新) (Updated at 17:40H on 15 Mar 2021) (km/h)



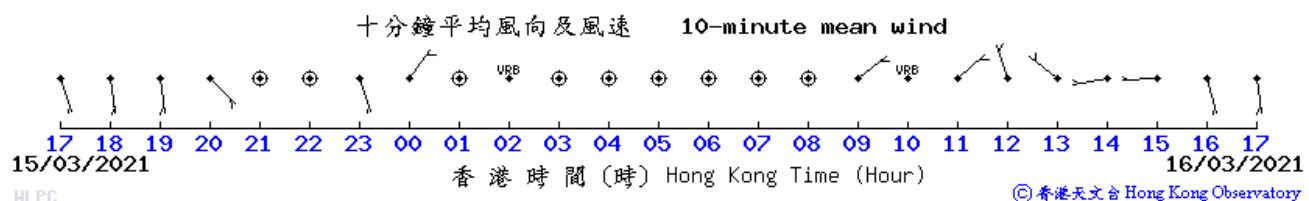
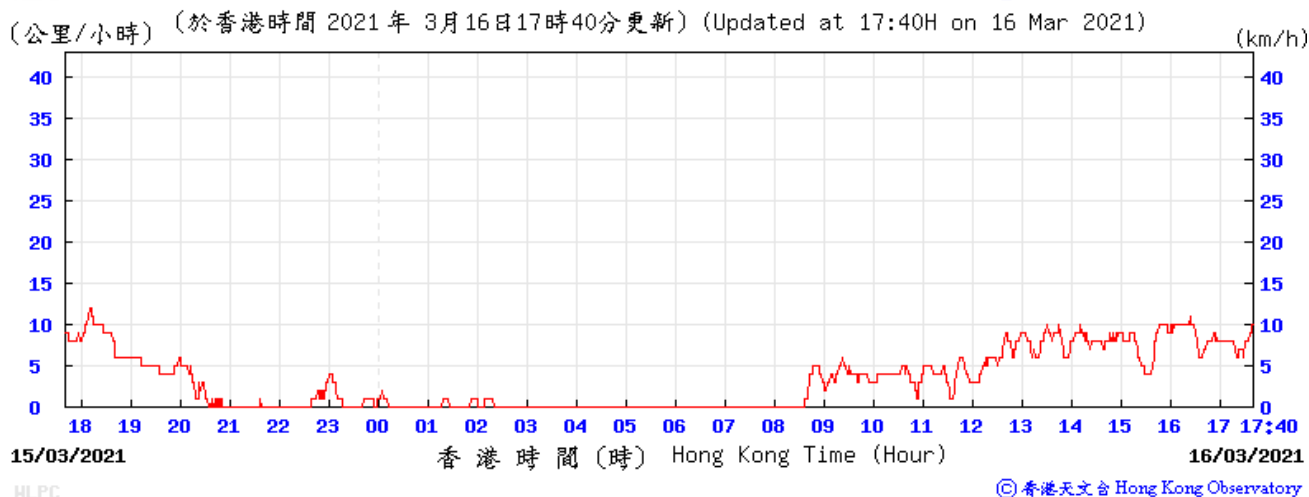
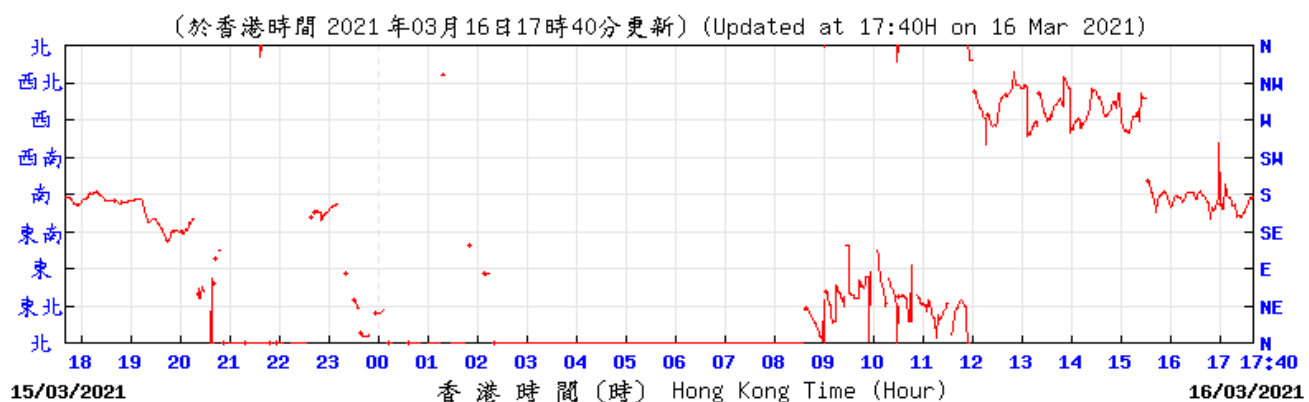
MLPC © 香港天文台 Hong Kong Observatory



MLPC © 香港天文台 Hong Kong Observatory

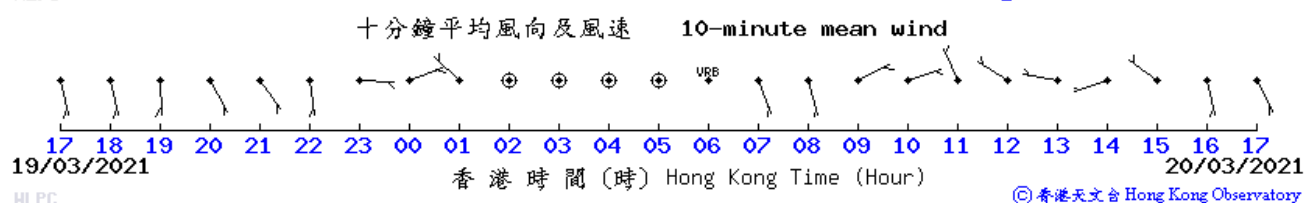
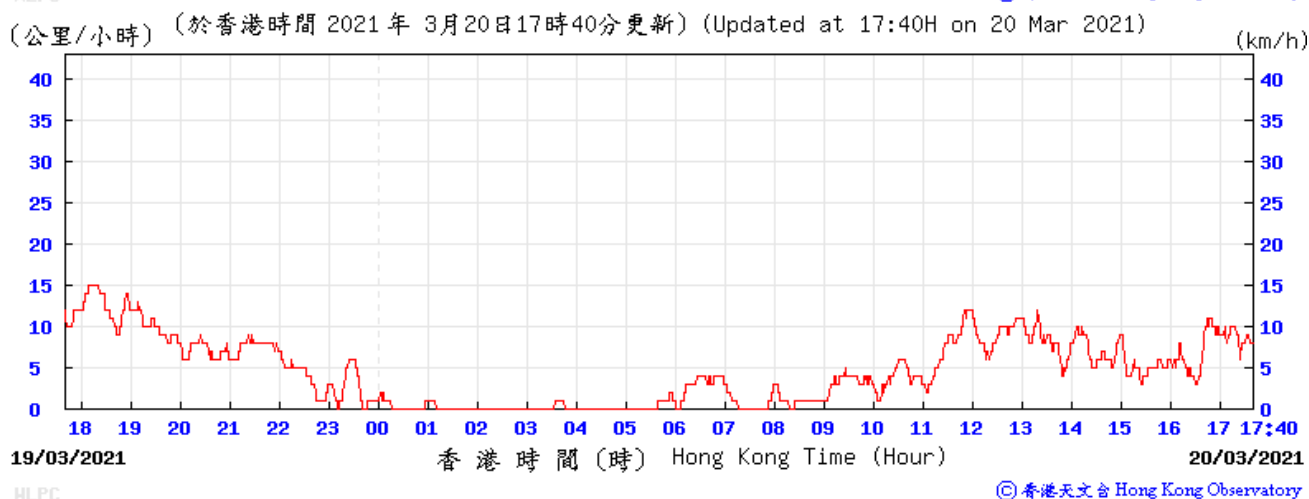
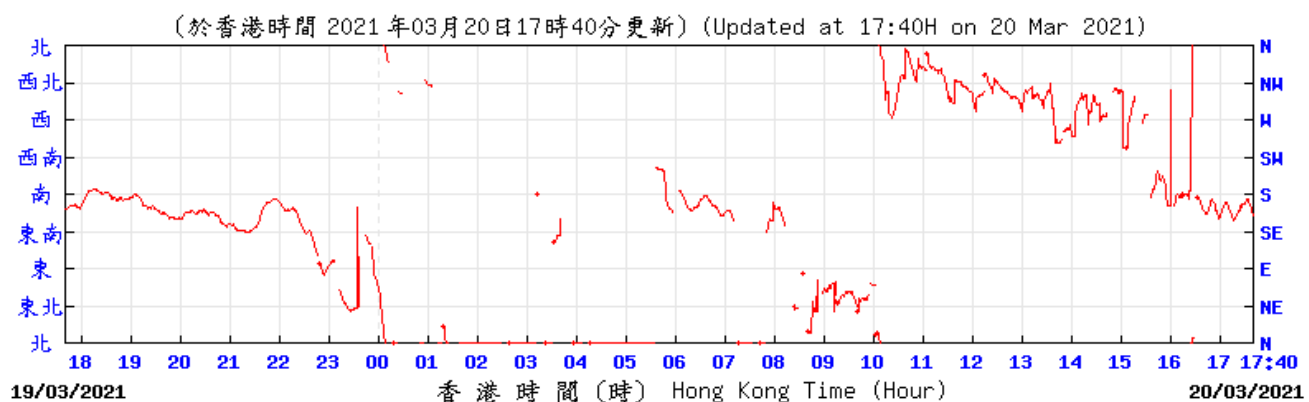
Wind Data for Wetland Park

16 March 2021



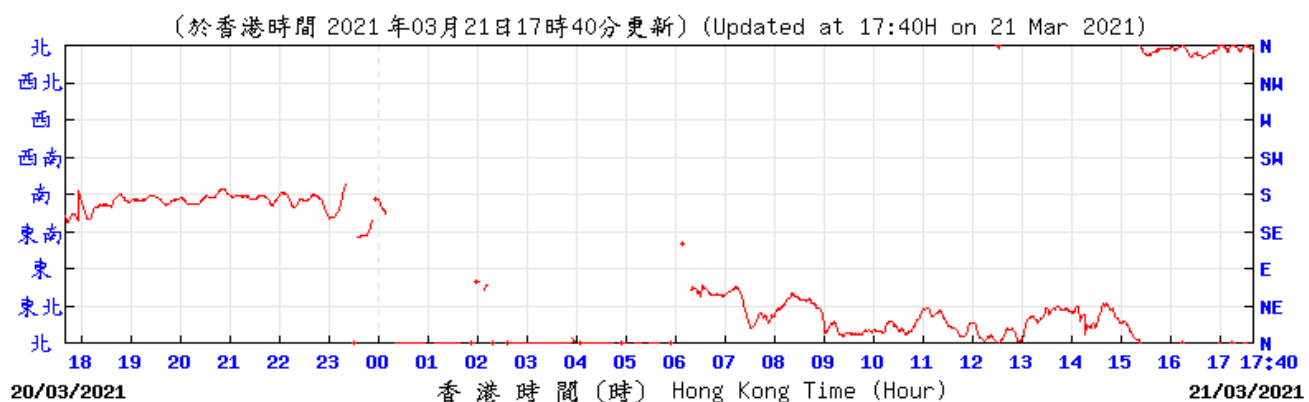
Wind Data for Wetland Park

20 March 2021



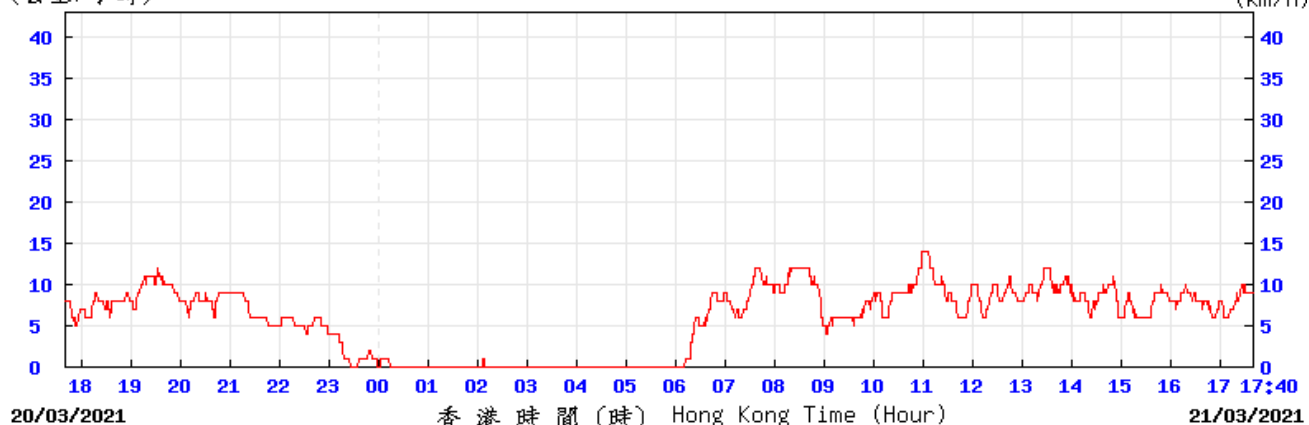
Wind Data for Wetland Park

21 March 2021

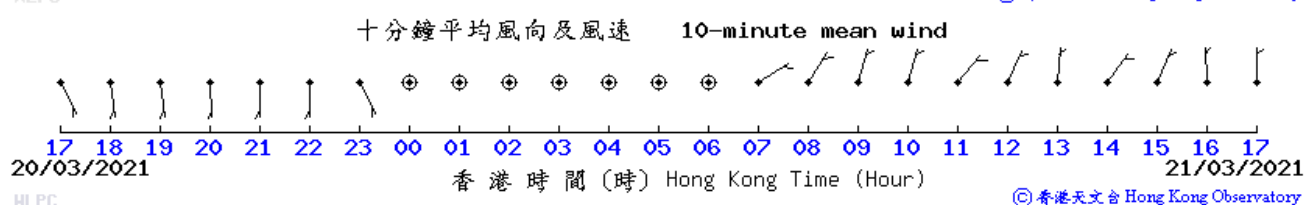


MLPC © 香港天文台 Hong Kong Observatory

(公里/小時) (於香港時間 2021 年 3月21日17時40分更新) (Updated at 17:40H on 21 Mar 2021) (km/h)



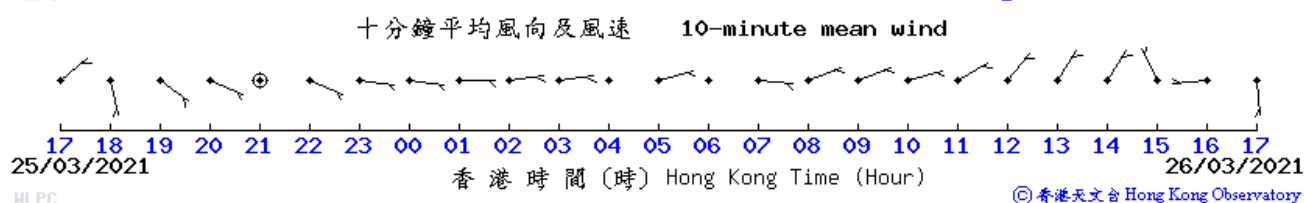
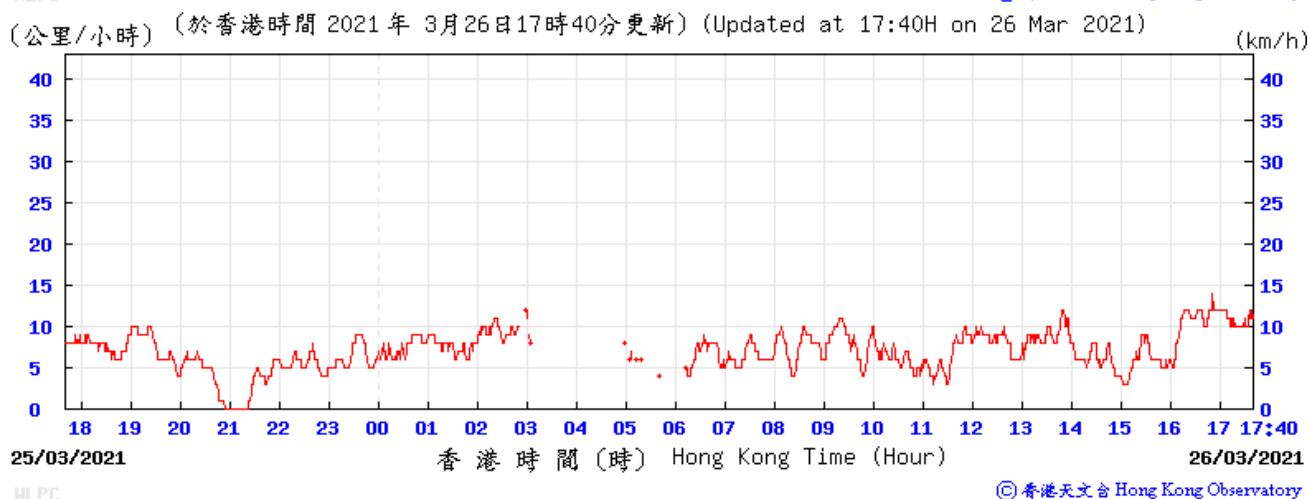
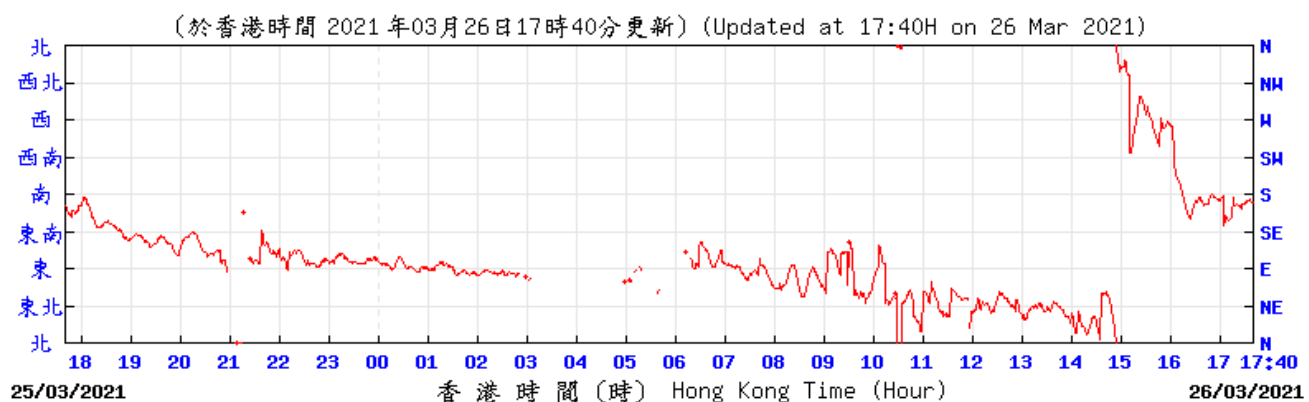
MLPC © 香港天文台 Hong Kong Observatory



MLPC © 香港天文台 Hong Kong Observatory

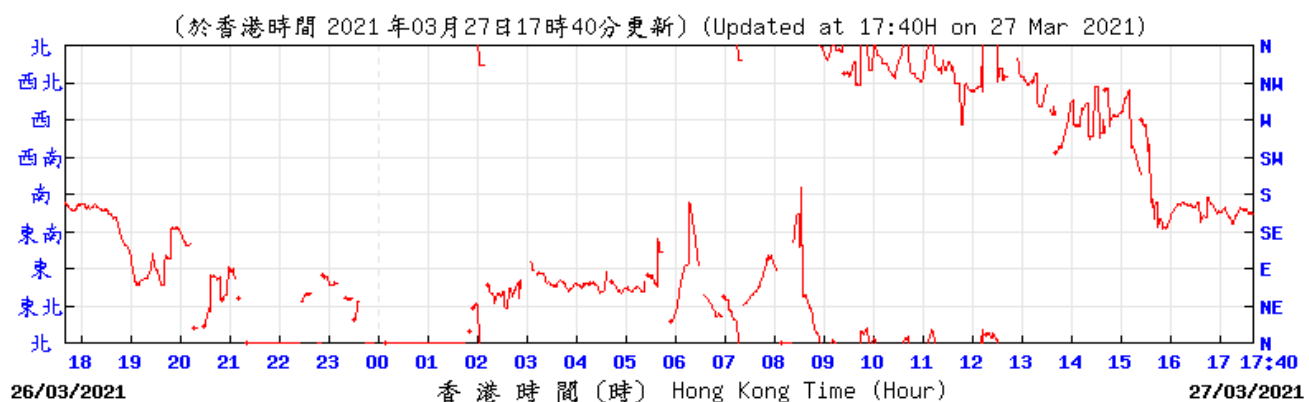
Wind Data for Wetland Park

26 March 2021



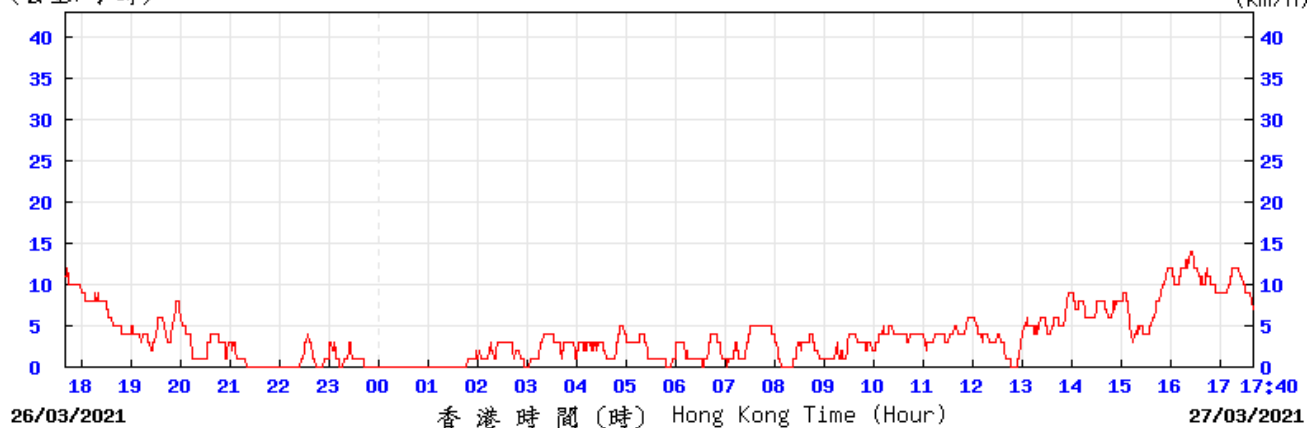
Wind Data for Wetland Park

27 March 2021

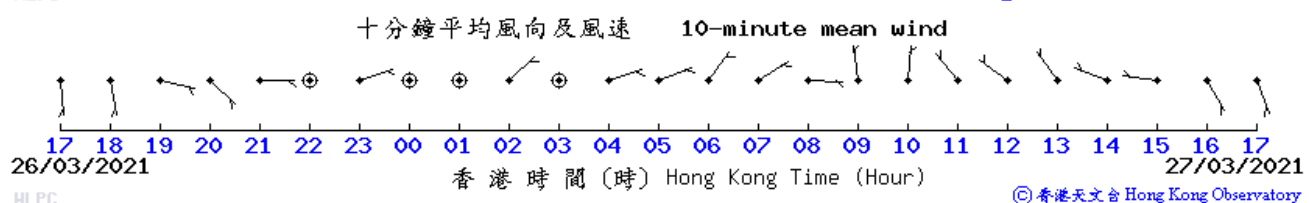


MLPC © 香港天文台 Hong Kong Observatory

(公里/小時) (於香港時間 2021 年 3月27日17時40分更新) (Updated at 17:40H on 27 Mar 2021) (km/h)



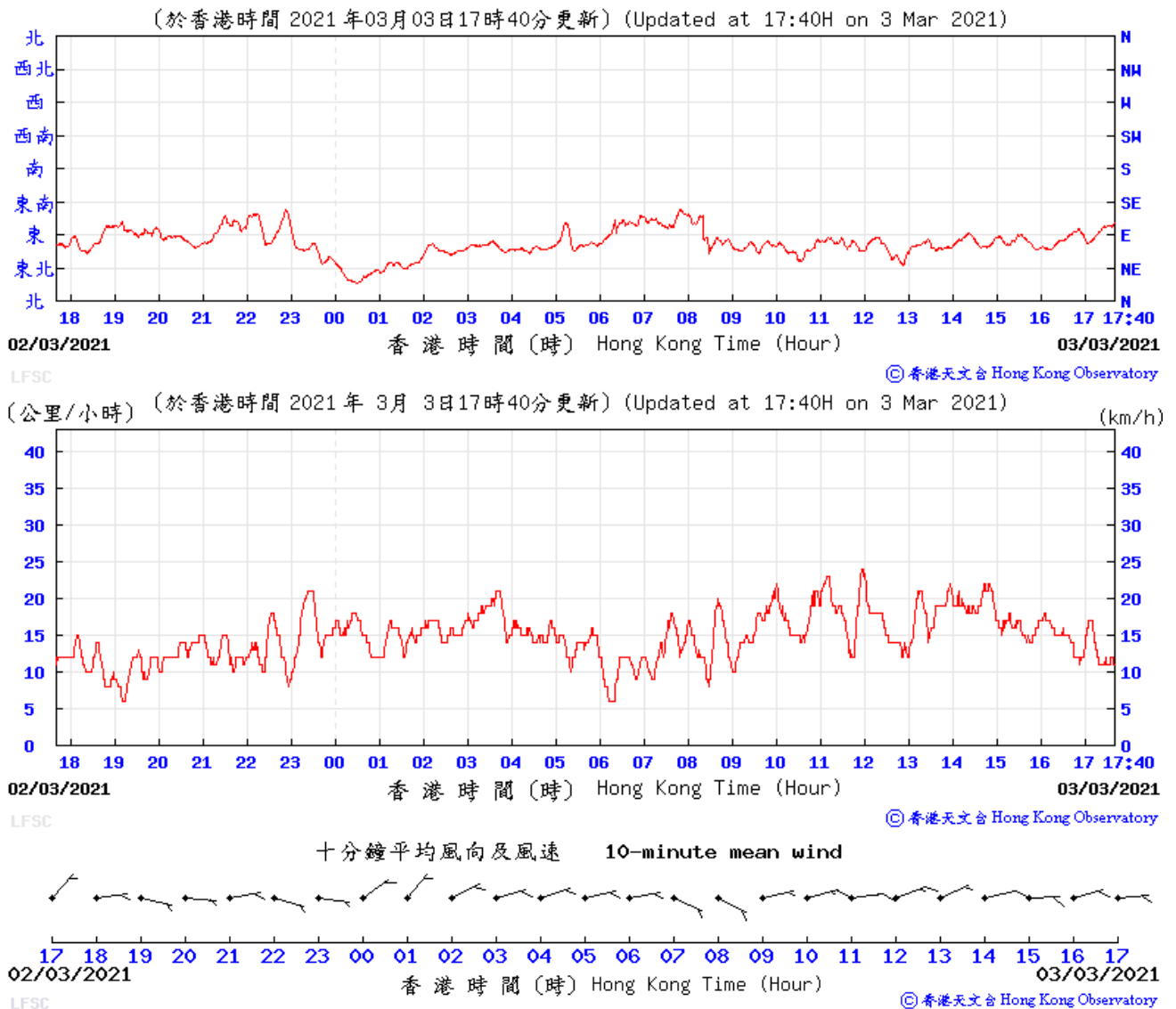
MLPC © 香港天文台 Hong Kong Observatory



MLPC © 香港天文台 Hong Kong Observatory

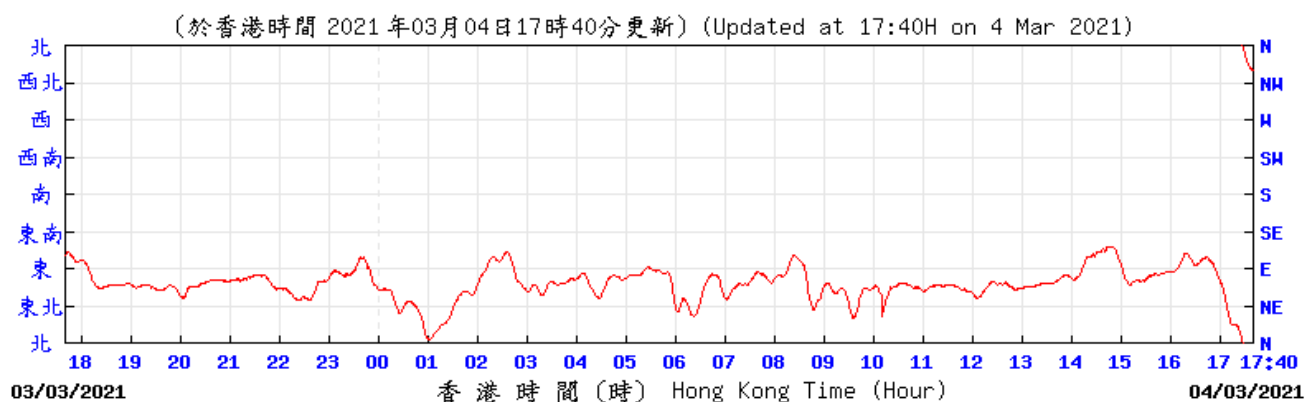
Wind Data for Lau Fau Shan

3 March 2021



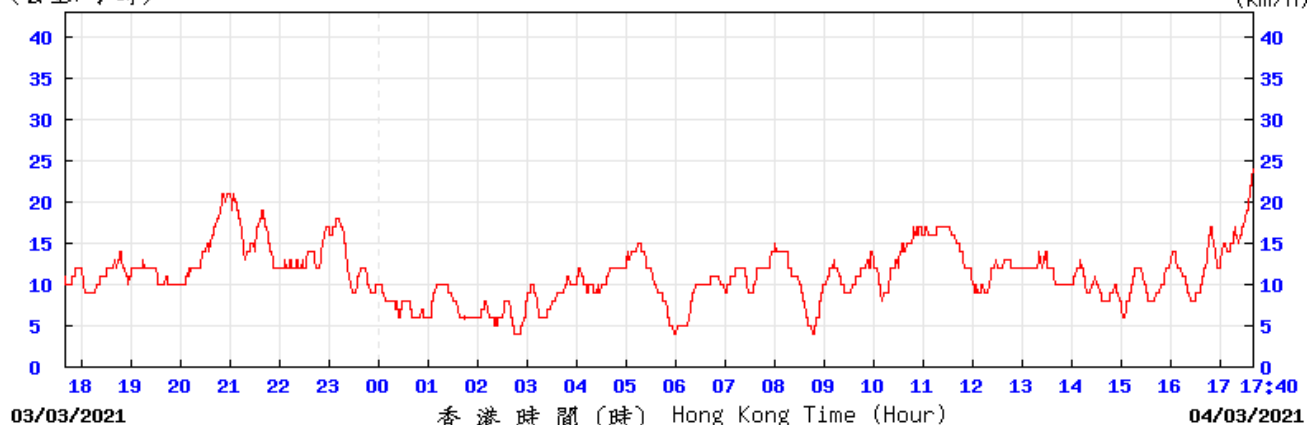
Wind Data for Lau Fau Shan

4 March 2021

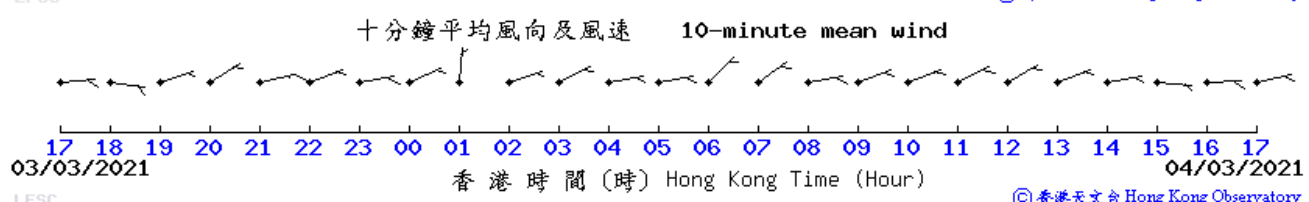


LFSC © 香港天文台 Hong Kong Observatory

(公里/小時) (於香港時間 2021 年 3 月 4日17時40分更新) (Updated at 17:40H on 4 Mar 2021) (km/h)



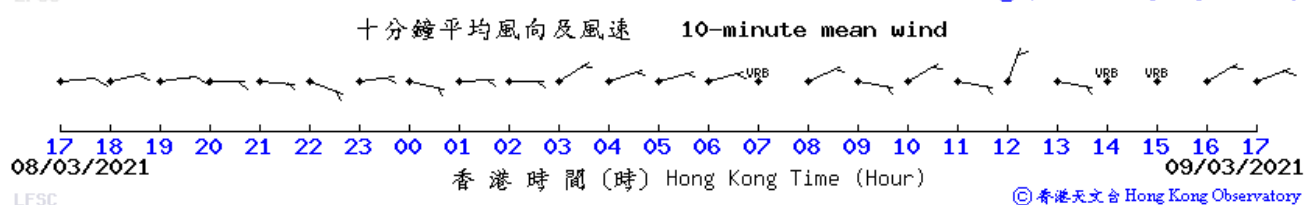
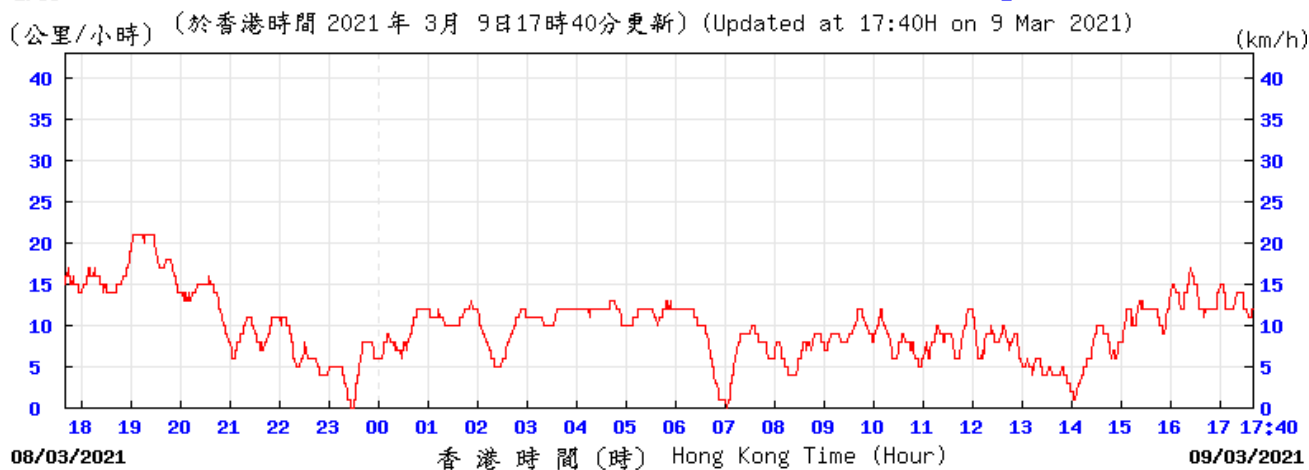
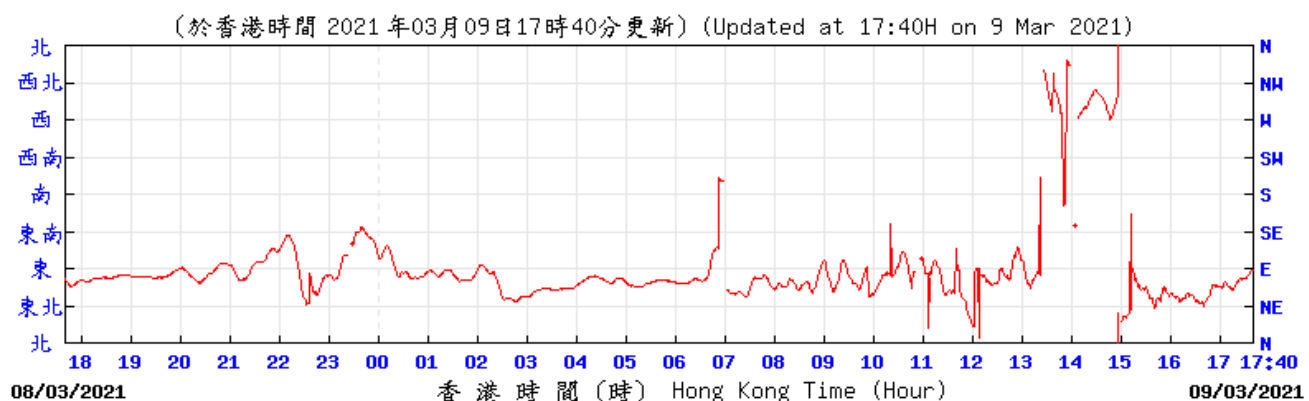
LFSC © 香港天文台 Hong Kong Observatory



LFSC © 香港天文台 Hong Kong Observatory

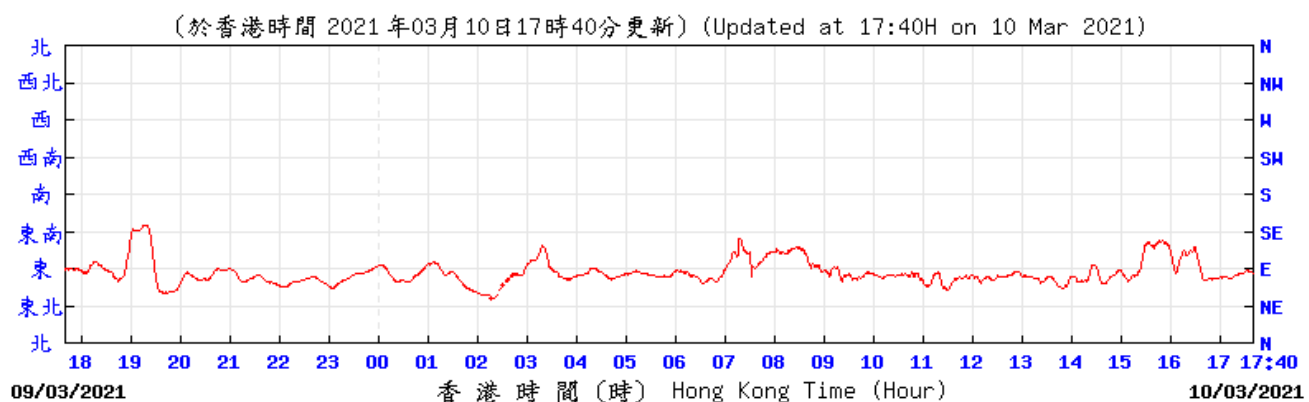
Wind Data for Lau Fau Shan

9 March 2021

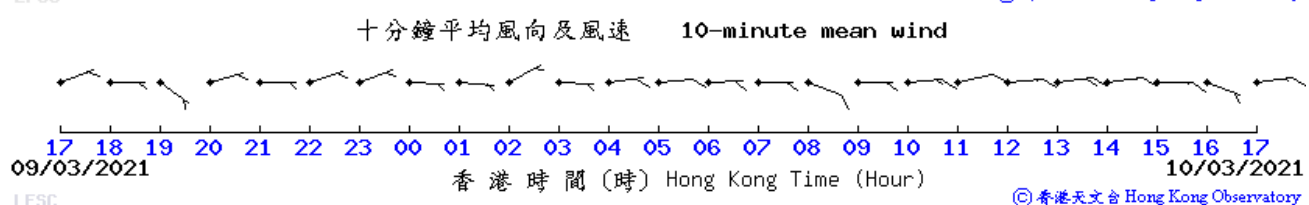
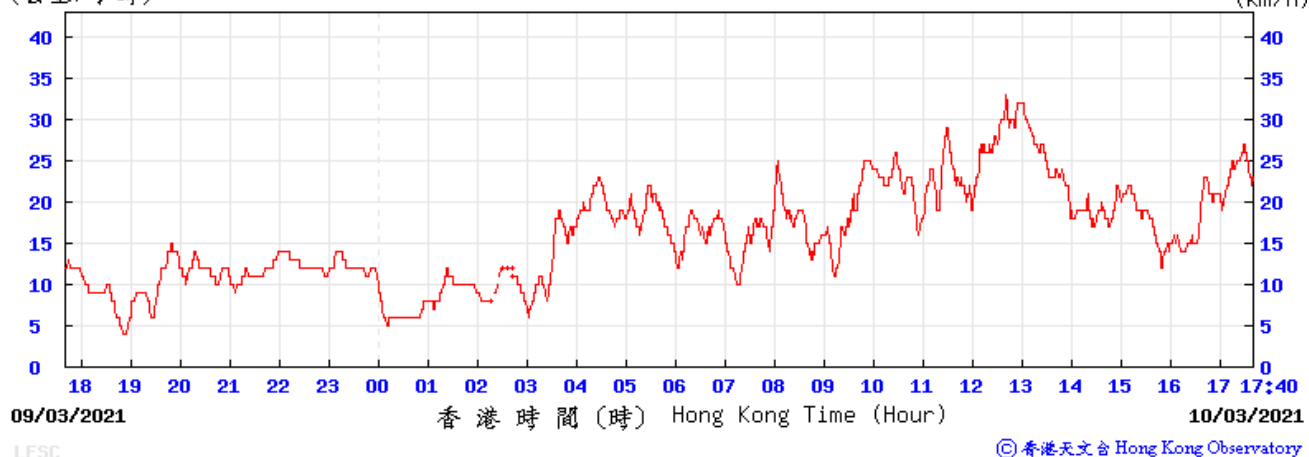


Wind Data for Lau Fau Shan

10 March 2021



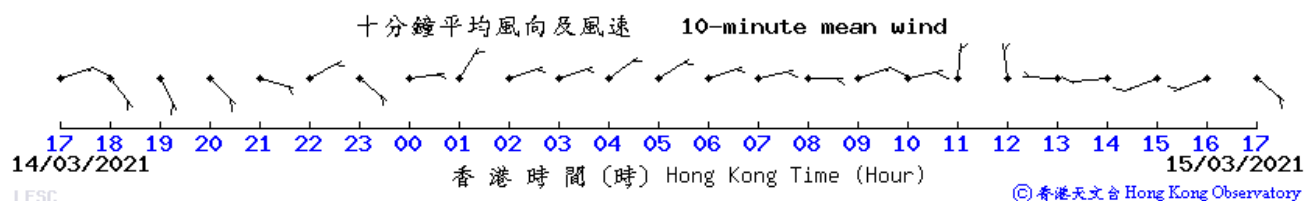
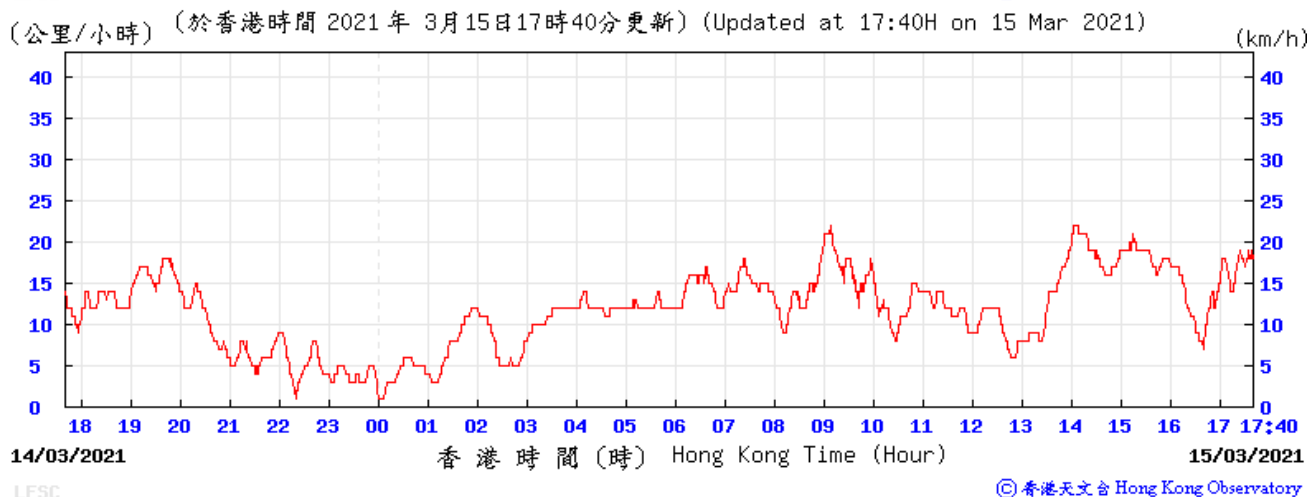
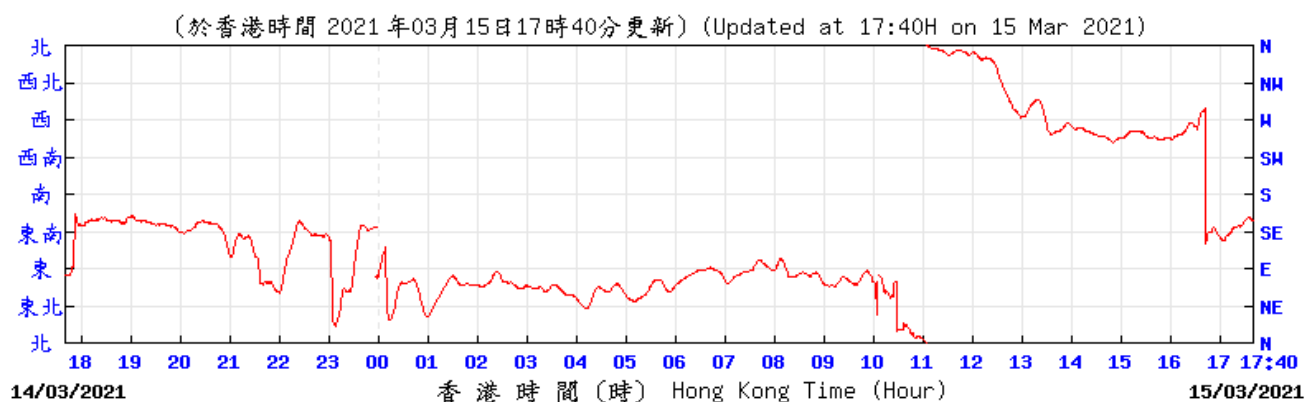
LFSC © 香港天文台 Hong Kong Observatory
(公里/小時) (於香港時間 2021 年 3月10日17時40分更新) (Updated at 17:40H on 10 Mar 2021) (km/h)



LFSC © 香港天文台 Hong Kong Observatory

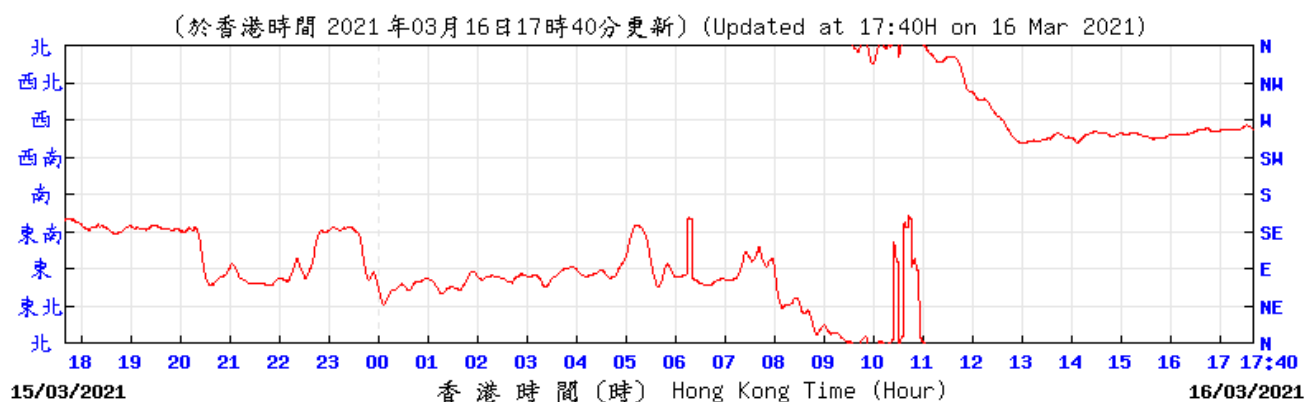
Wind Data for Lau Fau Shan

15 March 2021



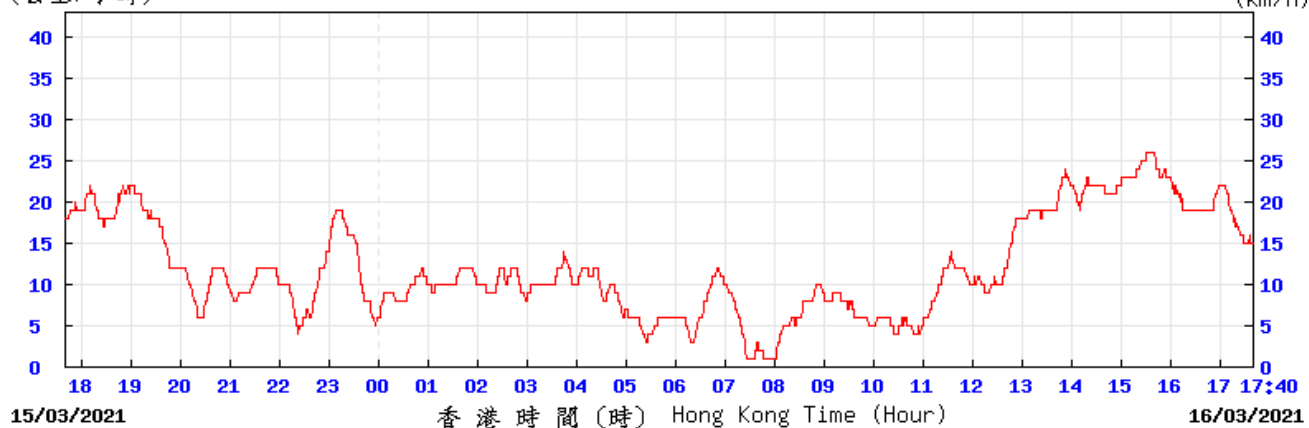
Wind Data for Lau Fau Shan

16 March 2021

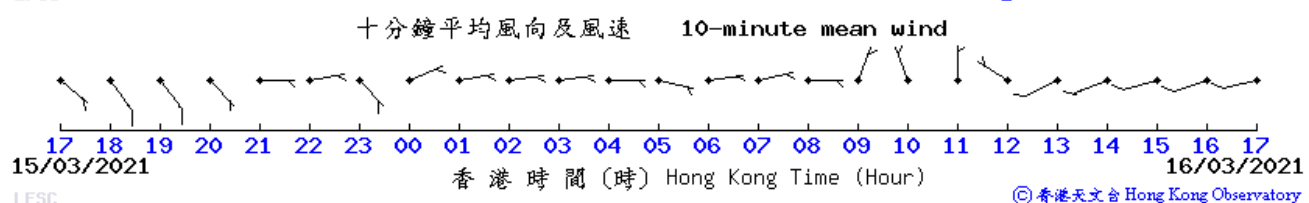


LFSC © 香港天文台 Hong Kong Observatory

(公里/小時) (於香港時間 2021 年 3月16日17時40分更新) (Updated at 17:40H on 16 Mar 2021) (km/h)



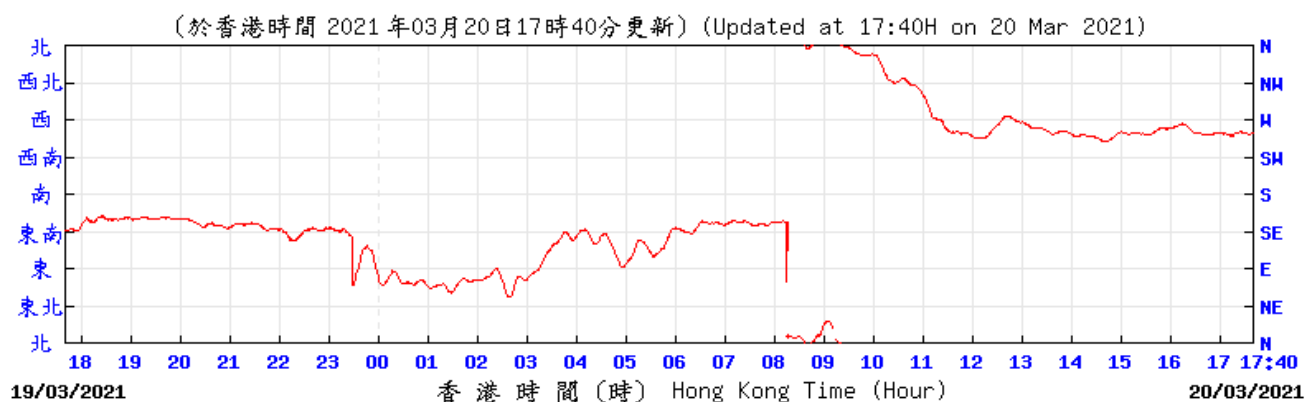
LFSC © 香港天文台 Hong Kong Observatory



LFSC © 香港天文台 Hong Kong Observatory

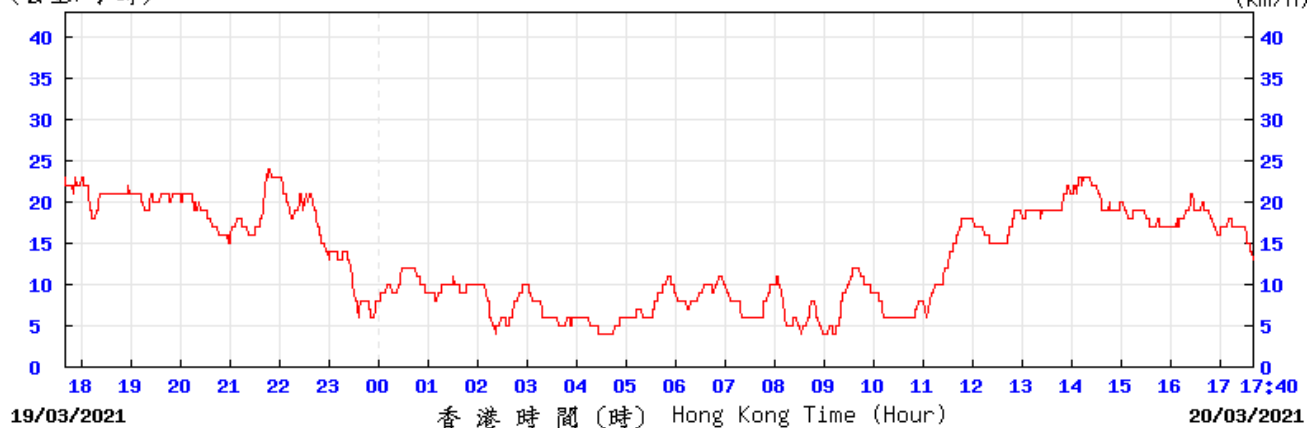
Wind Data for Lau Fau Shan

20 March 2021

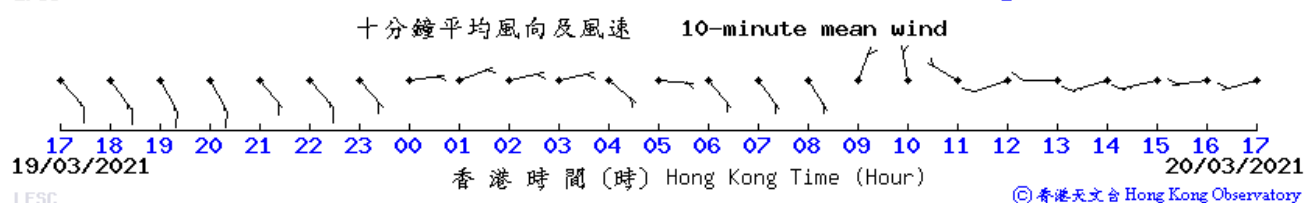


LFSC © 香港天文台 Hong Kong Observatory

(公里/小時) (於香港時間 2021 年 3 月 20 日 17 時 40 分更新) (Updated at 17:40H on 20 Mar 2021) (km/h)



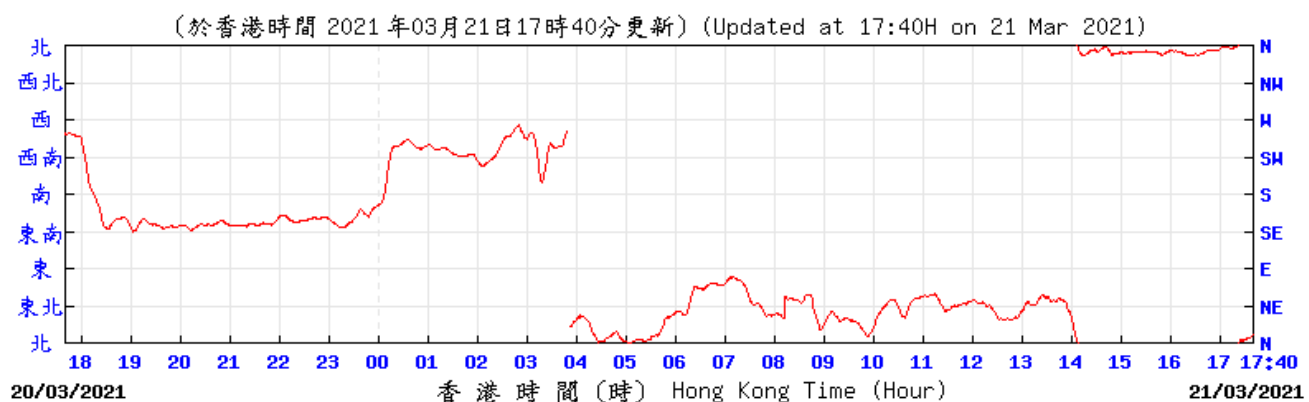
LFSC © 香港天文台 Hong Kong Observatory



LFSC © 香港天文台 Hong Kong Observatory

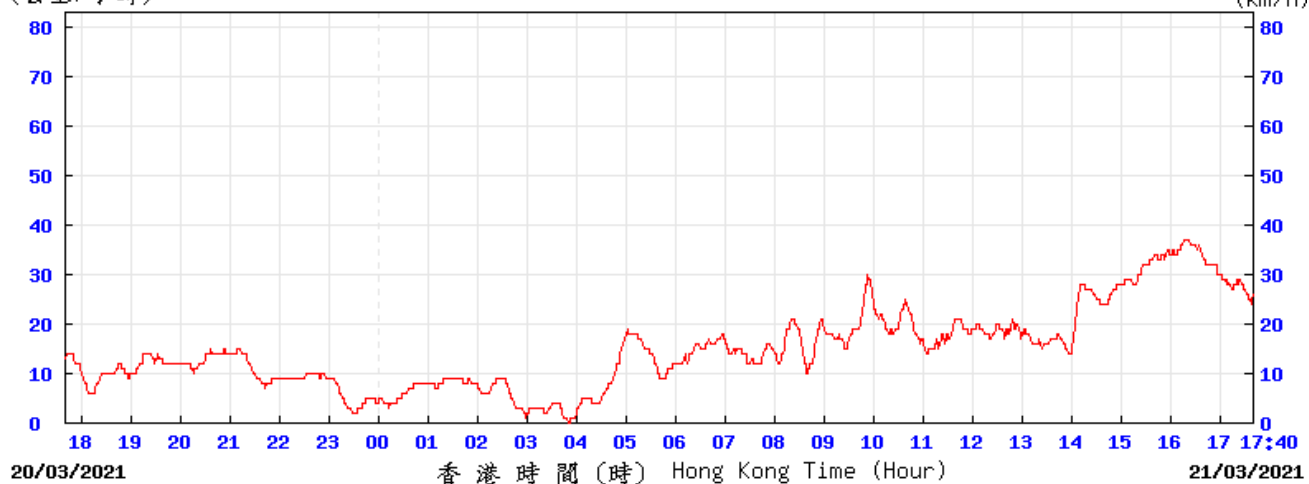
Wind Data for Lau Fau Shan

21 March 2021

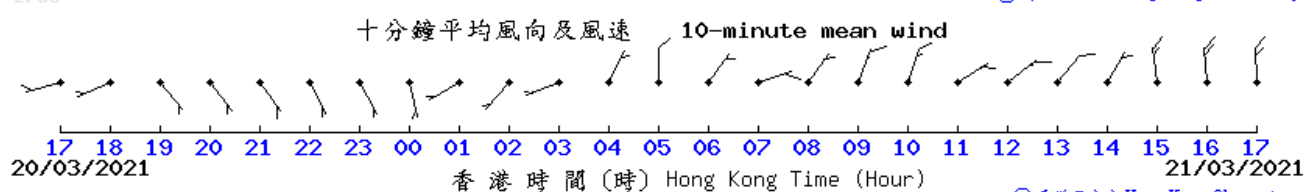


LFSC © 香港天文台 Hong Kong Observatory

(公里/小時) (於香港時間 2021 年 3 月 21 日 17 時 40 分更新) (Updated at 17:40H on 21 Mar 2021) (km/h)



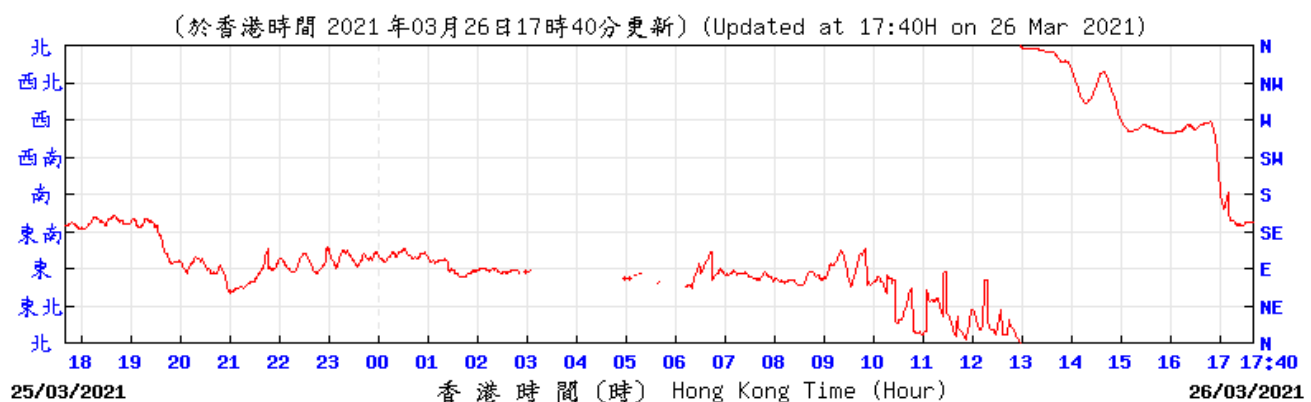
LFSC © 香港天文台 Hong Kong Observatory



LFSC © 香港天文台 Hong Kong Observatory

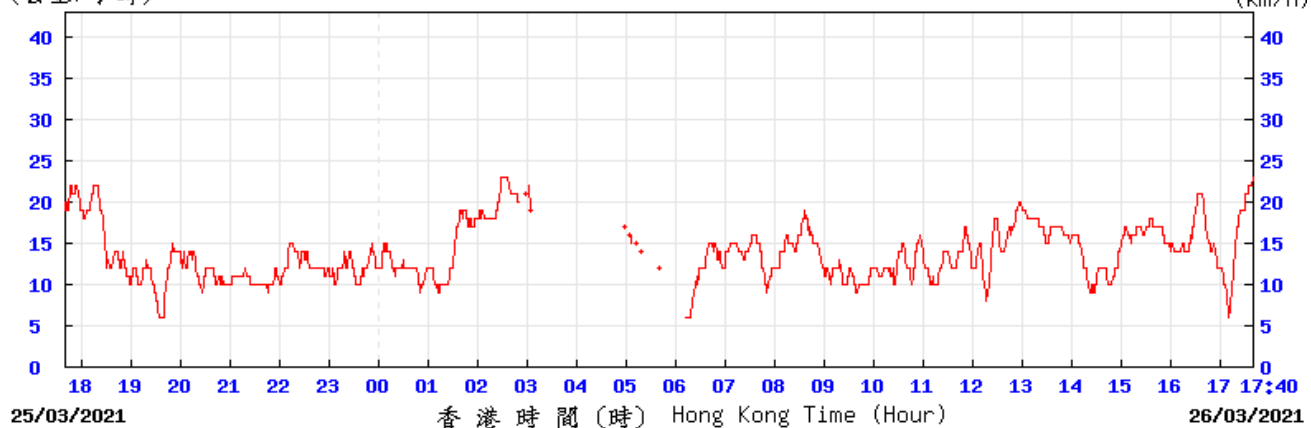
Wind Data for Lau Fau Shan

26 March 2021

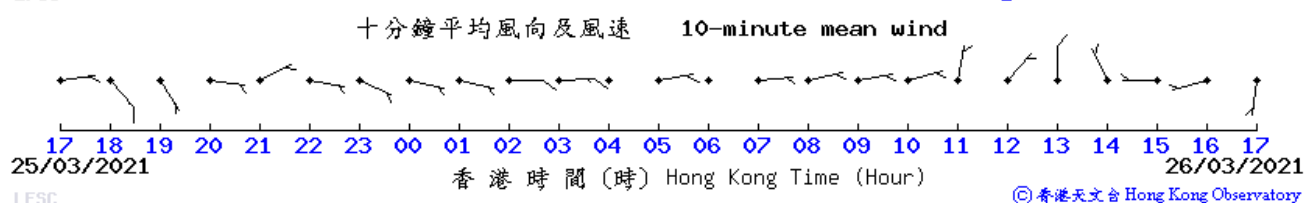


LFSC © 香港天文台 Hong Kong Observatory

(公里/小時) (於香港時間 2021 年 3月26日17時40分更新) (Updated at 17:40H on 26 Mar 2021) (km/h)



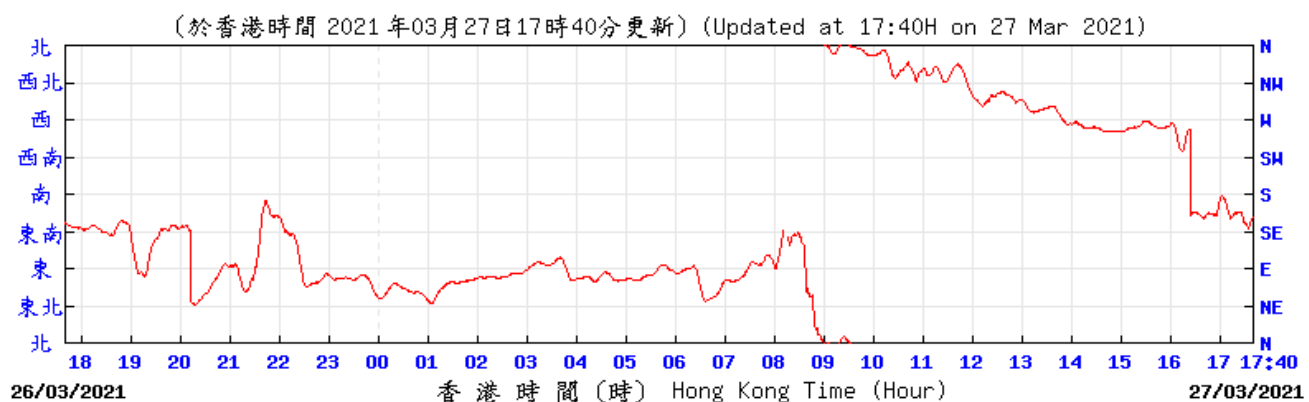
LFSC © 香港天文台 Hong Kong Observatory



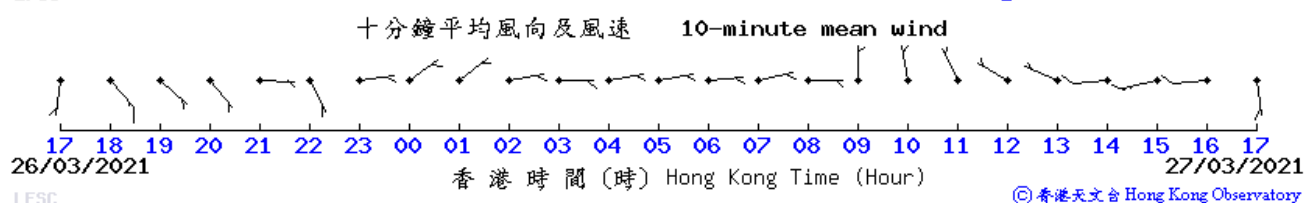
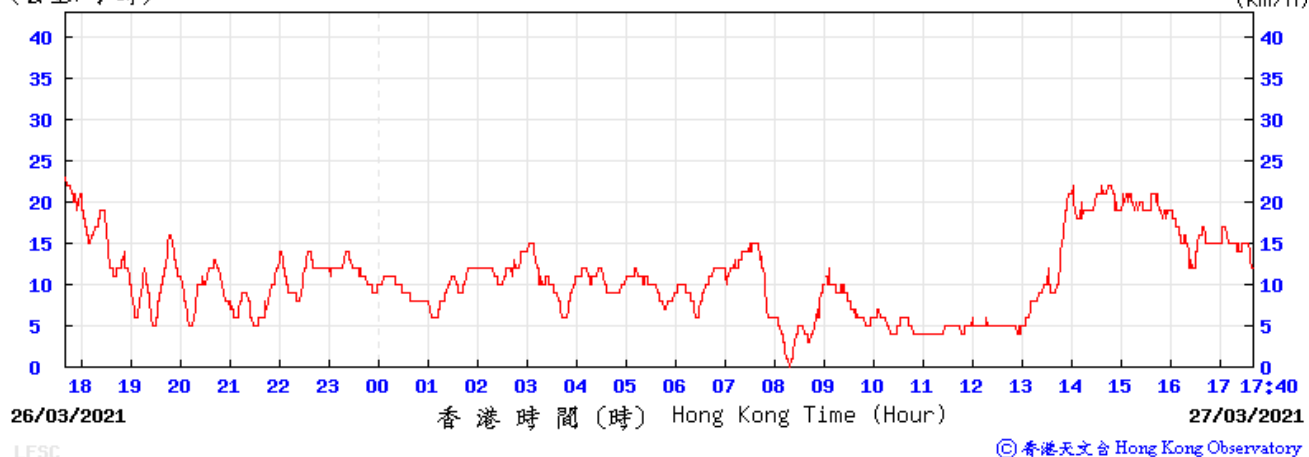
LFSC © 香港天文台 Hong Kong Observatory

Wind Data for Lau Fau Shan

27 March 2021



LFSC © 香港天文台 Hong Kong Observatory
(公里/小時) (於香港時間 2021 年 3月27日17時40分更新) (Updated at 17:40H on 27 Mar 2021) (km/h)





> Climate > Climate Information Service > Daily Extract

Daily Extract

Daily Extract of Meteorological Observations , March 2021

Back Year 2021 ▼ Month 3 ▼ Go

Day	Hong Kong Observatory								King's Park	Waglan Island ^a	
	Mean Pressure (hPa)	Air Temperature			Mean Dew Point (deg. C)	Mean Relative Humidity (%)	Mean Amount of Cloud (%)	Total Rainfall (mm)	Total Bright Sunshine (hours)	Prevailing Wind Direction (degrees)	Mean Wind Speed (km/h)
		Absolute Daily Max (deg. C)	Mean (deg. C)	Absolute Daily Min (deg. C)							
01	1016.2	25.0	21.9	20.0	18.5	81	78	Trace	5.1	***	**:
02	1018.4	25.6	21.4	19.1	16.4	75	59	Trace	8.7	***	**:
03	1020.1	19.1	18.4	17.8	15.0	81	88	0.3	0.3	***	**:
04	1018.0	19.4	18.9	18.3	16.7	87	93	1.0	0.0	***	**:
05	1015.9	21.1	20.1	19.2	18.6	91	88	Trace	0.1	***	**:
06	1016.3	21.7	20.5	19.6	19.4	93	93	1.5	0.1	***	**:
07	1018.8	20.5	19.9	19.1	18.2	90	88	0.2	0.0	***	**:
08	1020.1	22.6	19.7	18.3	16.6	83	83	0.3	3.6	***	**:
09	1019.9	22.9	20.1	18.6	16.3	79	55	0.0	4.0	***	**:
10	1020.0	21.7	19.8	19.2	16.2	79	87	Trace	1.2	***	**:
11	1019.8	24.2	21.0	18.8	17.2	79	64	0.0	7.1	***	**:
12	1018.4	27.7	23.2	20.2	18.9	77	32	0.0	10.3	***	**:
13	1018.6	24.7	22.0	20.5	17.5	76	57	Trace	6.3	***	**:
14	1016.6	23.6	21.3	20.1	17.6	80	76	0.0	3.9	***	**:
15	1014.8	26.3	22.4	19.9	17.8	76	46	0.0	9.9	***	**:
16	1013.3	28.8	24.0	21.1	19.8	78	22	0.0	10.2	***	**:
17	1012.9	28.8	24.7	21.8	20.9	80	42	Trace	10.7	***	**:
18	1013.2	26.2	23.4	22.2	21.0	87	81	0.2	3.6	***	**:
19	1012.3	27.7	24.2	22.8	20.9	82	55	Trace	9.0	***	**:
20	1010.7	29.7	25.0	22.3	21.3	81	32	0.0	10.6	***	**:
21	1015.8	24.2	21.2	17.2	16.0	73	80	0.0	0.0	***	**:
22	1022.8	20.9	17.8	15.8	10.3	61	87	Trace	1.9	***	**:
23	1020.6	20.0	18.9	17.9	11.1	61	88	0.0	0.1	***	**:
24	1016.5	23.5	20.7	18.4	14.6	68	86	0.0	3.8	***	**:

25	1016.5	25.2	22.1	20.7	16.2	70	45	0.0	9.0	***	**:
26	1015.4	25.2	21.6	19.5	16.9	75	65	0.0	6.9	***	**:
27	1012.0	28.6	24.1	21.8	20.3	80	62	0.0	7.0	***	**:
28	1009.6	28.1	24.8	22.6	21.0	80	46	0.0	8.0	***	**:
29	1007.3	28.5	25.6	23.6	22.2	82	81	0.0	5.8	***	**:
30	1006.2	29.0	26.6	25.3	22.4	78	81	0.0	3.8	***	**:
31	1006.6	29.0	26.5	25.3	22.5	79	86	0.0	2.4	***	**:
Mean/Total	1015.6	24.8	22.0	20.2	18.0	79	69	3.5	153.4	***	**:
Climatological Normal(1991- 2020)	1016.1	21.9	19.5	17.6	16.1	82	77	75.3	100.0	060	23.
Climatological Normal(1981- 2010)	1016.0	21.4	19.1	17.2	15.7	82	79	82.2	90.8	060	23.

*** unavailable
^ Information of wind direction and wind speed for Waglan Island are based on automatic weather station data since January 1989
Trace means rainfall less than 0.05 mm

