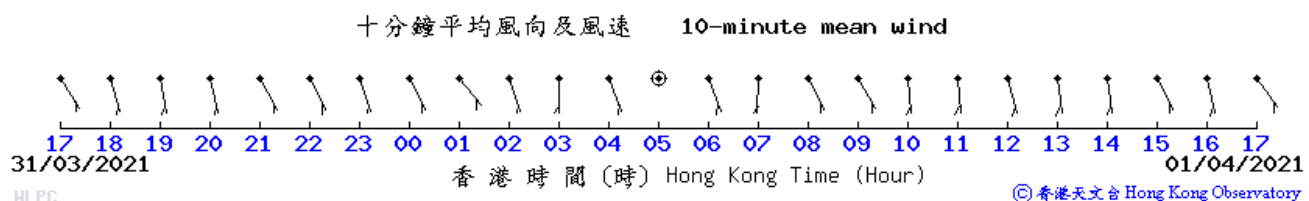
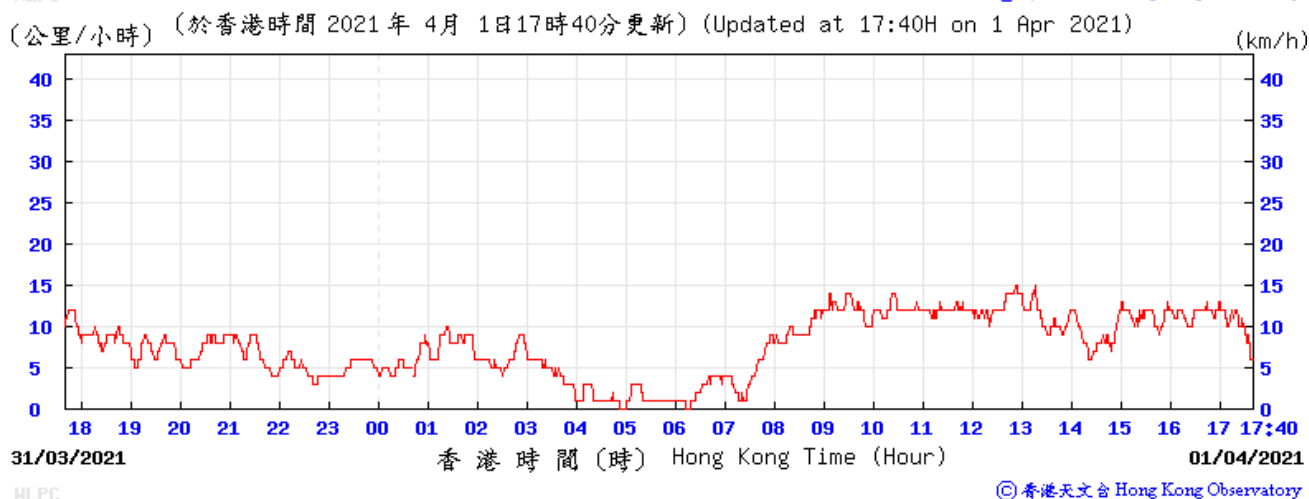
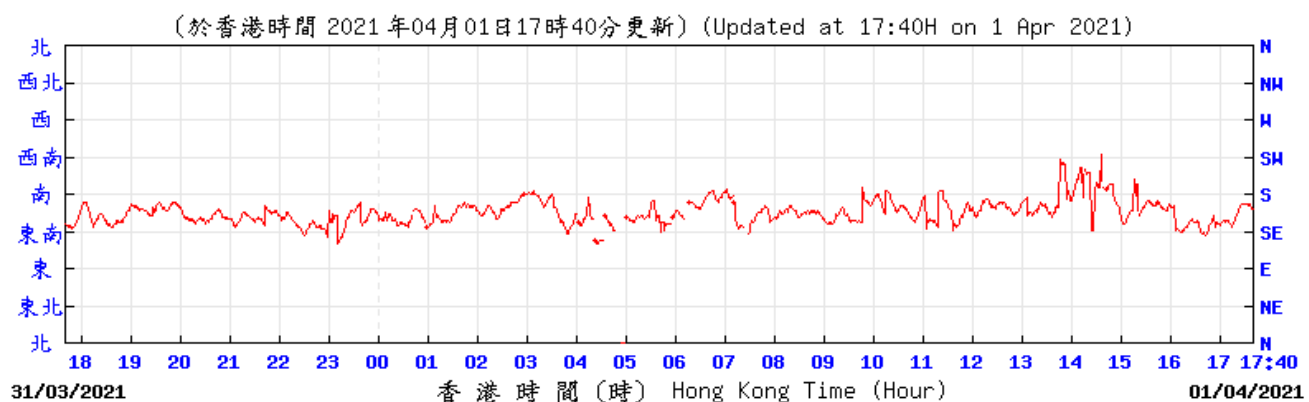


## **G. Weather Conditions during the Monitoring Period**



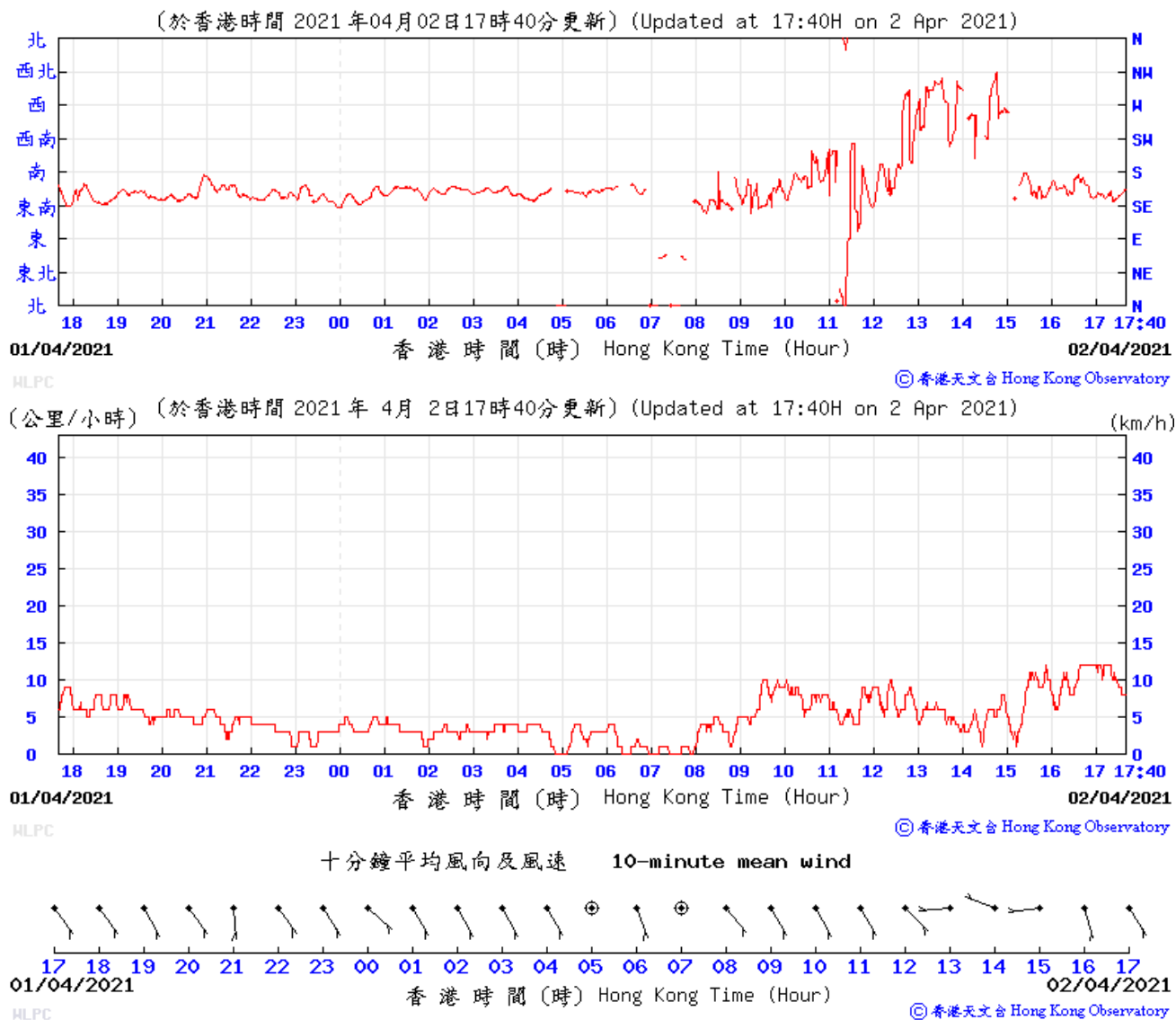
## Wind Data for Wetland Park

1 April 2021



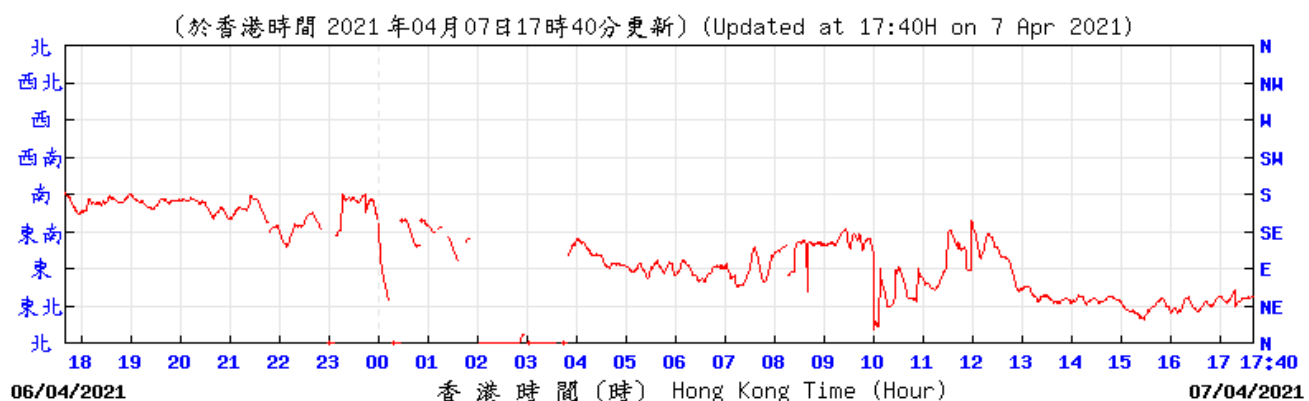
## Wind Data for Wetland Park

2 April 2021



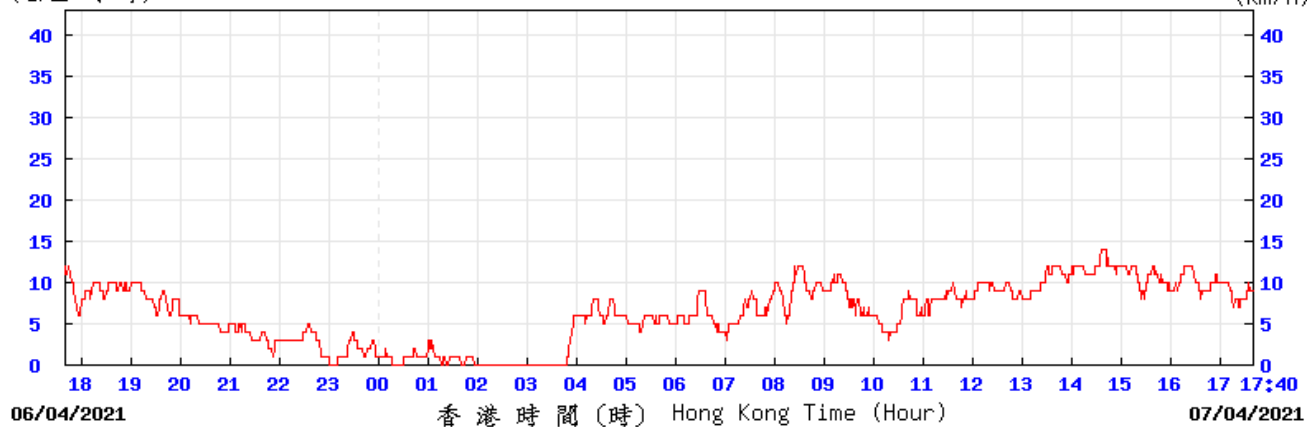
## Wind Data for Wetland Park

7 April 2021

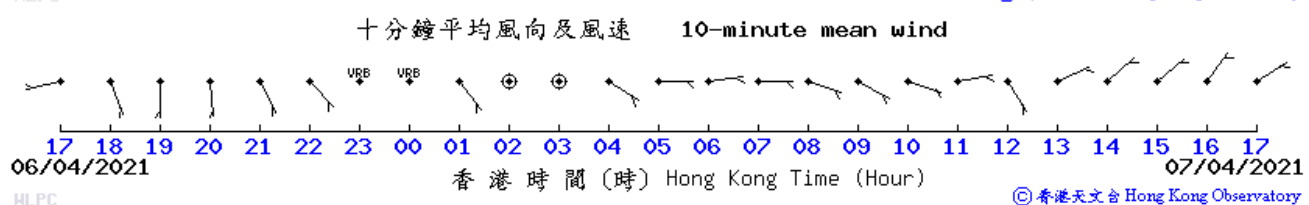


MLPC © 香港天文台 Hong Kong Observatory

(公里/小時) (於香港時間 2021 年 4 月 7日17時40分更新) (Updated at 17:40H on 7 Apr 2021) (km/h)



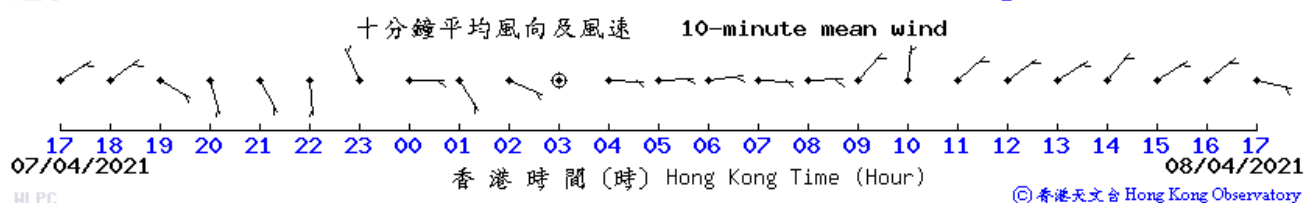
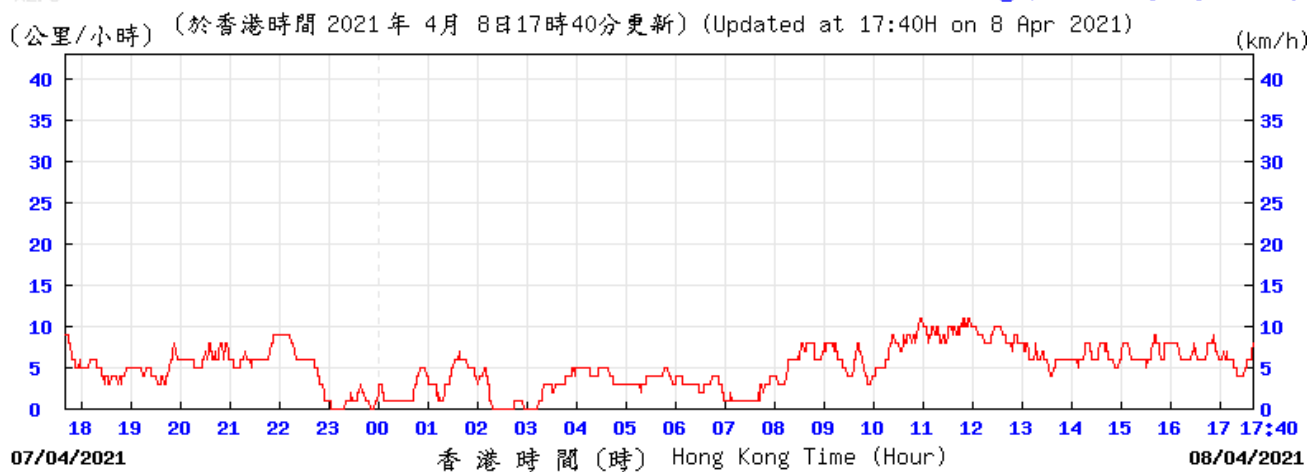
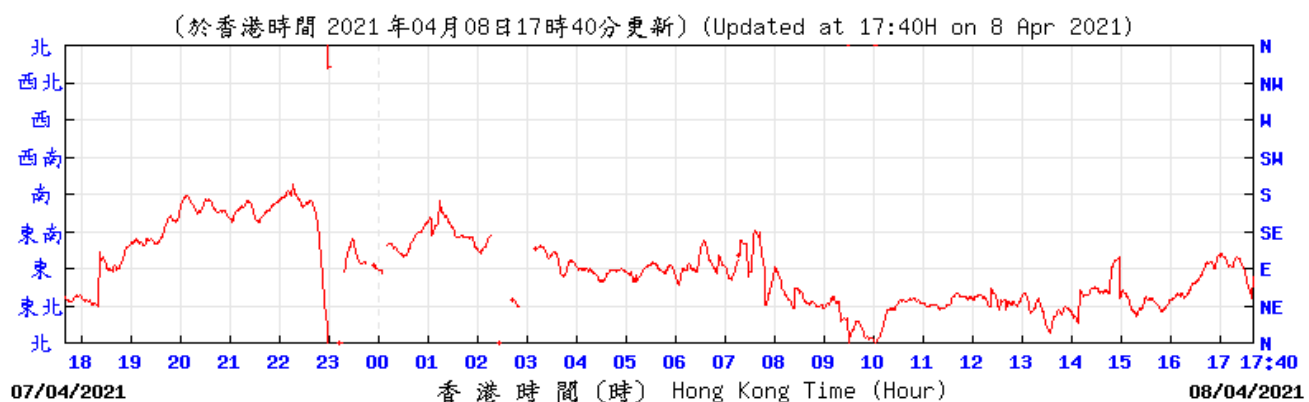
MLPC © 香港天文台 Hong Kong Observatory



MLPC © 香港天文台 Hong Kong Observatory

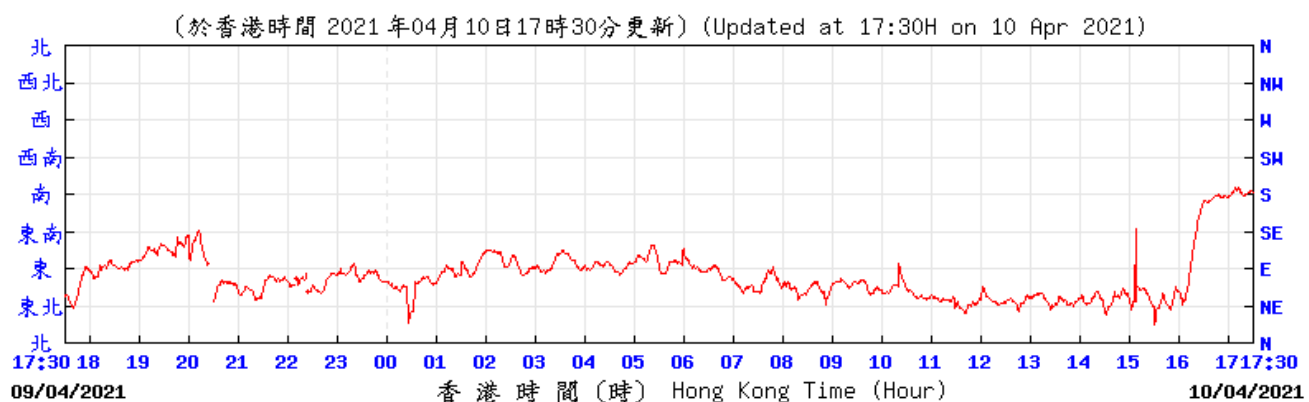
## Wind Data for Wetland Park

8 April 2021



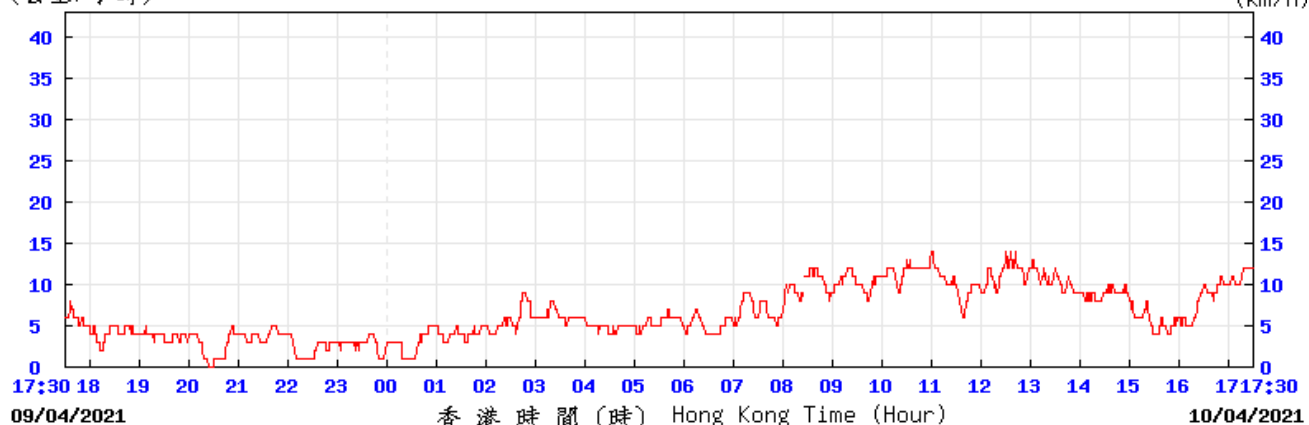
## Wind Data for Wetland Park

10 April 2021

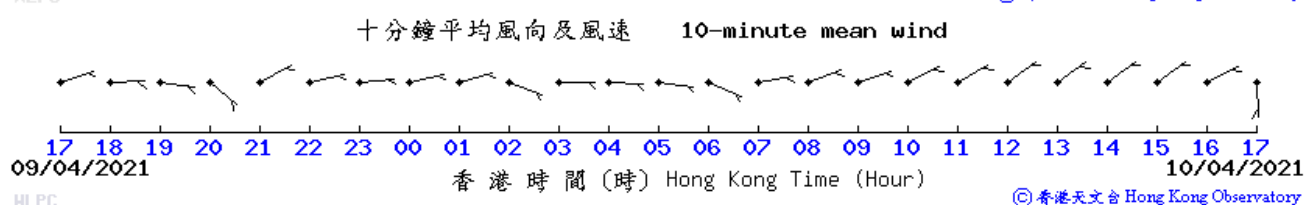


MLPC © 香港天文台 Hong Kong Observatory

(公里/小時) (於香港時間 2021 年 4 月 10 日 17 時 30 分更新) (Updated at 17:30H on 10 Apr 2021) (km/h)



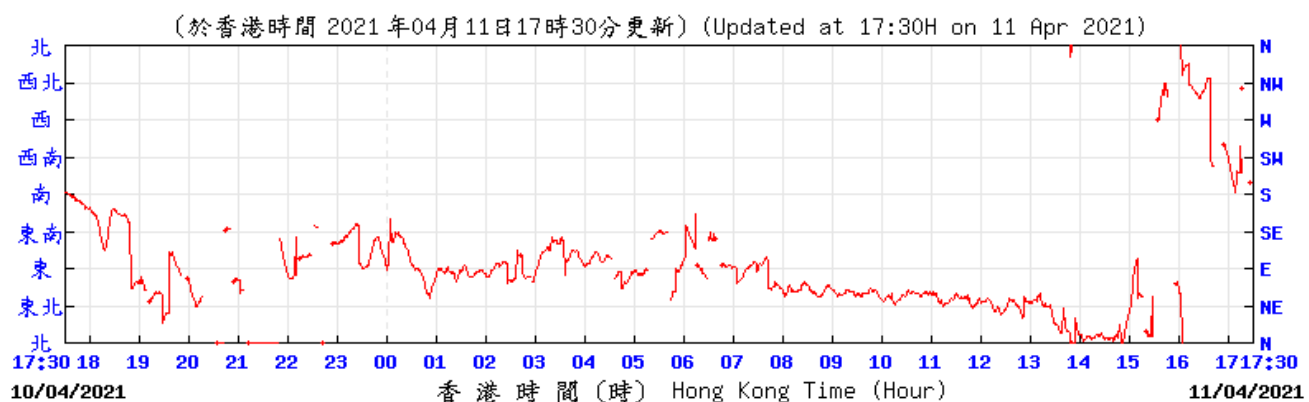
MLPC © 香港天文台 Hong Kong Observatory



MLPC © 香港天文台 Hong Kong Observatory

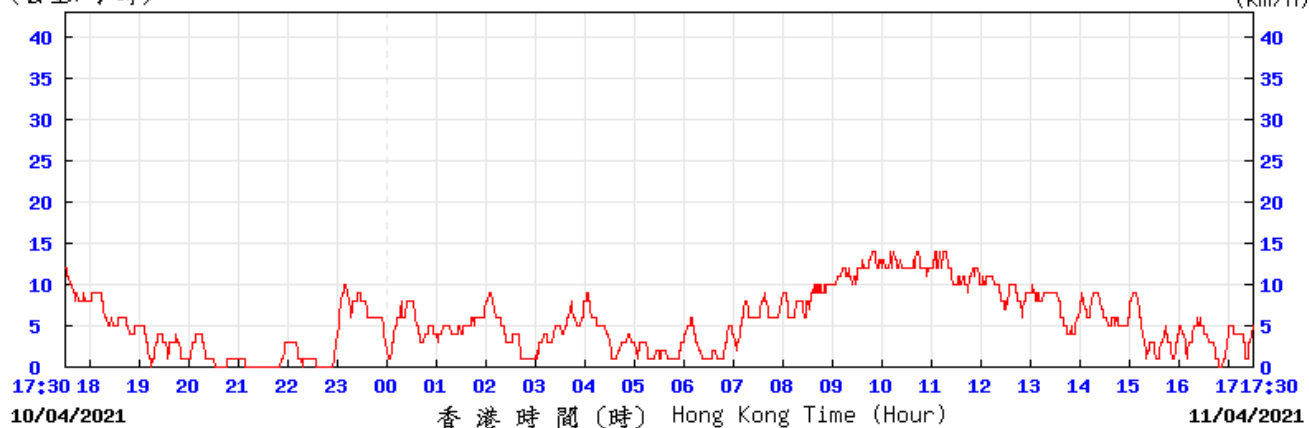
## Wind Data for Wetland Park

11 April 2021

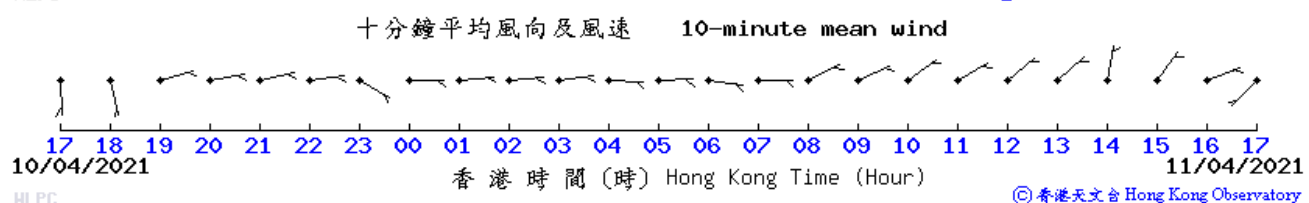


HLPC © 香港天文台 Hong Kong Observatory

(公里/小時) (於香港時間 2021 年 4 月 11 日 17 時 30 分更新) (Updated at 17:30H on 11 Apr 2021) (km/h)



HLPC © 香港天文台 Hong Kong Observatory

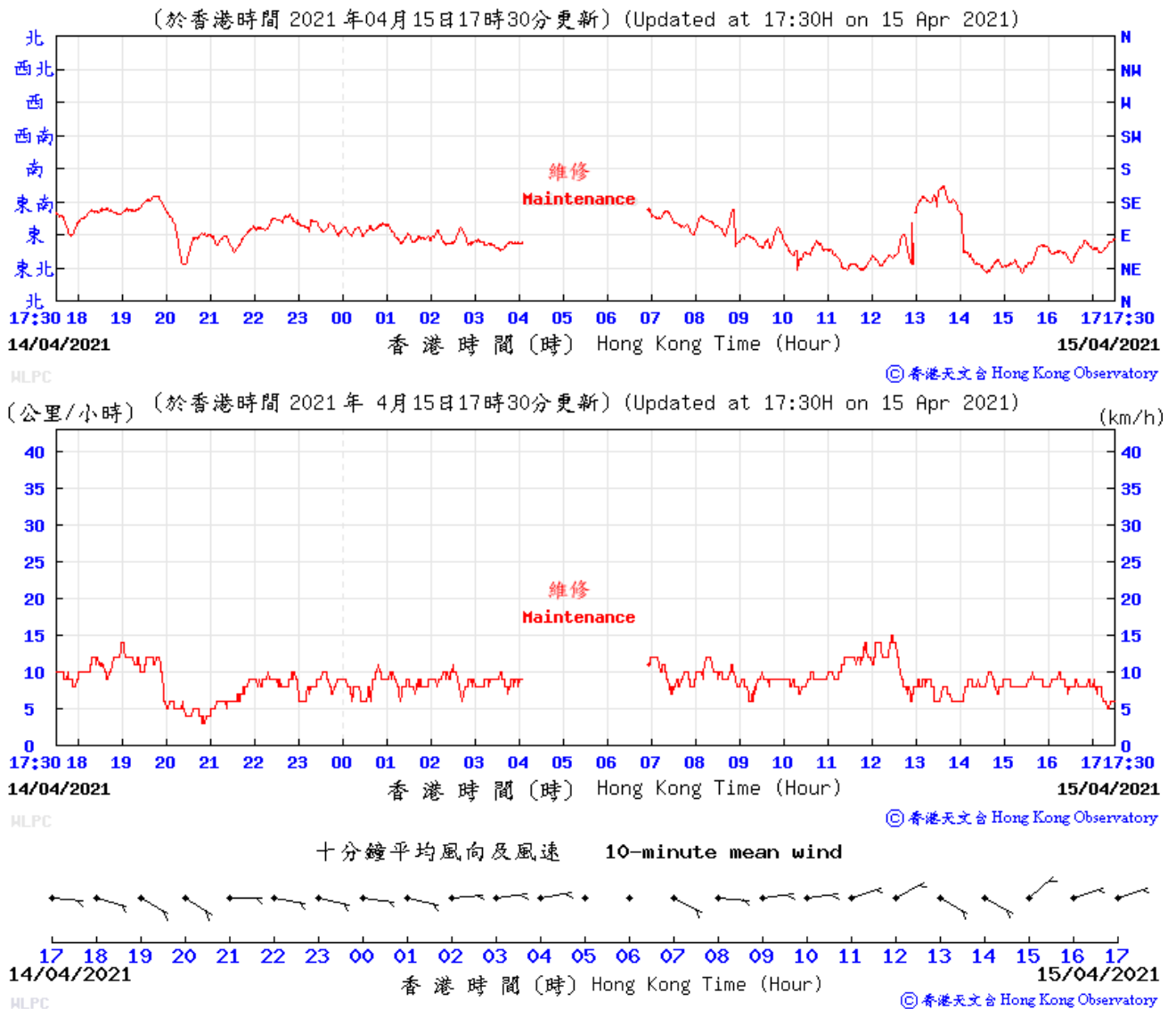


HLPC © 香港天文台 Hong Kong Observatory



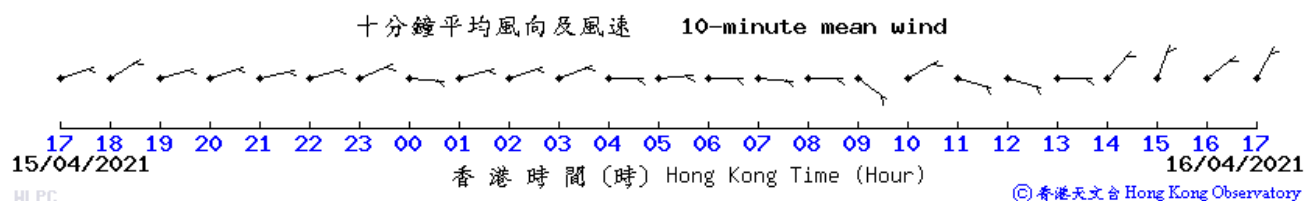
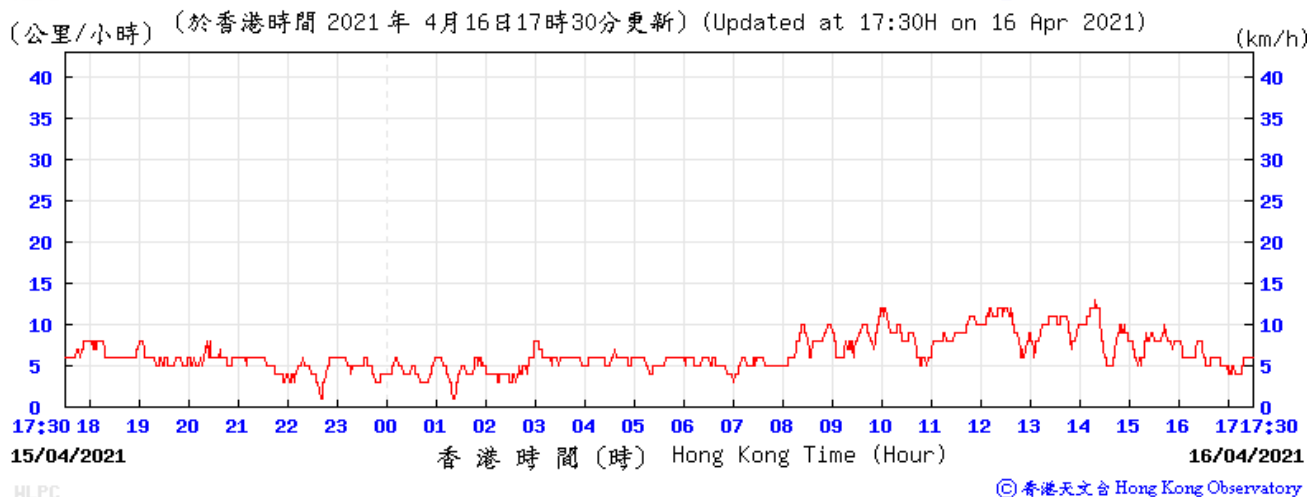
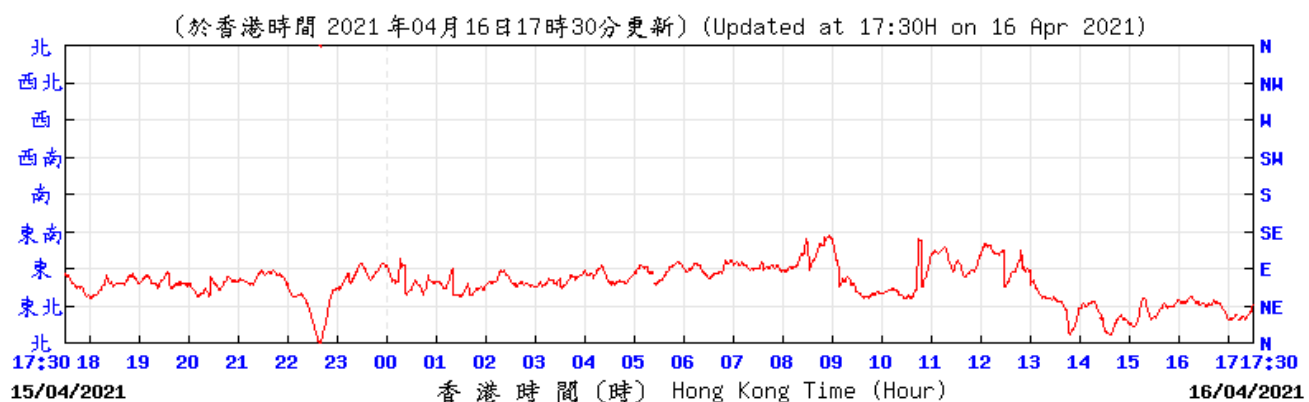
## Wind Data for Wetland Park

15 April 2021



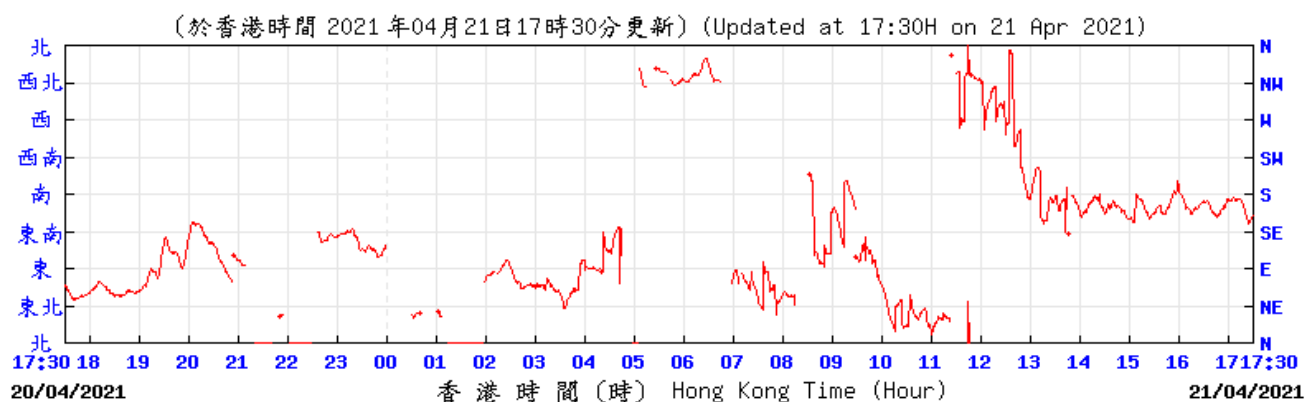
## Wind Data for Wetland Park

16 April 2021



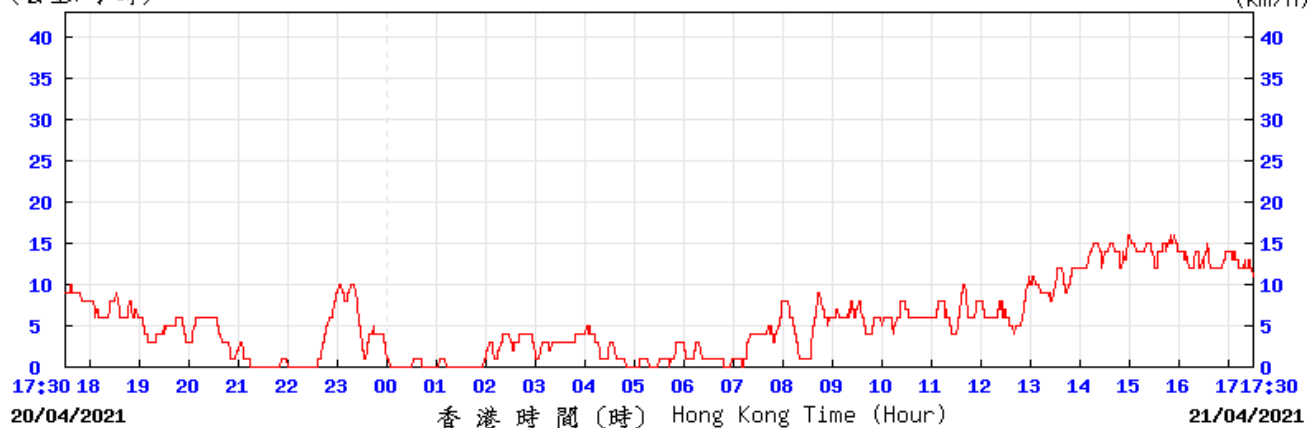
## Wind Data for Wetland Park

21 April 2021

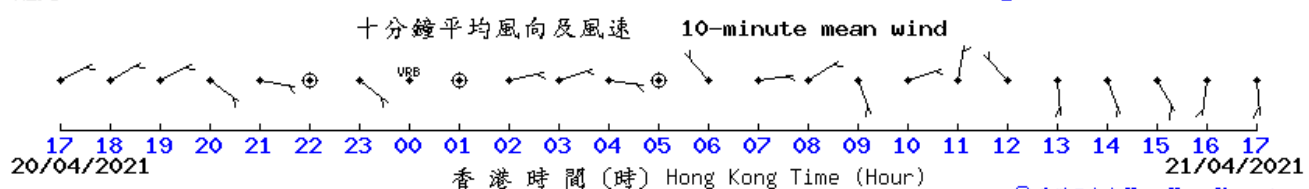


MLPC © 香港天文台 Hong Kong Observatory

(公里/小時) (於香港時間 2021 年 4 月 21 日 17 時 30 分更新) (Updated at 17:30H on 21 Apr 2021) (km/h)



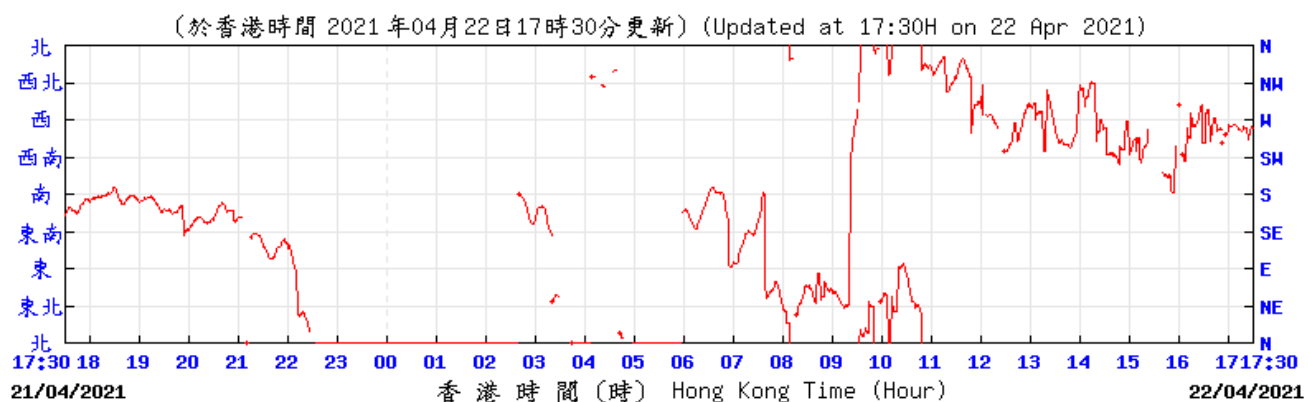
MLPC © 香港天文台 Hong Kong Observatory



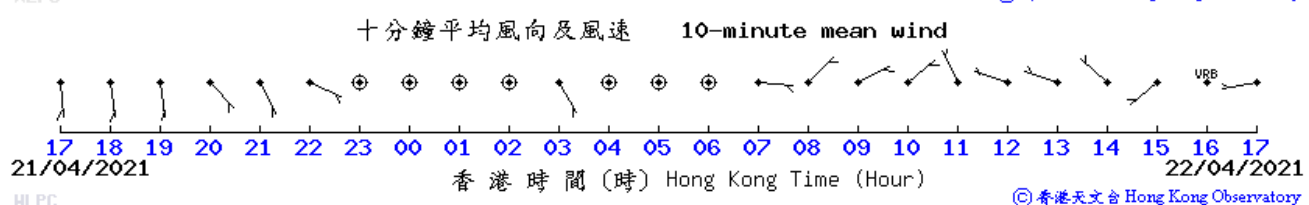
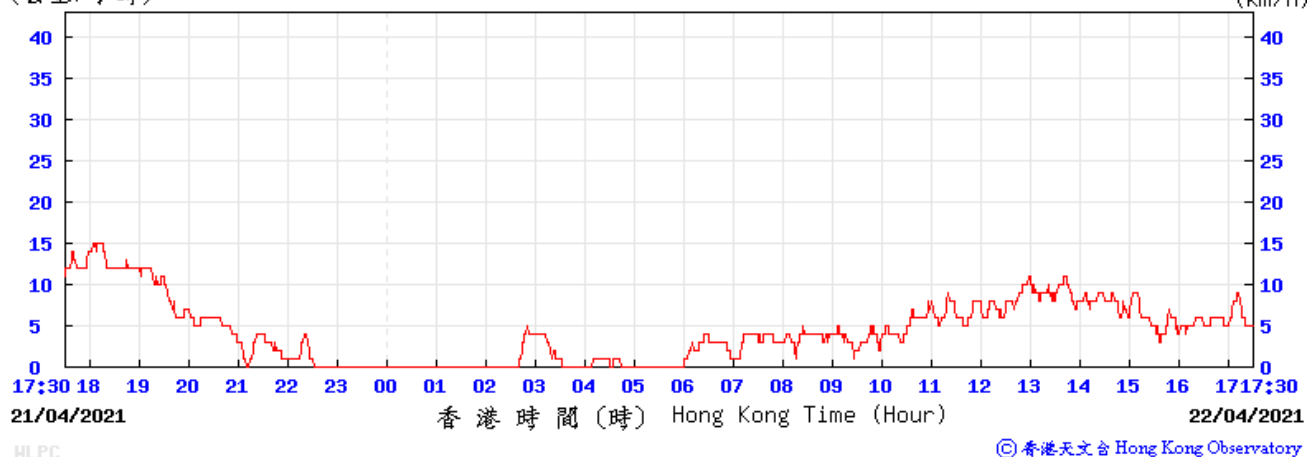
MLPC © 香港天文台 Hong Kong Observatory

## Wind Data for Wetland Park

22 April 2021

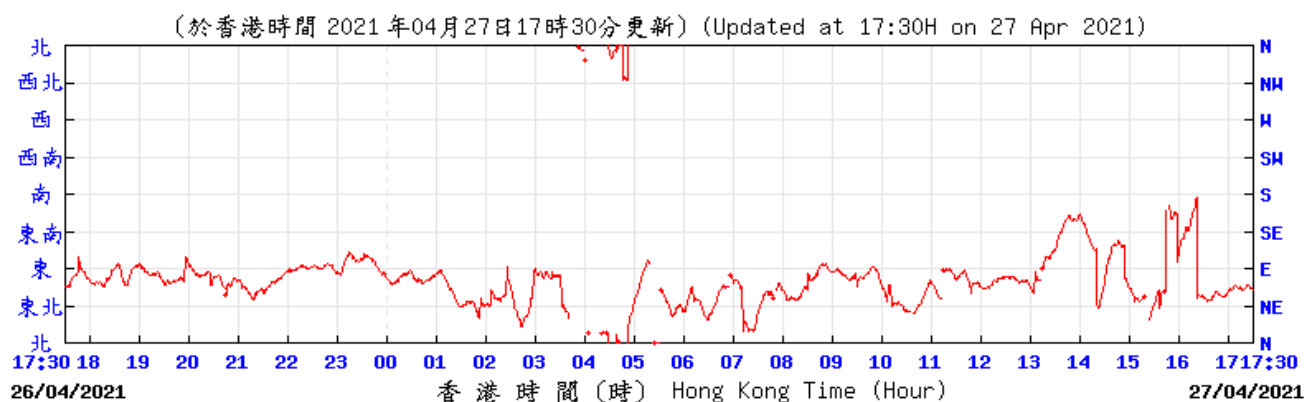


HLPC © 香港天文台 Hong Kong Observatory  
(公里/小時) (於香港時間 2021 年 4 月 22 日 17 時 30 分更新) (Updated at 17:30H on 22 Apr 2021) (km/h)



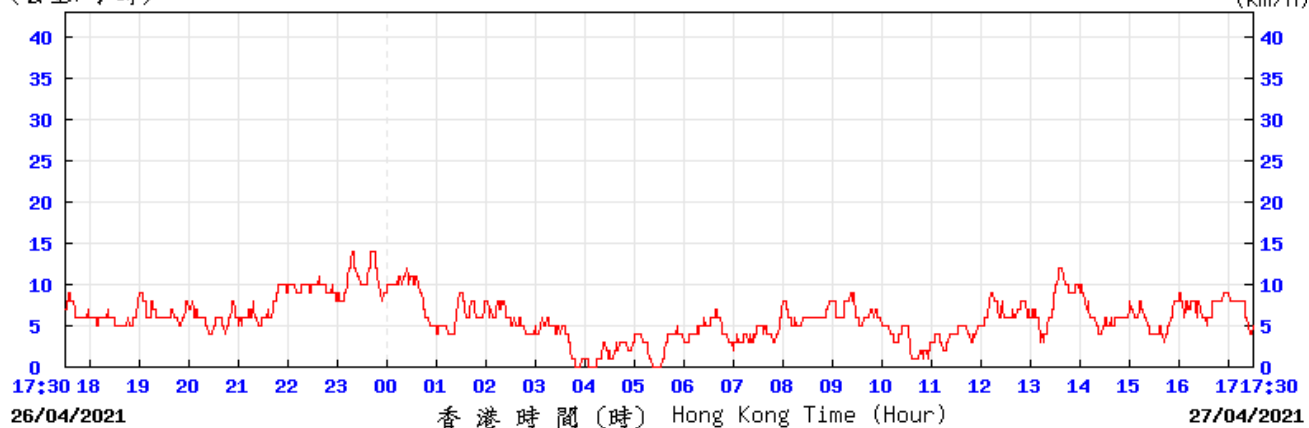
## Wind Data for Wetland Park

27 April 2021

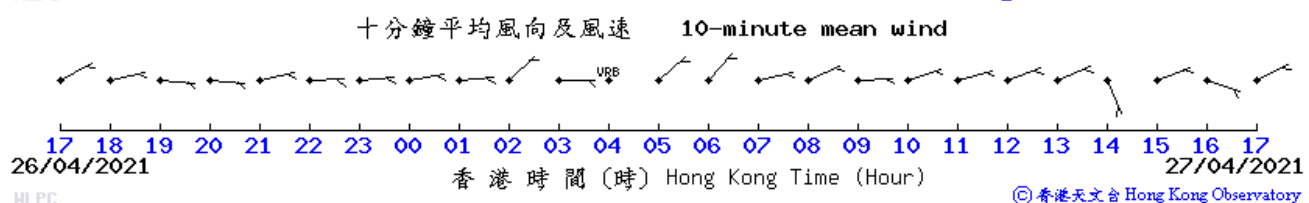


MLPC © 香港天文台 Hong Kong Observatory

(公里/小時) (於香港時間 2021 年 4 月 27 日 17 時 30 分更新) (Updated at 17:30H on 27 Apr 2021) (km/h)



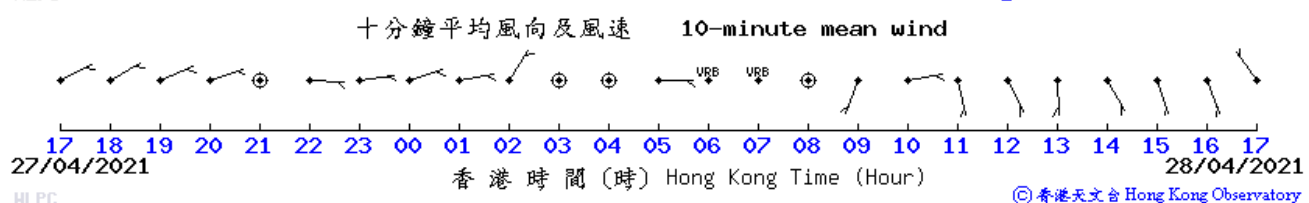
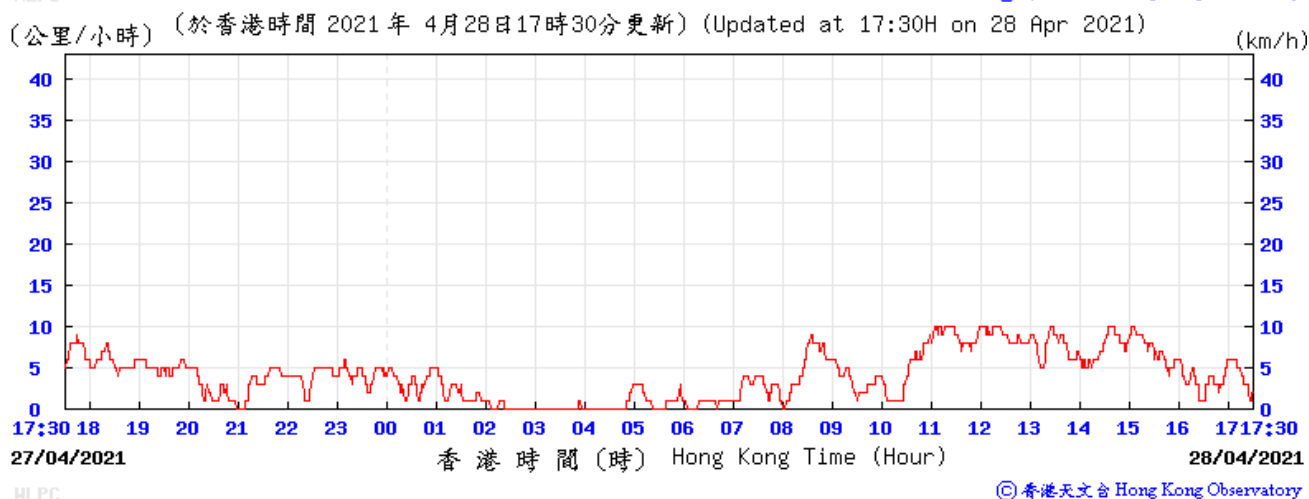
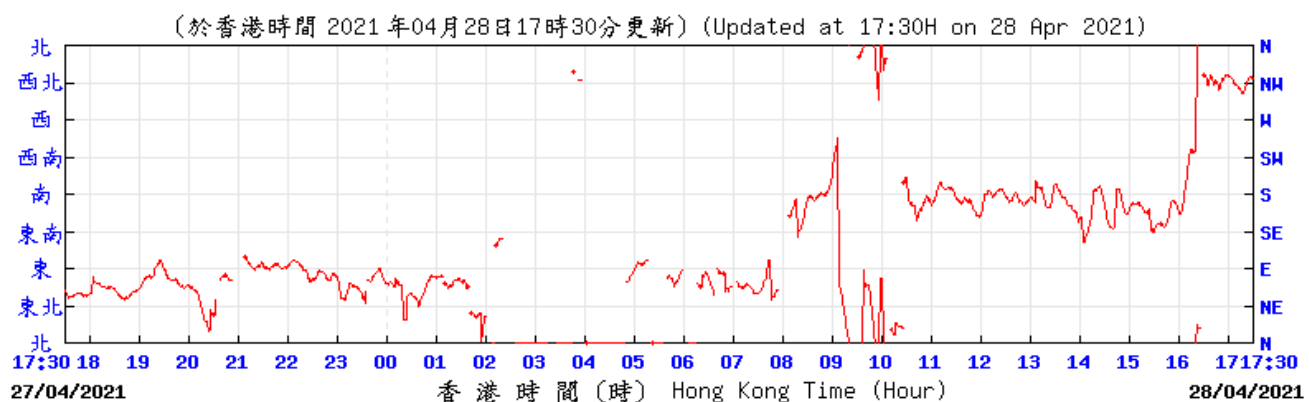
MLPC © 香港天文台 Hong Kong Observatory



MLPC © 香港天文台 Hong Kong Observatory

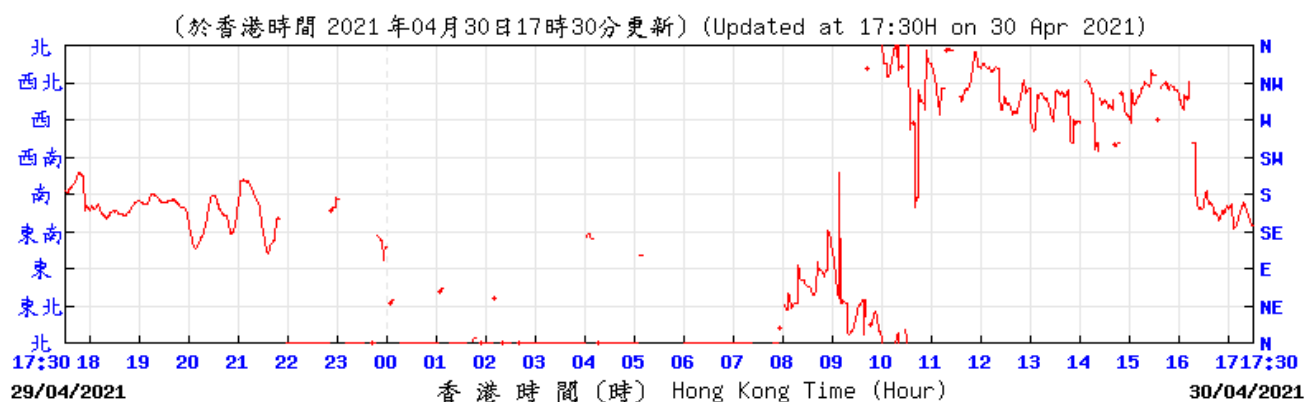
## Wind Data for Wetland Park

28 April 2021

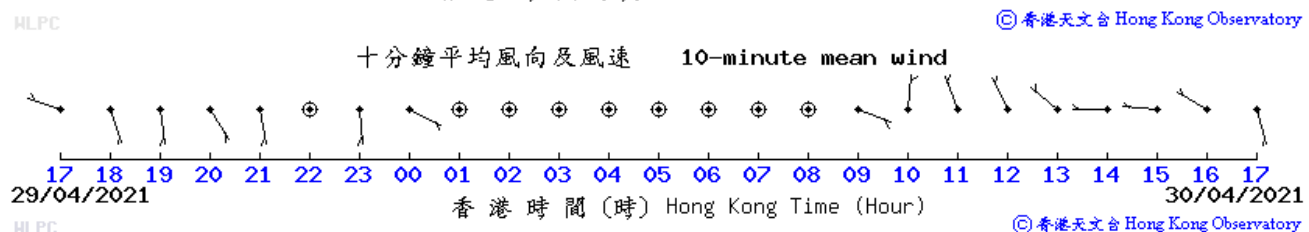
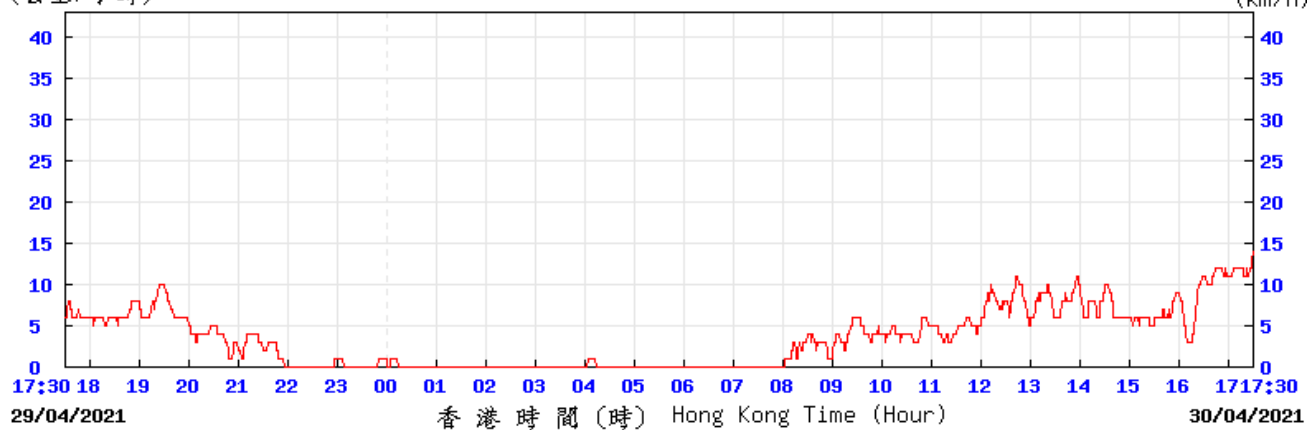


## Wind Data for Wetland Park

30 April 2021

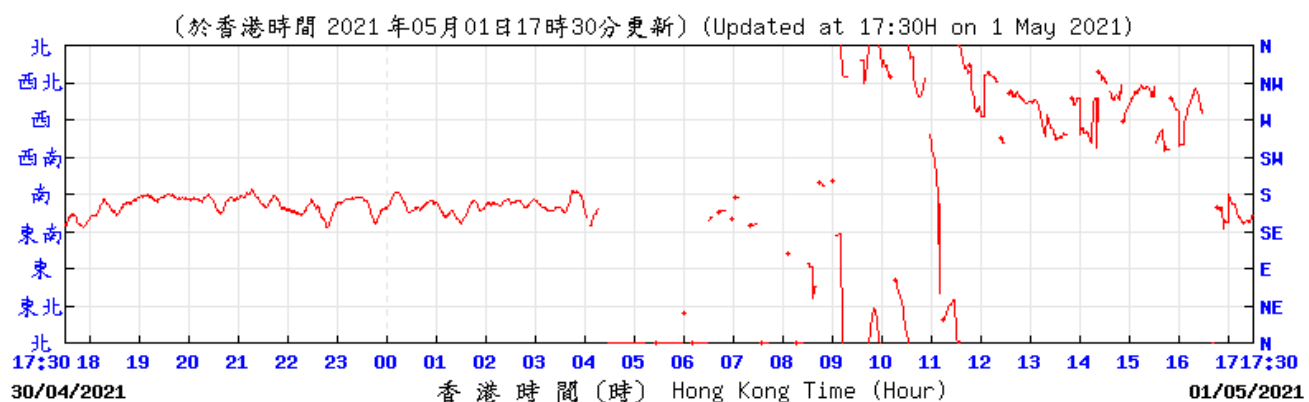


MLPC (公里/小時) (於香港時間 2021 年 4 月 30 日 17 時 30 分更新) (Updated at 17:30H on 30 Apr 2021) (km/h)



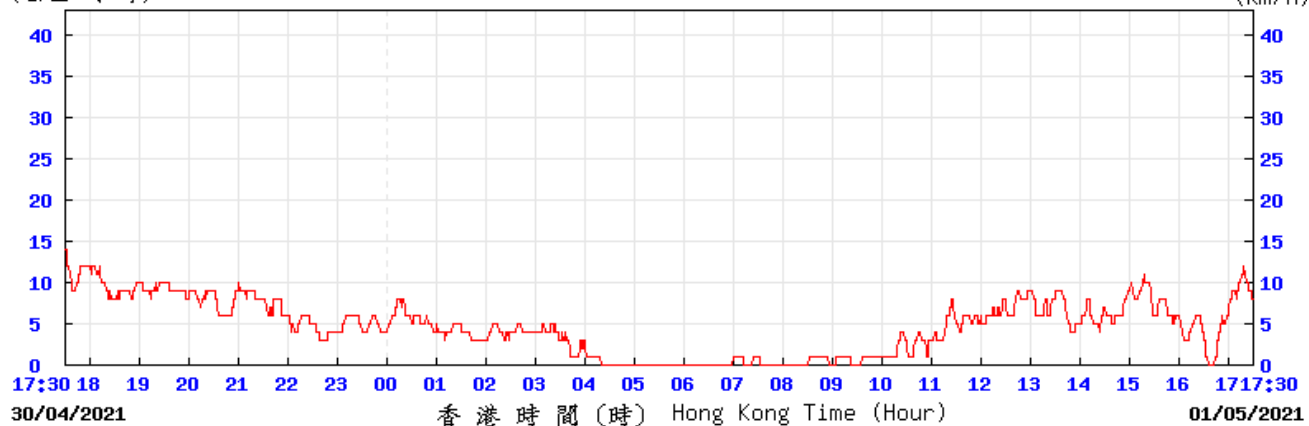
## Wind Data for Wetland Park

1 May 2021

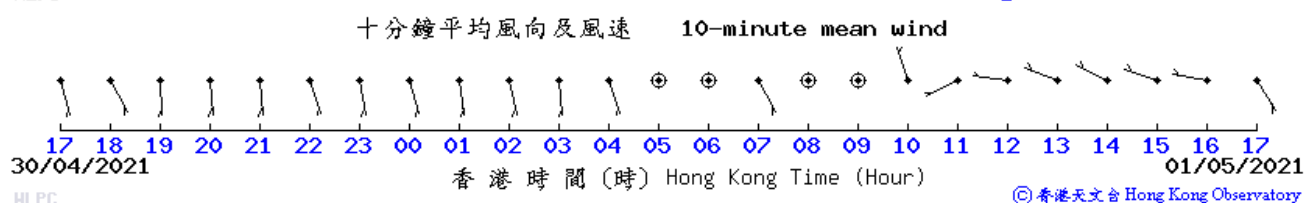


HLPC © 香港天文台 Hong Kong Observatory

(公里/小時) (於香港時間 2021 年 5 月 1 日 17 時 30 分更新) (Updated at 17:30H on 1 May 2021) (km/h)



HLPC © 香港天文台 Hong Kong Observatory

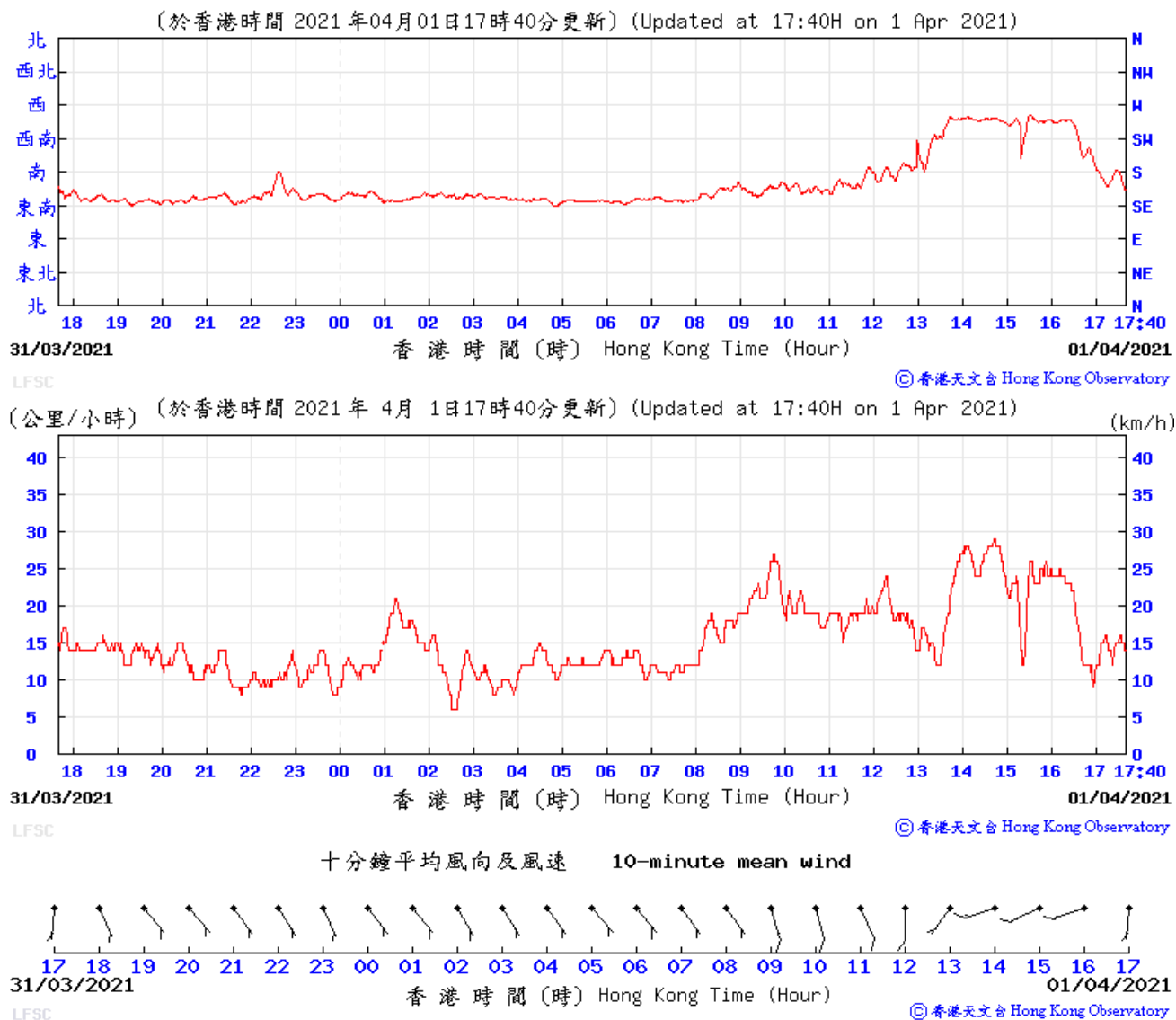


HLPC © 香港天文台 Hong Kong Observatory



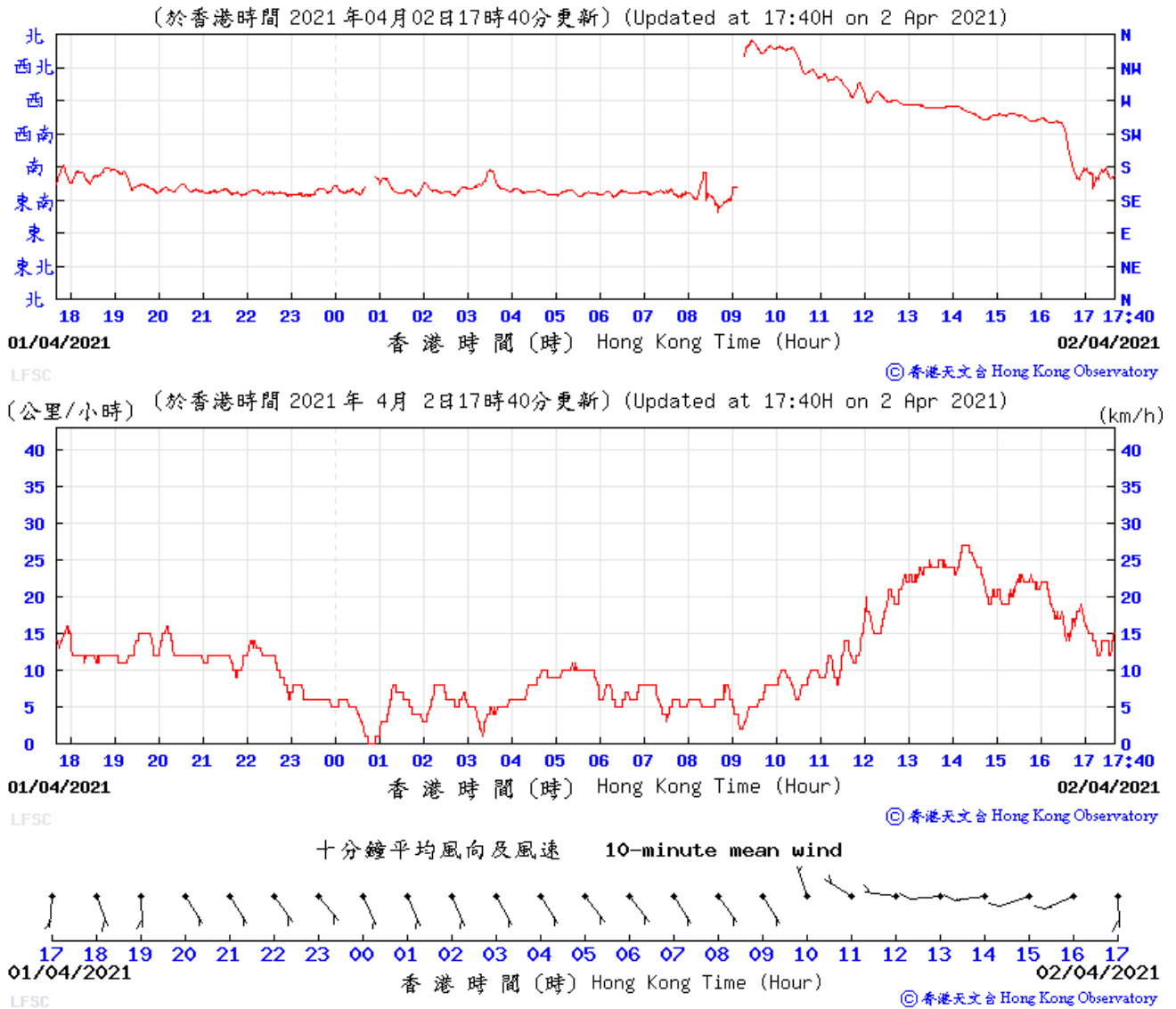
## Wind Data for Lau Fau Shan

1 April 2021



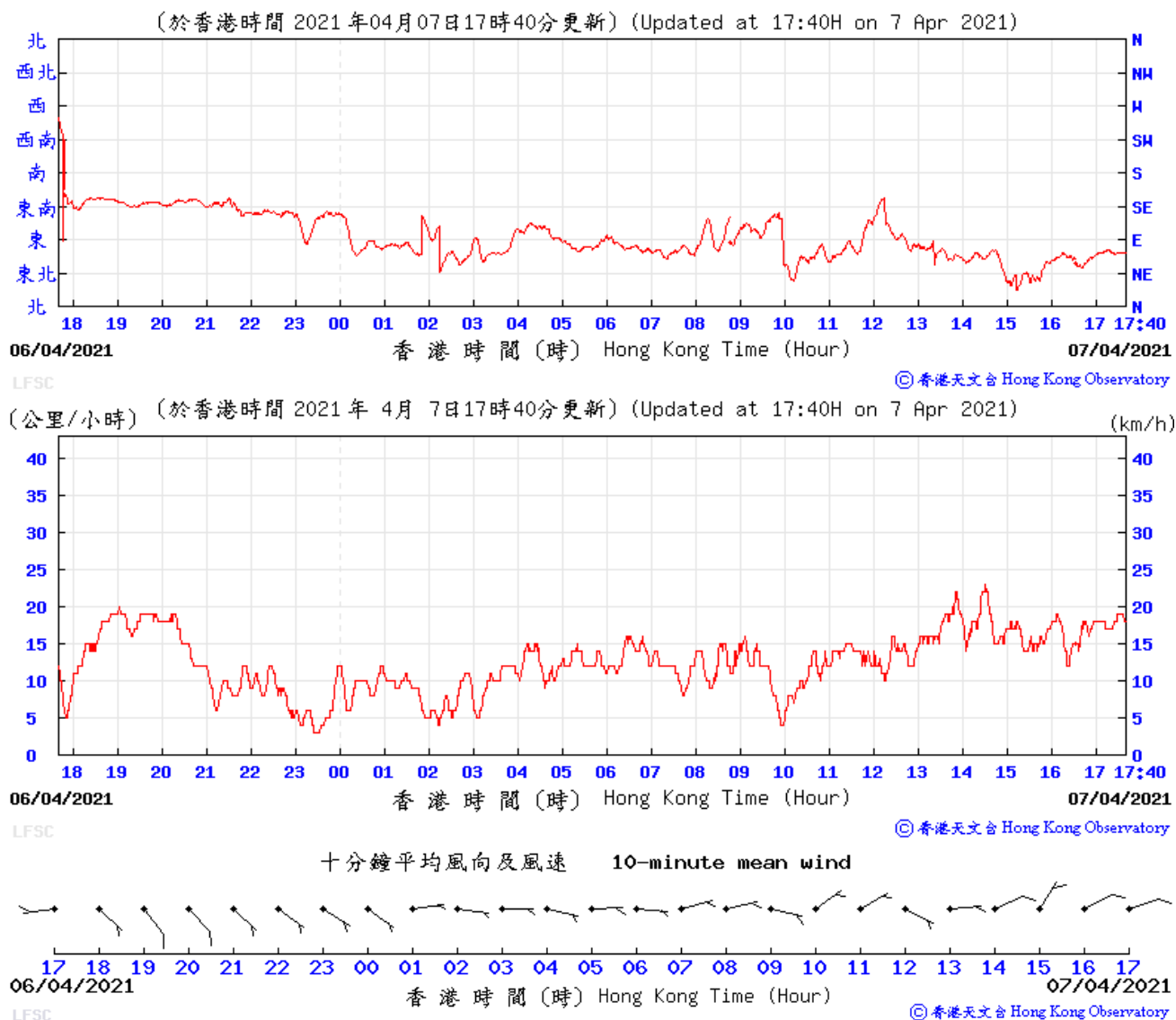
## Wind Data for Lau Fau Shan

2 April 2021



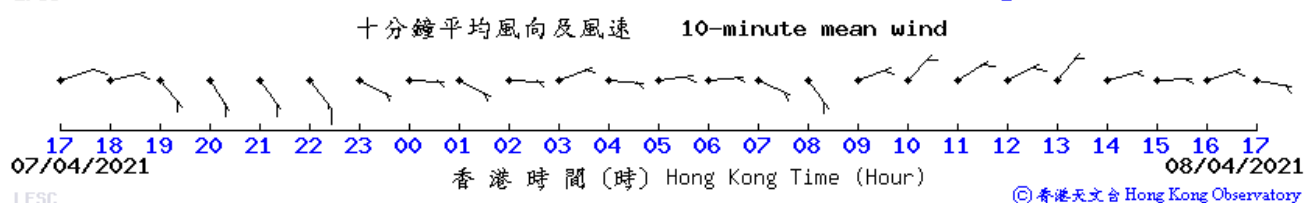
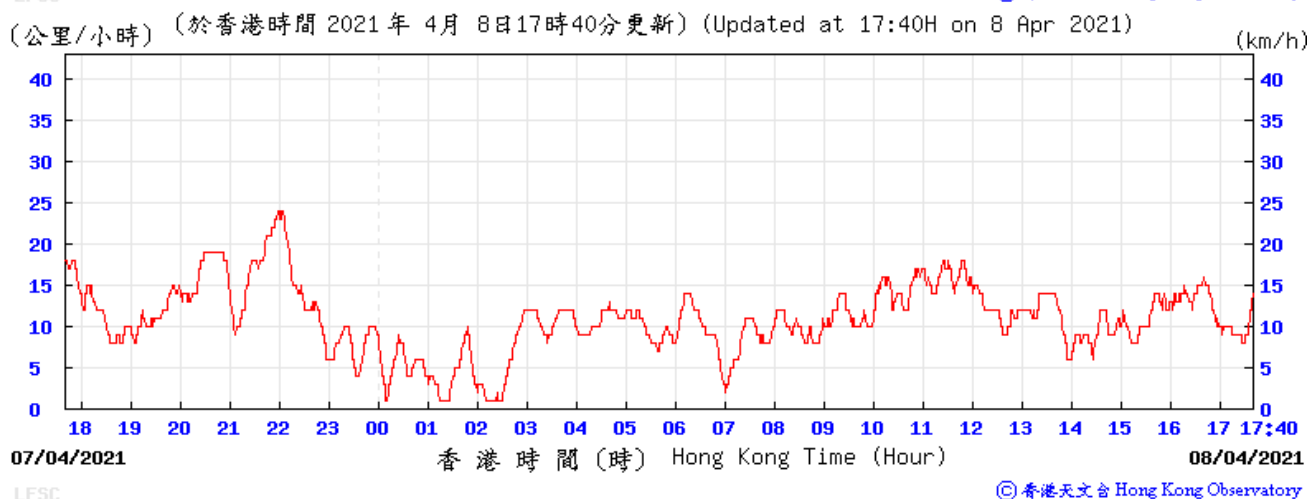
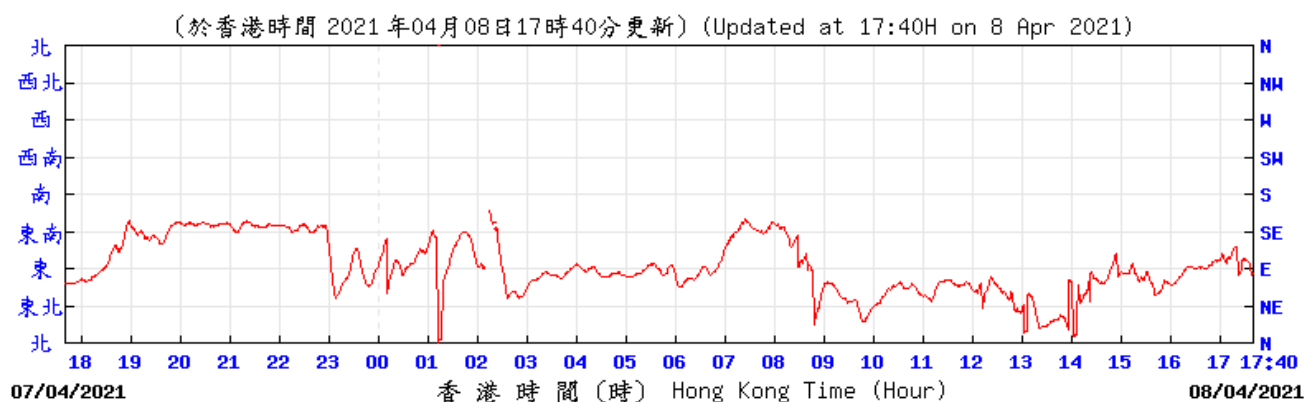
## Wind Data for Lau Fau Shan

7 April 2021



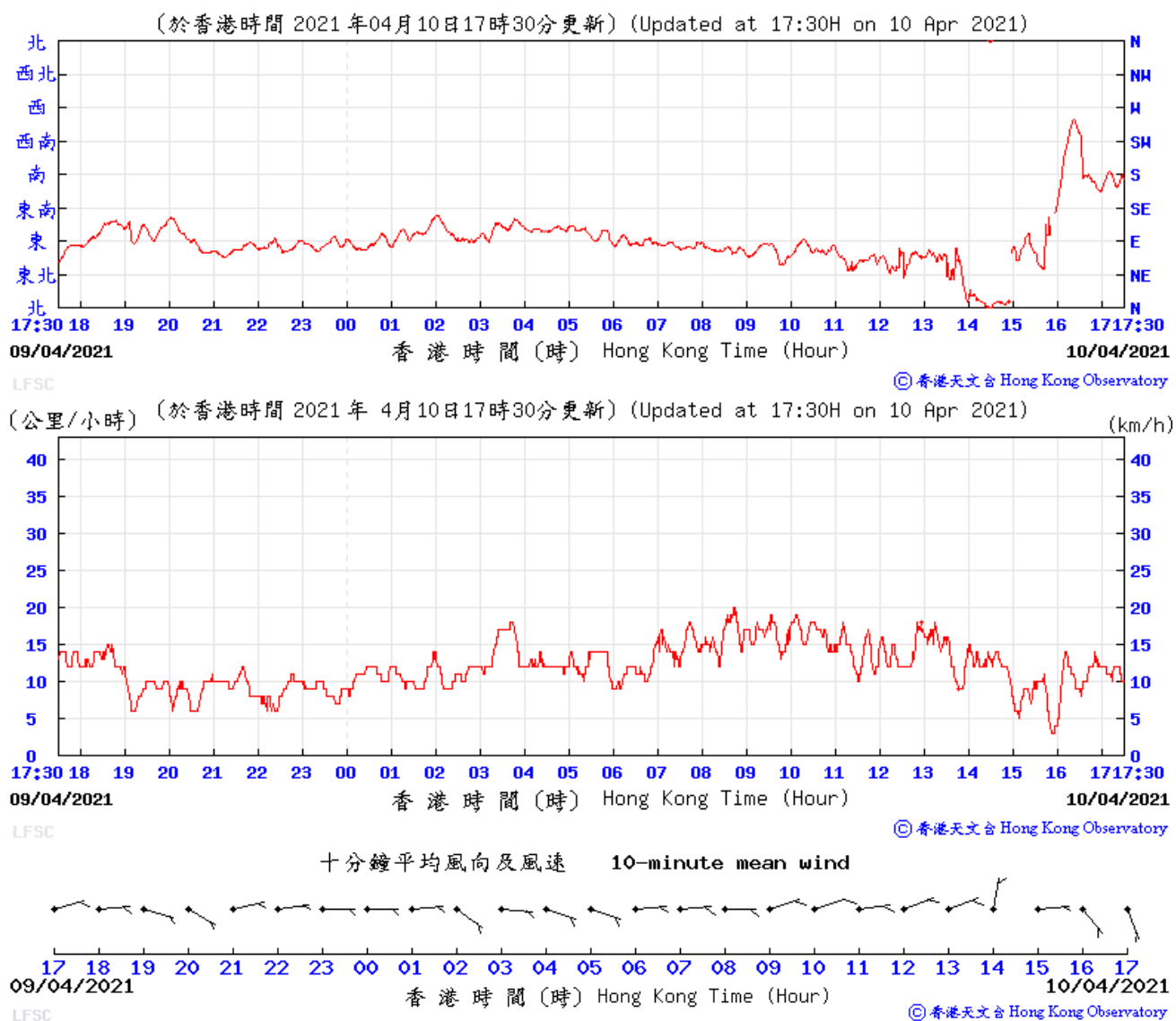
## Wind Data for Lau Fau Shan

8 April 2021



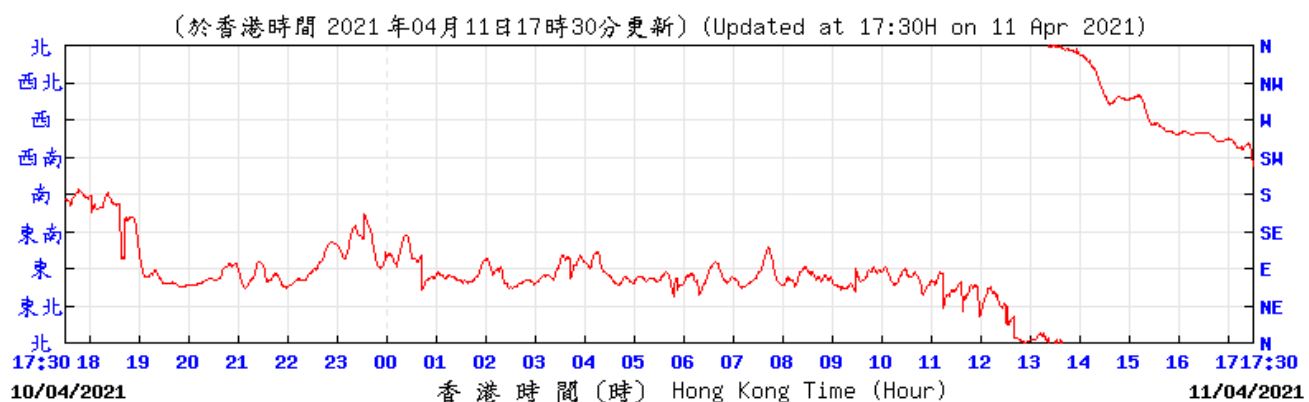
## Wind Data for Lau Fau Shan

10 April 2021

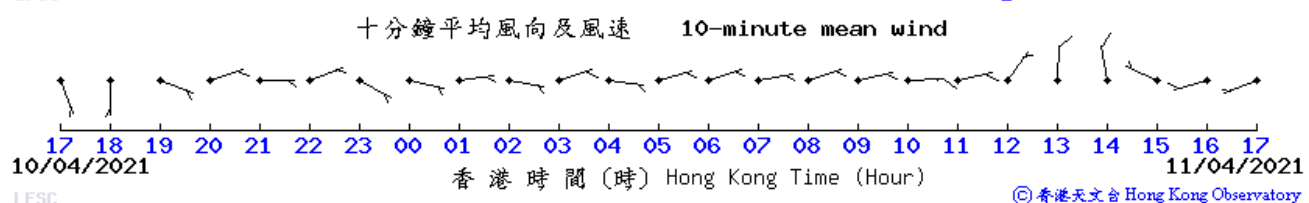
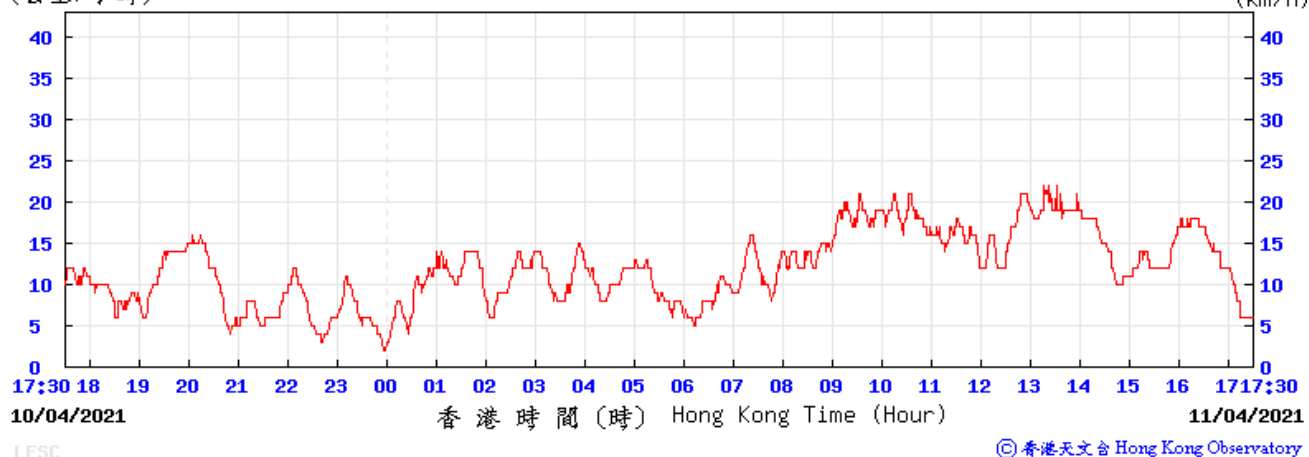


## Wind Data for Lau Fau Shan

11 April 2021

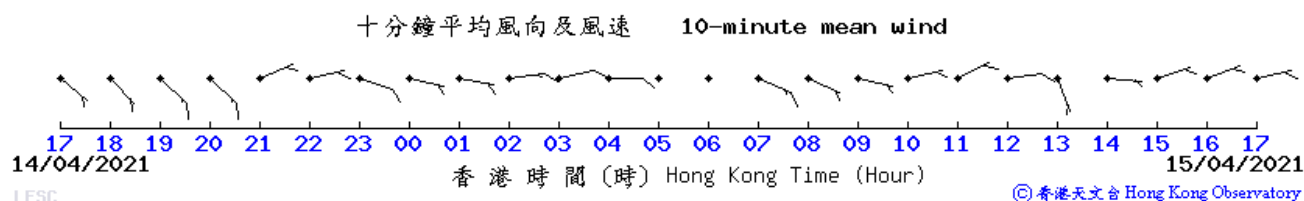
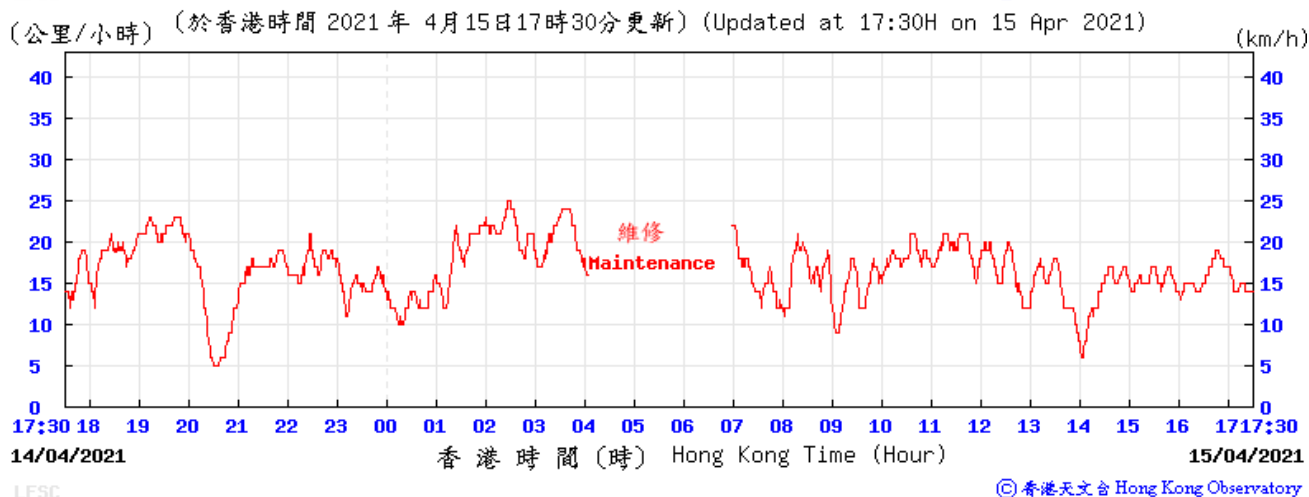
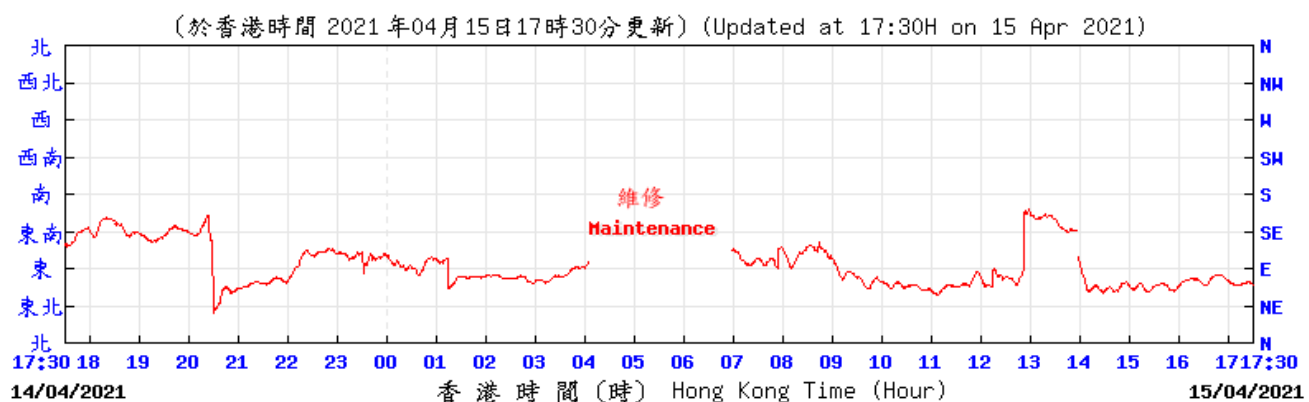


LFSC © 香港天文台 Hong Kong Observatory  
(公里/小時) (於香港時間 2021 年 4 月 11 日 17 時 30 分更新) (Updated at 17:30H on 11 Apr 2021) (km/h)



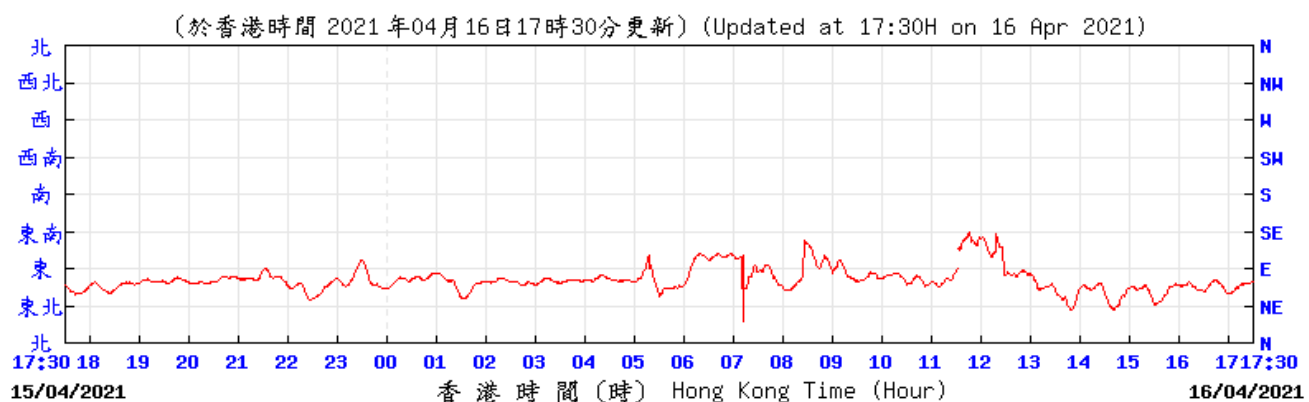
## Wind Data for Lau Fau Shan

15 April 2021

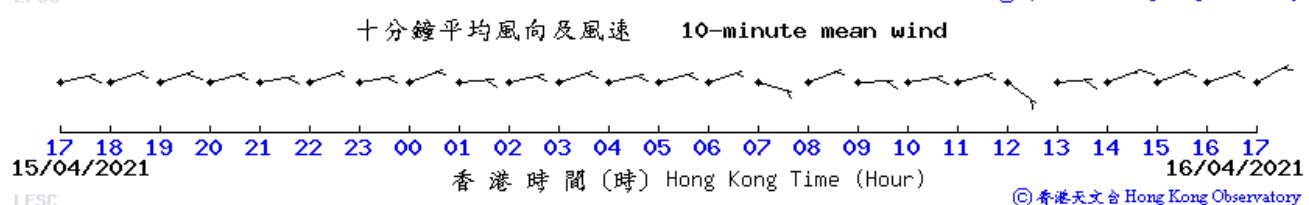
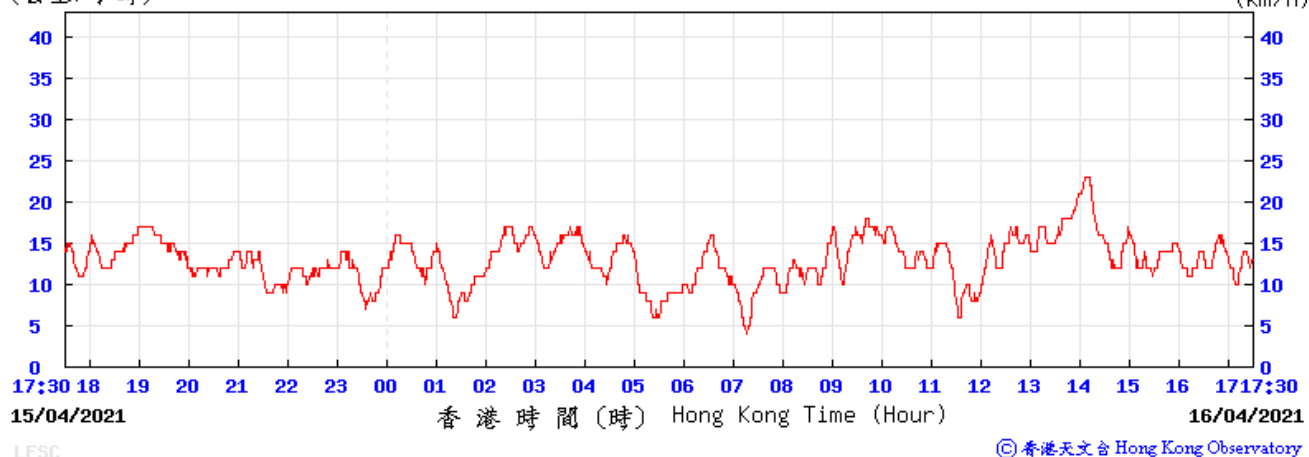


## Wind Data for Lau Fau Shan

16 April 2021



LFSC © 香港天文台 Hong Kong Observatory  
(公里/小時) (於香港時間 2021 年 4 月 16 日 17 時 30 分更新) (Updated at 17:30H on 16 Apr 2021) (km/h)

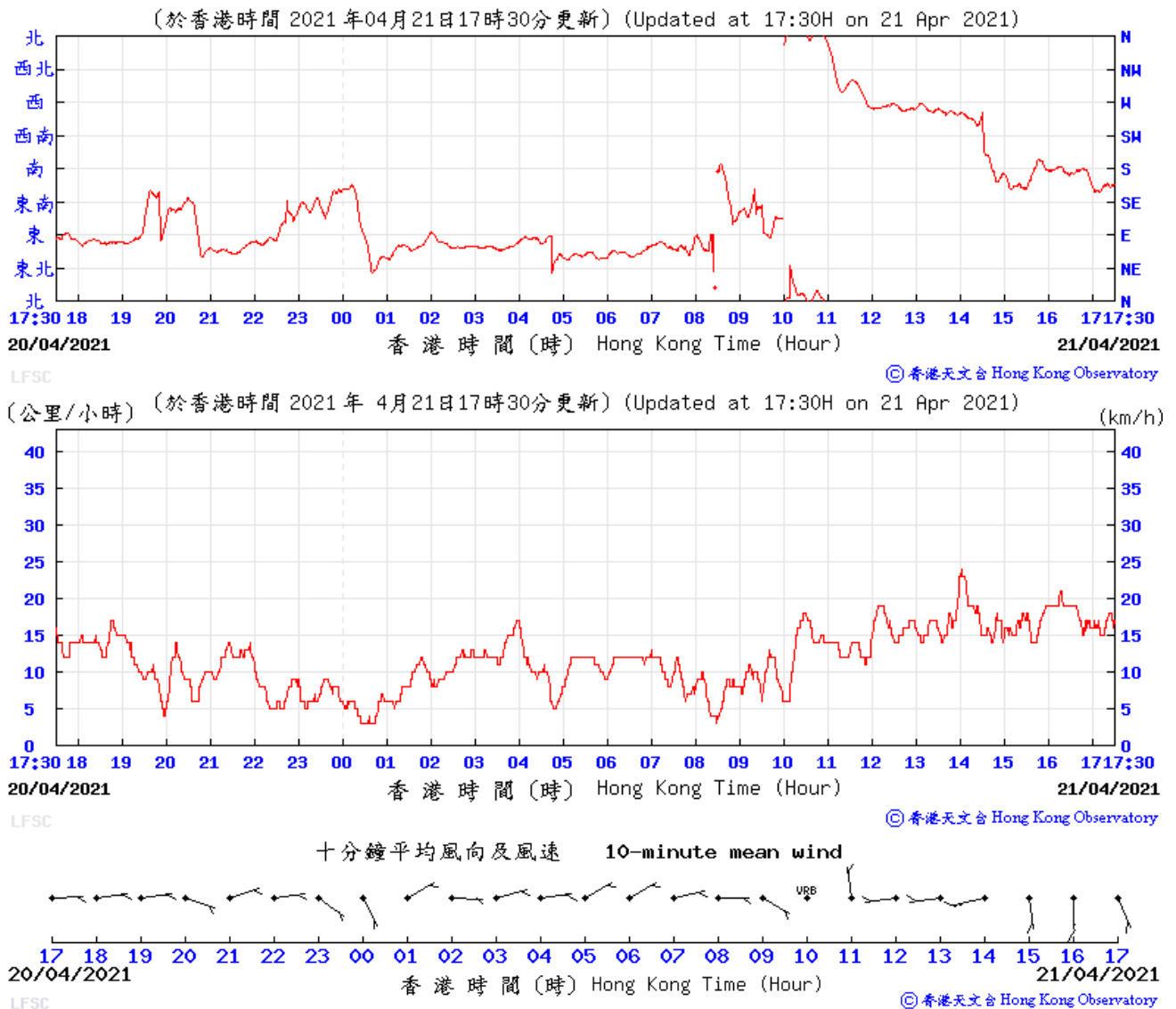


LFSC © 香港天文台 Hong Kong Observatory



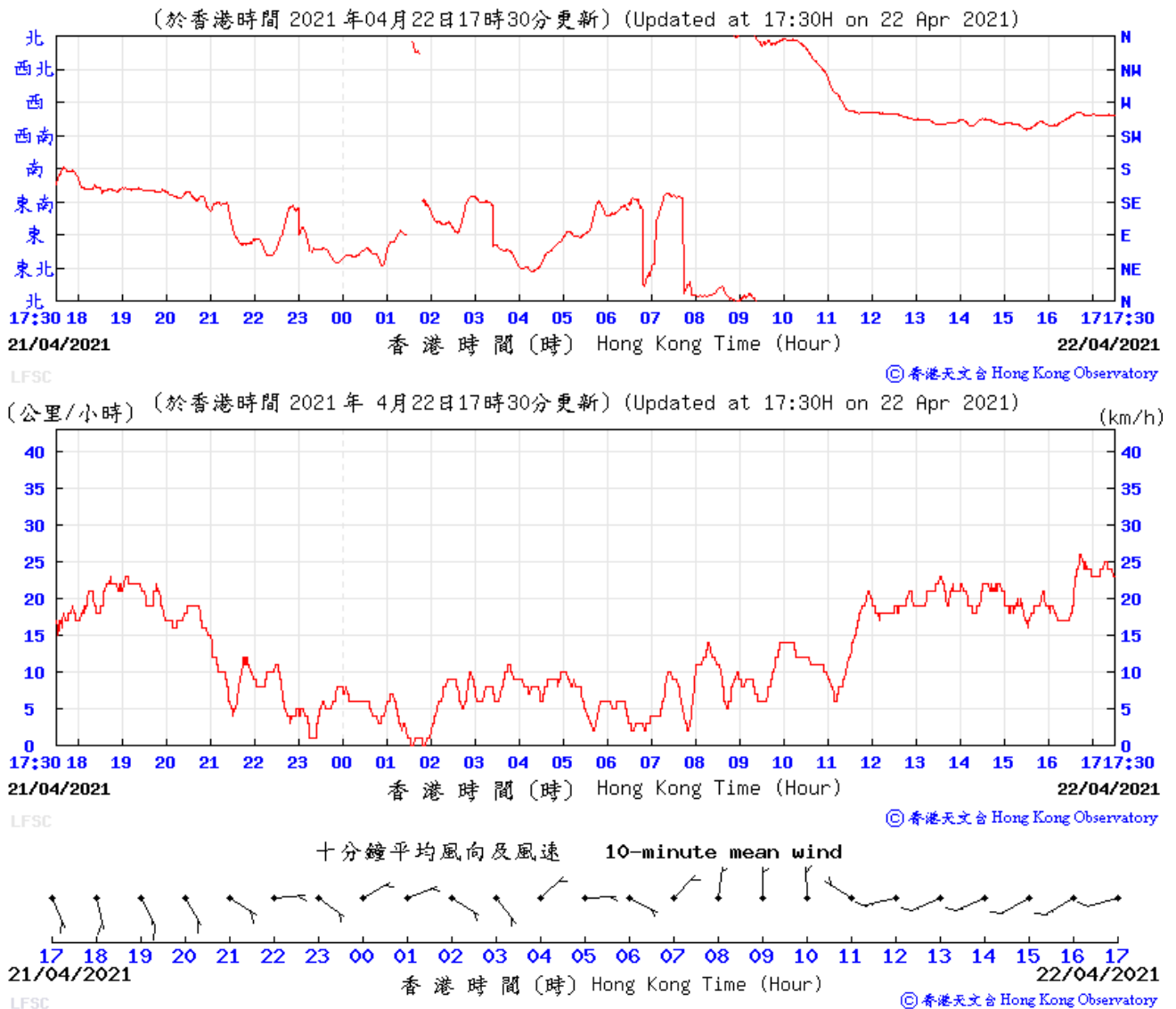
## Wind Data for Lau Fau Shan

21 April 2021



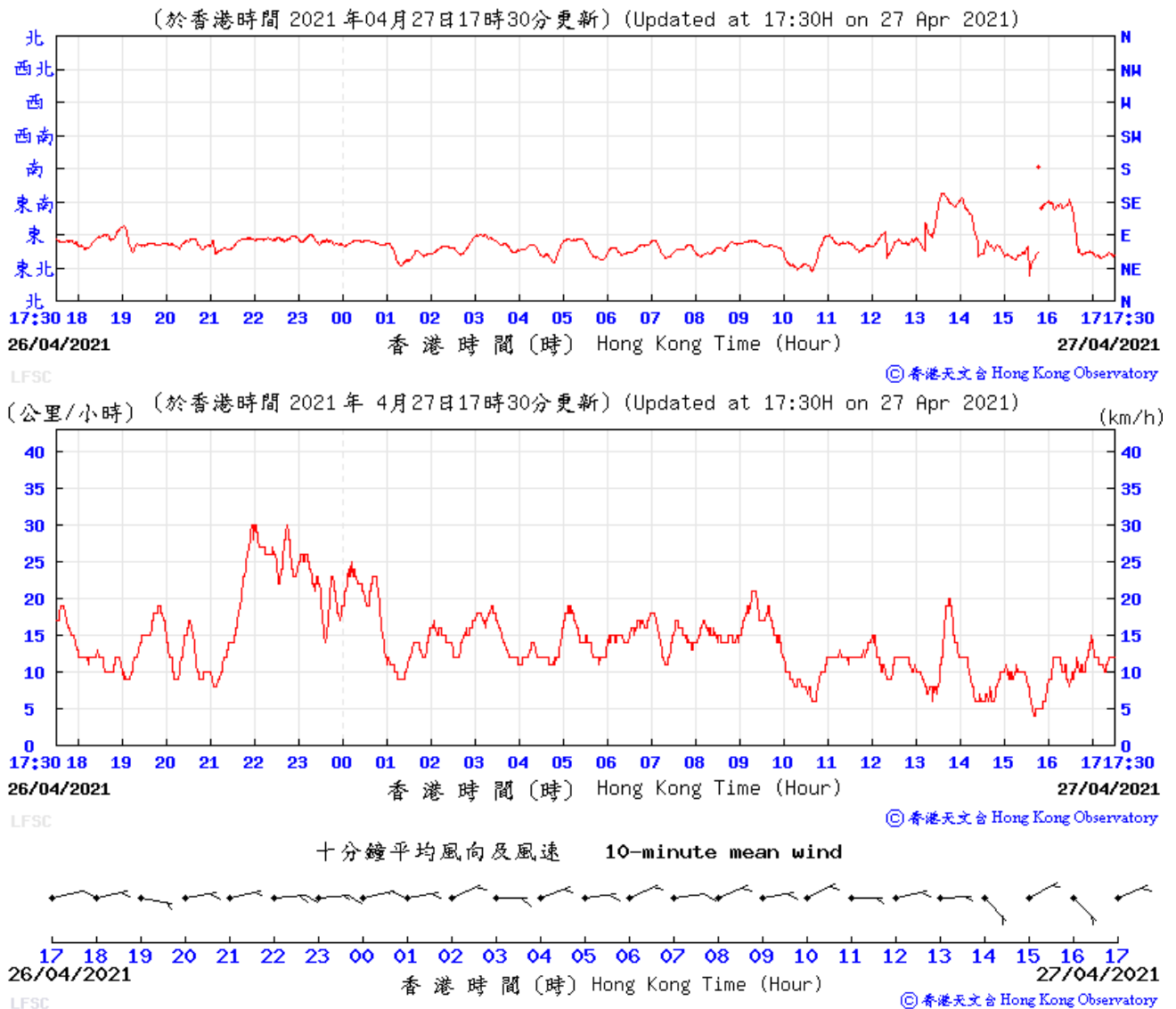
## Wind Data for Lau Fau Shan

22 April 2021



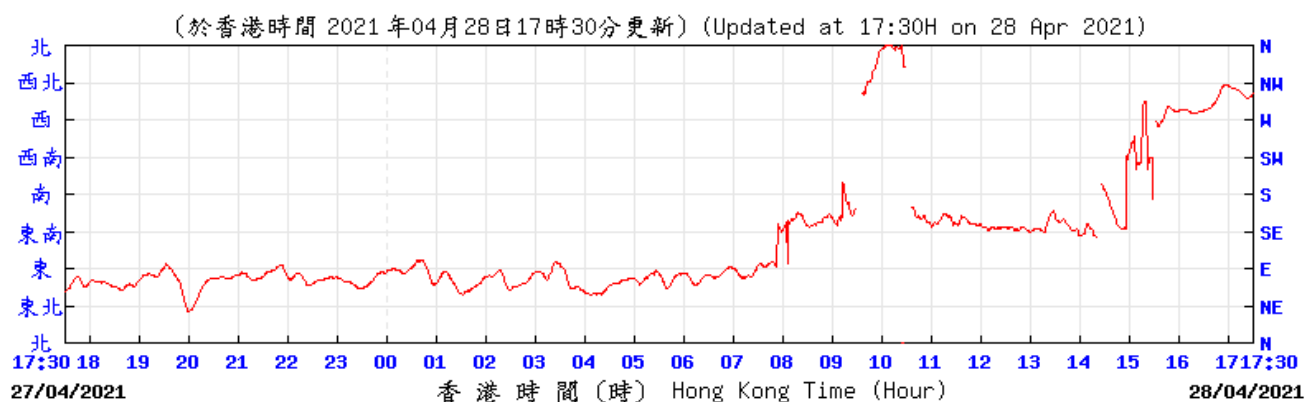
## Wind Data for Lau Fau Shan

27 April 2021

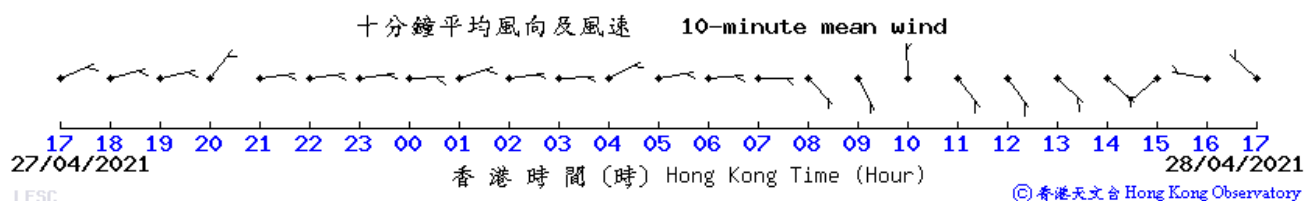
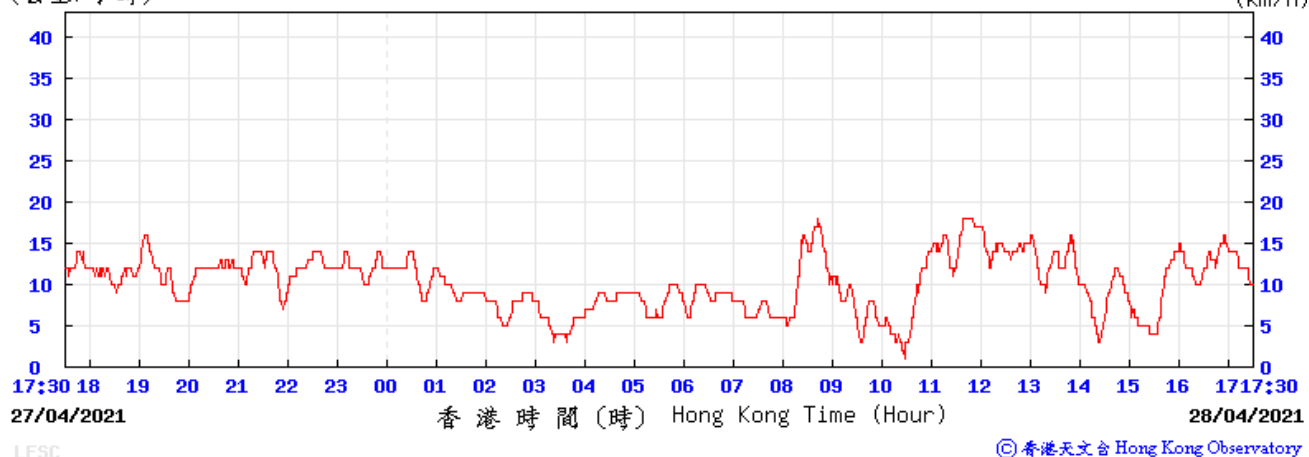


## Wind Data for Lau Fau Shan

28 April 2021

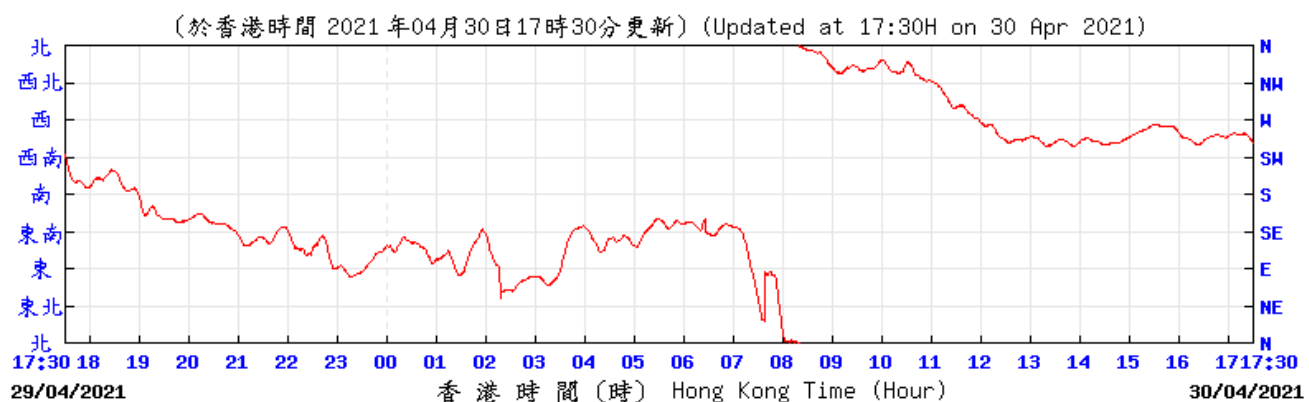


(公里/小時) (於香港時間 2021 年 4 月 28 日 17 時 30 分更新) (Updated at 17:30H on 28 Apr 2021) (km/h)



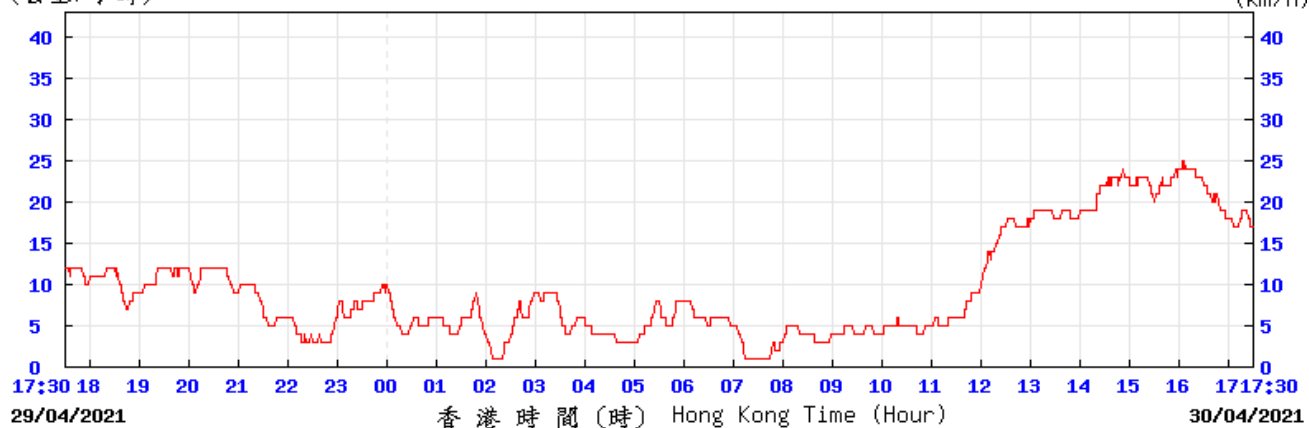
## Wind Data for Lau Fau Shan

30 April 2021

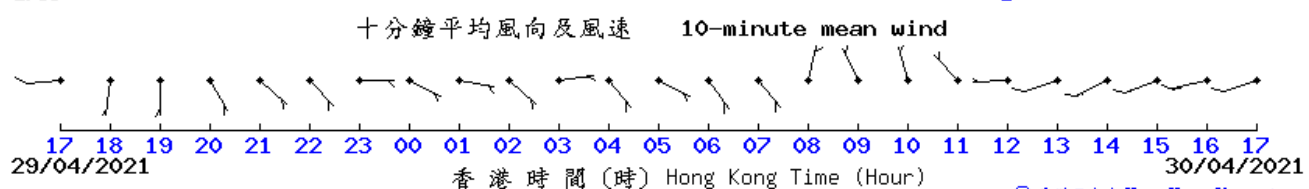


LFSC © 香港天文台 Hong Kong Observatory

(公里/小時) (於香港時間 2021 年 4 月 30 日 17 時 30 分更新) (Updated at 17:30H on 30 Apr 2021) (km/h)



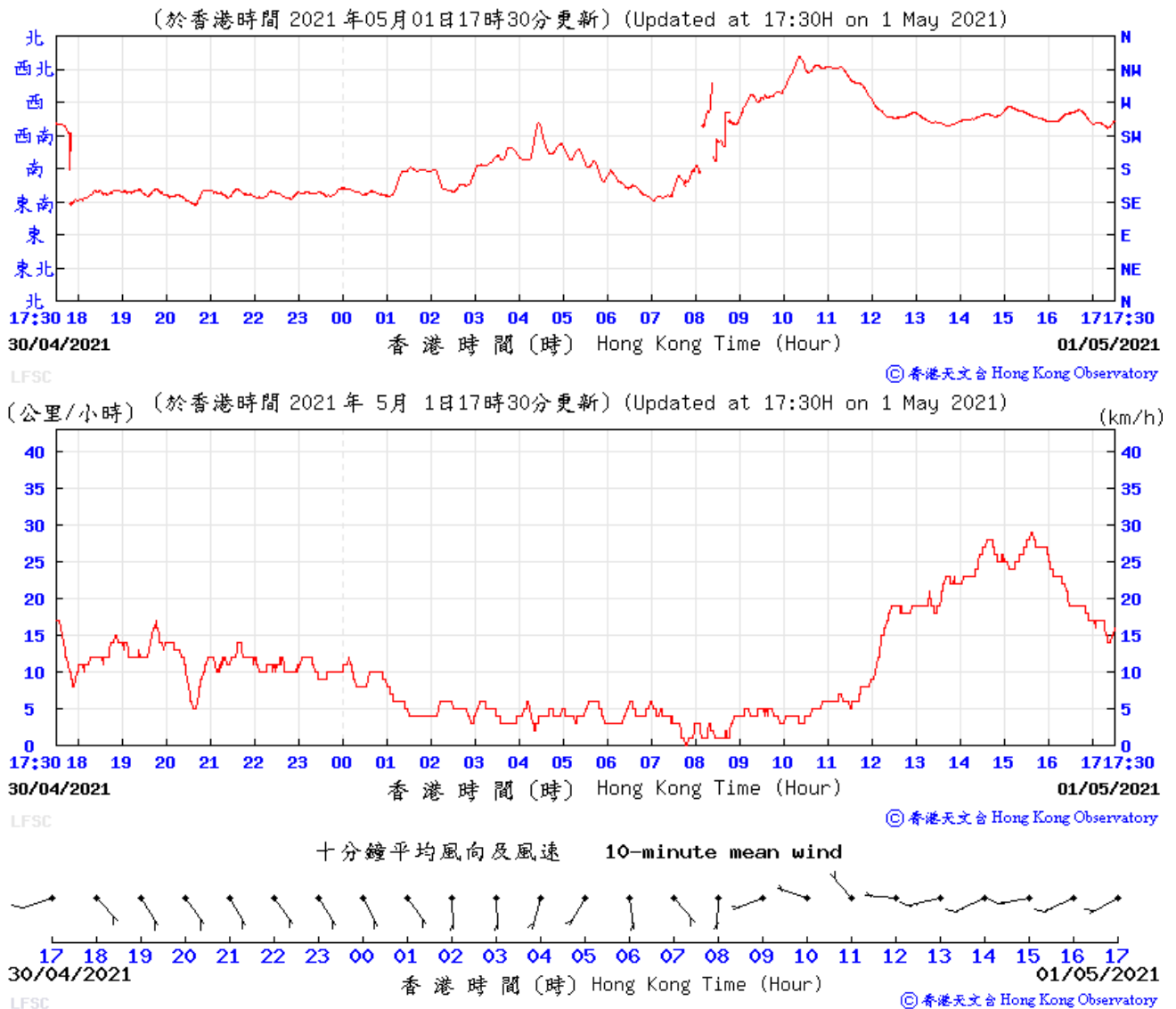
LFSC © 香港天文台 Hong Kong Observatory



LFSC © 香港天文台 Hong Kong Observatory

## Wind Data for Lau Fau Shan

1 May 2021





> Climate > Climate Information Service > Daily Extract

## Daily Extract

Daily Extract of Meteorological Observations , April 2021

Back Year 2021 ▼ Month 4 ▼ Go

Day	Hong Kong Observatory								King's Park	Waglan Island <sup>a</sup>	
	Mean Pressure (hPa)	Air Temperature			Mean Dew Point (deg. C)	Mean Relative Humidity (%)	Mean Amount of Cloud (%)	Total Rainfall (mm)	Total Bright Sunshine (hours)	Prevailing Wind Direction (degrees)	Mean Wind Speed (km/h)
		Absolute Daily Max (deg. C)	Mean (deg. C)	Absolute Daily Min (deg. C)							
01	1007.6	29.4	26.7	25.2	22.6	79	80	Trace	3.7	***	**:
02	1009.9	30.5	26.9	25.0	22.8	79	55	0.0	8.0	***	**:
03	1011.3	30.6	26.9	24.4	21.8	74	47	0.0	8.1	***	**:
04	1013.7	26.8	24.7	22.6	22.1	86	88	0.8	0.1	***	**:
05	1017.5	23.2	22.4	21.6	19.5	84	88	0.7	0.4	***	**:
06	1017.3	27.9	23.9	22.1	19.6	77	78	0.0	6.8	***	**:
07	1016.0	26.0	23.1	21.8	18.6	76	81	0.0	4.8	***	**:
08	1014.2	25.5	23.2	22.2	18.2	74	87	0.0	1.4	***	**:
09	1016.8	22.4	21.0	19.7	17.7	82	88	7.5	0.1	***	**:
10	1018.8	25.9	22.4	20.2	15.3	65	52	0.0	10.3	***	**:
11	1018.7	27.0	23.1	20.9	17.8	73	55	0.0	7.4	***	**:
12	1016.1	28.7	24.6	22.2	20.9	80	55	0.0	5.9	***	**:
13	1013.6	31.2	25.9	23.0	21.4	77	27	0.0	10.9	***	**:
14	1013.2	27.0	24.6	23.3	21.7	84	70	Trace	2.8	***	**:
15	1013.0	23.4	22.2	21.5	20.6	91	95	8.3	0.0	***	**:
16	1013.7	25.1	22.8	21.5	20.7	88	89	1.5	0.9	***	**:
17	1015.8	23.1	22.8	22.3	20.7	88	88	2.5	0.0	***	**:
18	1015.2	25.6	23.2	22.3	16.6	67	89	Trace	3.3	***	**:
19	1013.2	24.9	22.5	21.2	16.0	67	88	0.0	1.8	***	**:
20	1013.0	27.1	23.4	21.4	18.3	73	83	0.0	4.9	***	**:
21	1012.5	28.7	24.5	22.1	19.3	74	33	0.0	10.8	***	**:
22	1010.0	29.4	25.2	22.5	20.2	74	23	0.0	10.3	***	**:
23	1007.9	32.6	27.3	23.9	22.3	75	22	0.0	11.0	***	**:
24	1010.9	26.6	25.4	24.5	22.0	82	79	Trace	2.1	***	**:

25	1012.2	26.5	24.7	22.4	22.0	85	84	0.9	0.8	***	**:
26	1013.7	25.3	23.4	21.8	19.7	80	88	0.3	0.5	***	**:
27	1014.5	23.7	23.2	22.7	21.5	90	88	5.7	0.0	***	**:
28	1014.6	26.9	24.4	23.0	22.2	88	88	4.2	0.5	***	**:
29	1013.3	28.2	24.1	21.7	19.1	74	84	0.1	4.7	***	**:
30	1012.5	30.8	25.6	22.5	21.1	77	73	0.0	9.1	***	**:
Mean/Total	1013.7	27.0	24.1	22.4	20.1	79	71	32.5	131.4	***	**:
Climatological Normal(1991- 2020)	1013.0	25.6	23.0	21.1	19.7	83	77	153.0	113.2	070	20.
Climatological Normal(1981- 2010)	1012.9	25.0	22.6	20.8	19.4	83	81	174.7	101.7	070	20.

\*\*\* unavailable

^ Information of wind direction and wind speed for Waglan Island are based on automatic weather station data since January 1989

Trace means rainfall less than 0.05 mm

