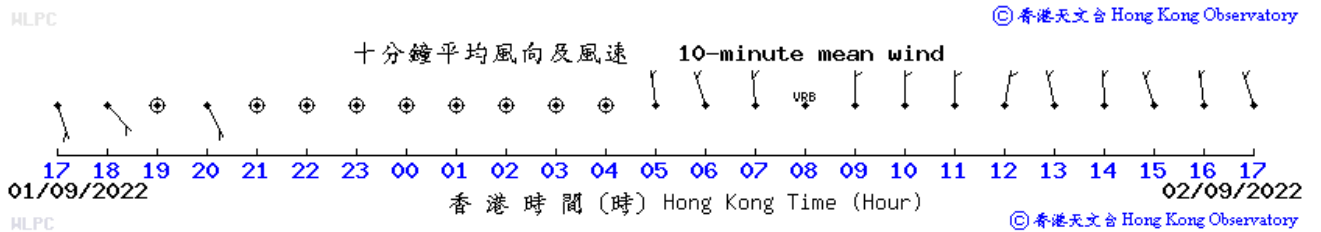
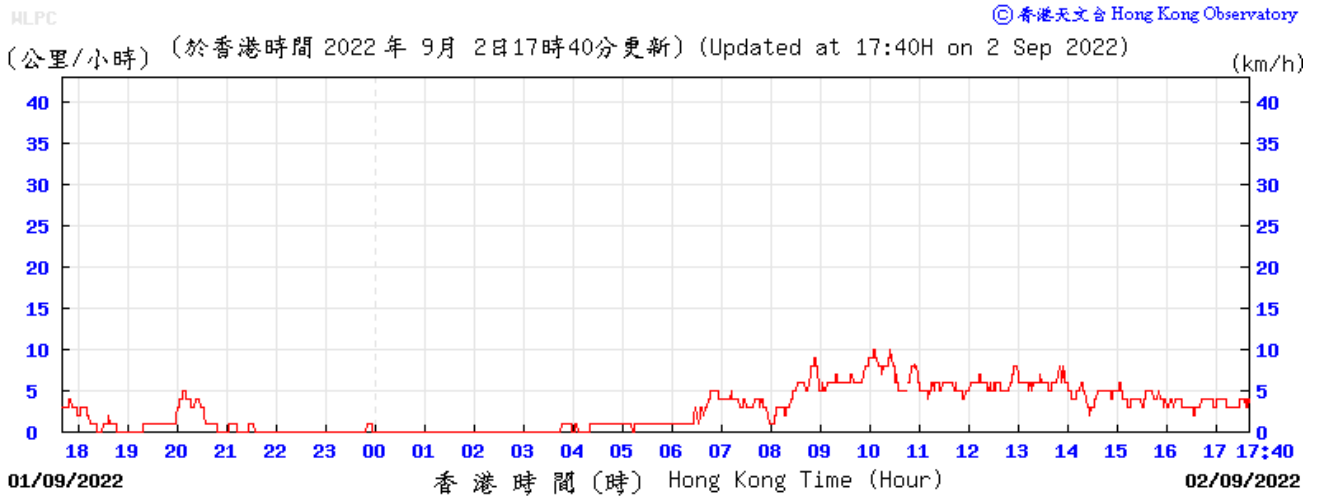
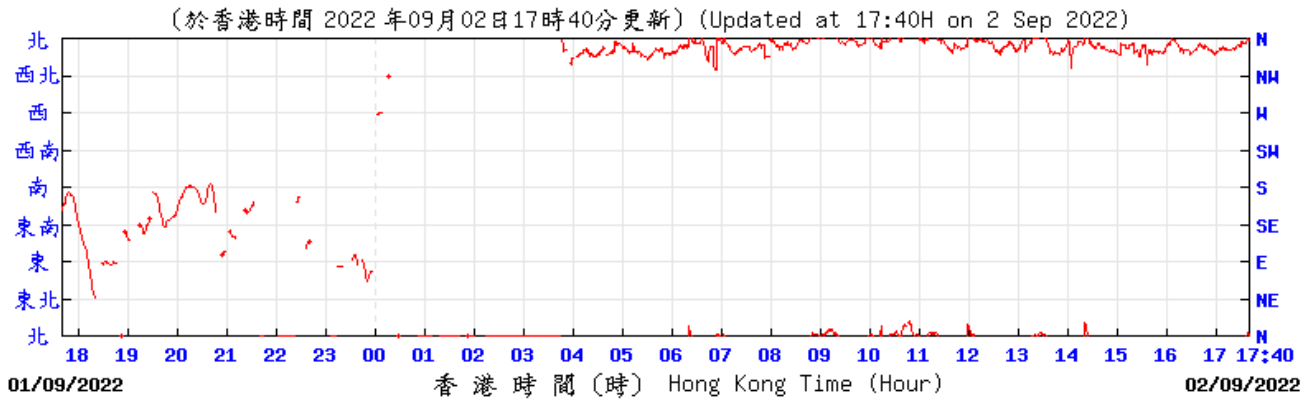


G. Weather Conditions during the Monitoring Period

Wind Data for Wetland Park

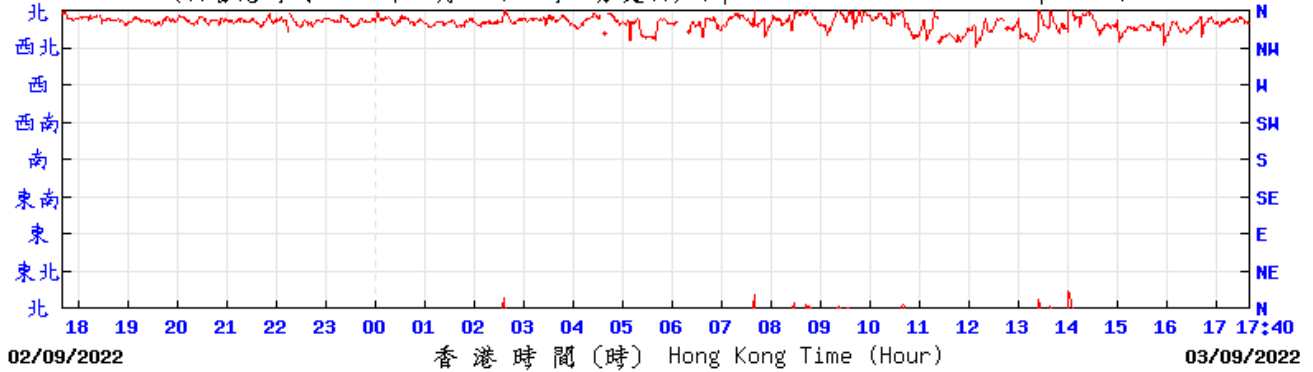
2 September 2022



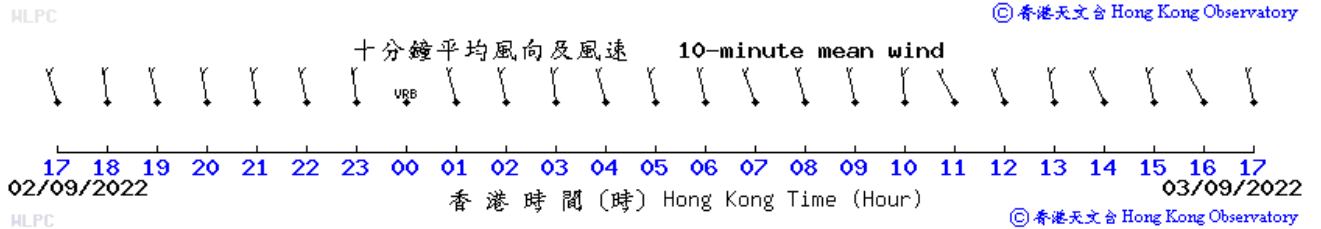
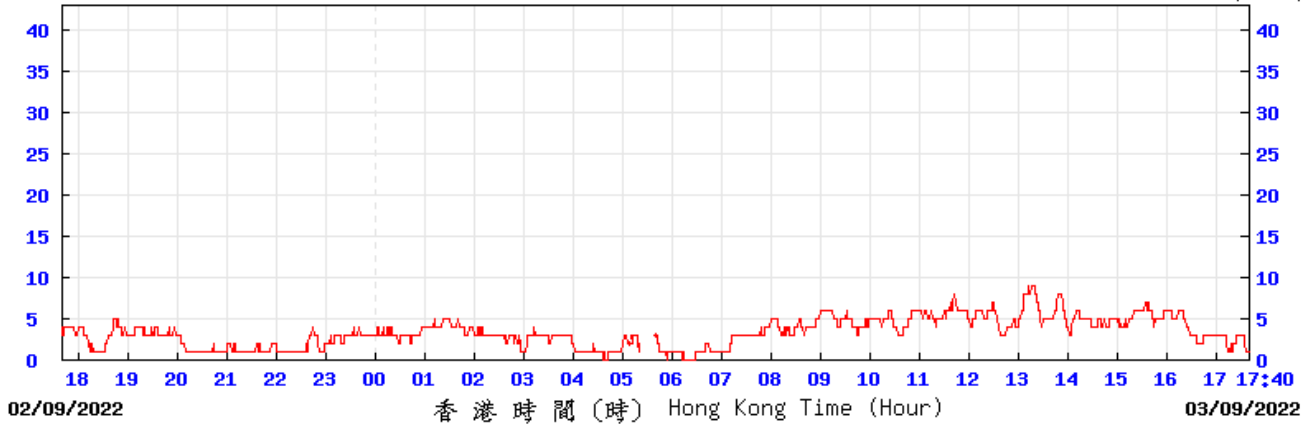
Wind Data for Wetland Park

3 September 2022

(於香港時間 2022 年09月03日17時40分更新) (Updated at 17:40H on 3 Sep 2022)

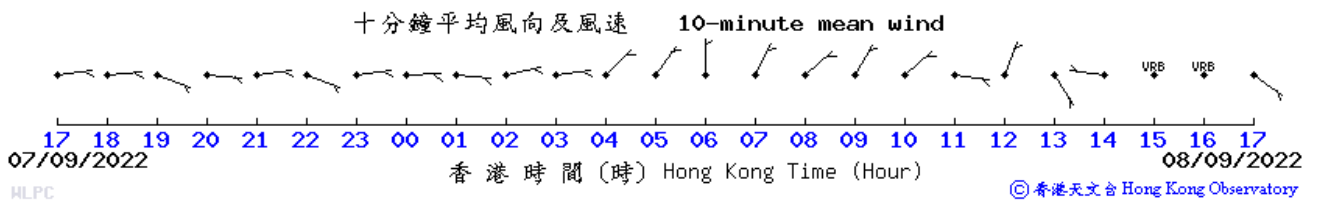
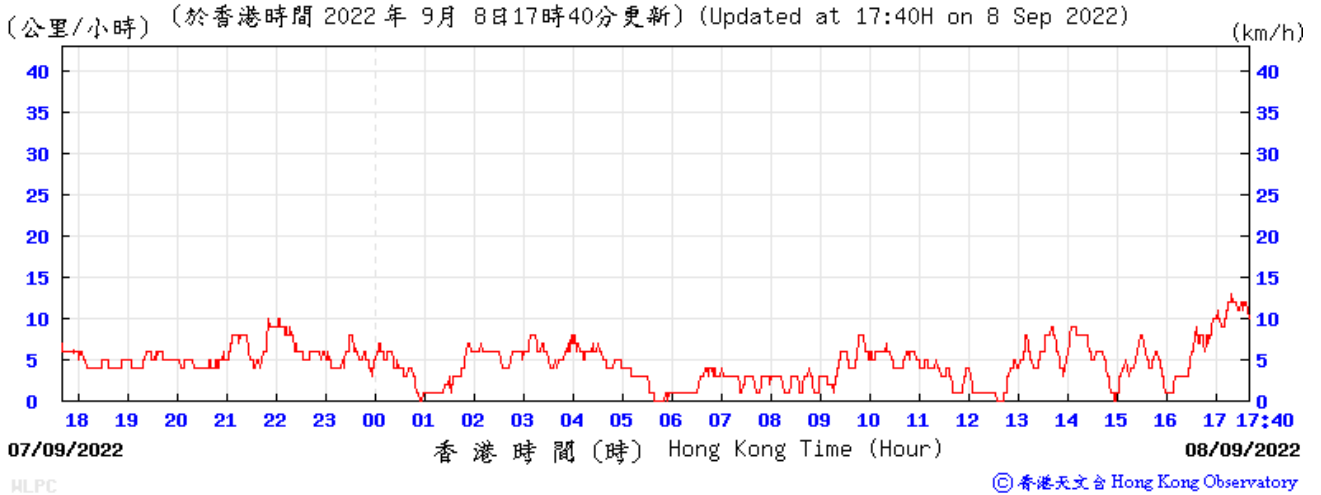
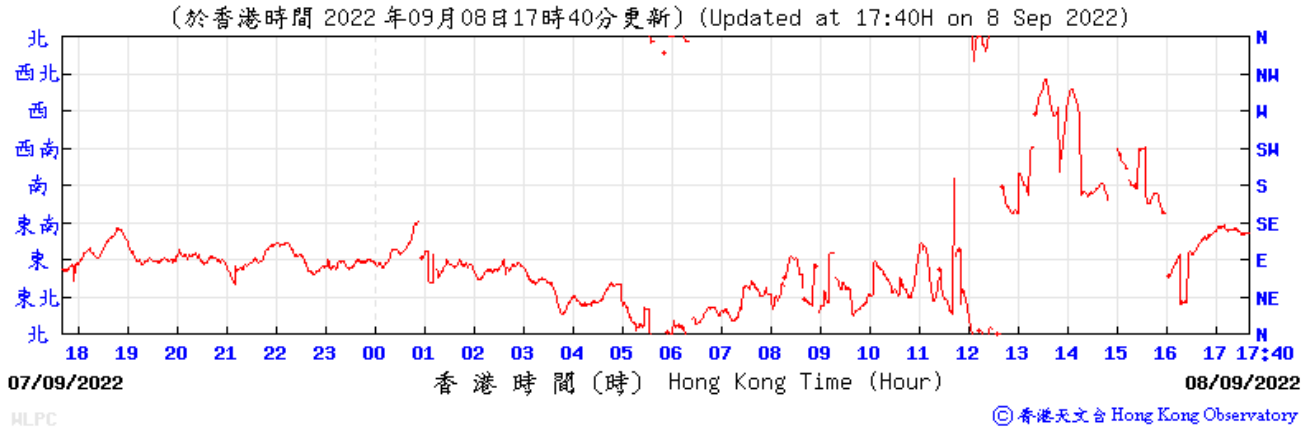


MLPC (公里/小時) (於香港時間 2022 年 9 月 3 日17時40分更新) (Updated at 17:40H on 3 Sep 2022) (km/h)



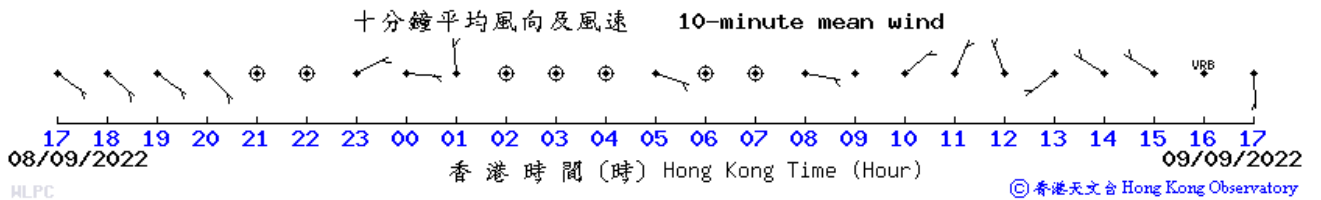
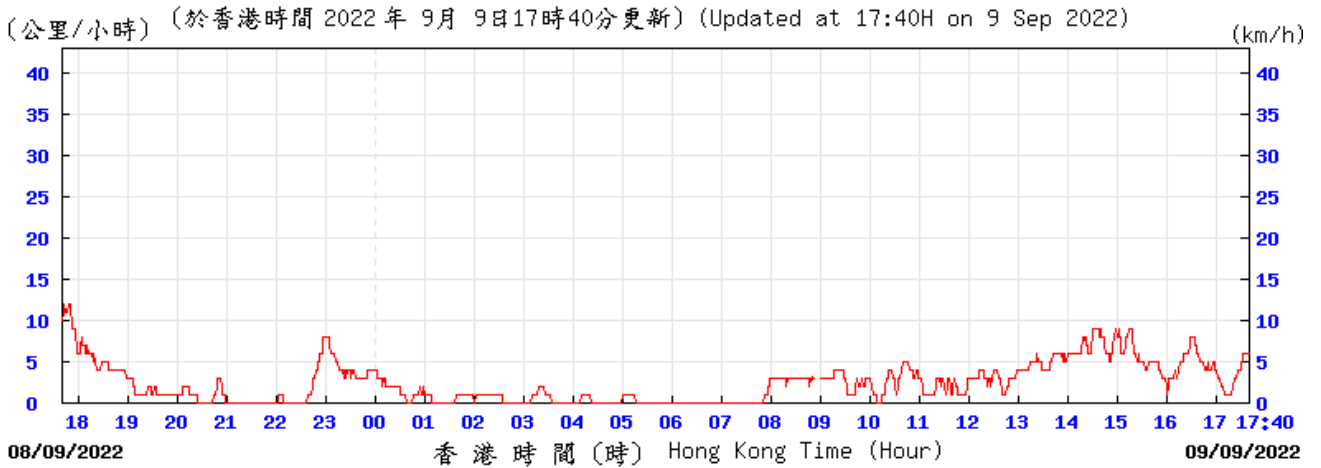
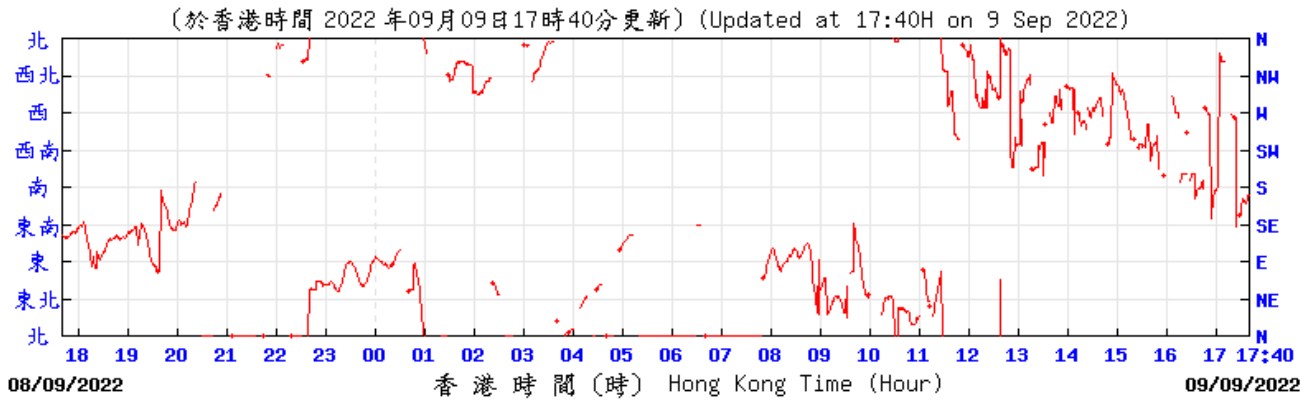
Wind Data for Wetland Park

8 September 2022



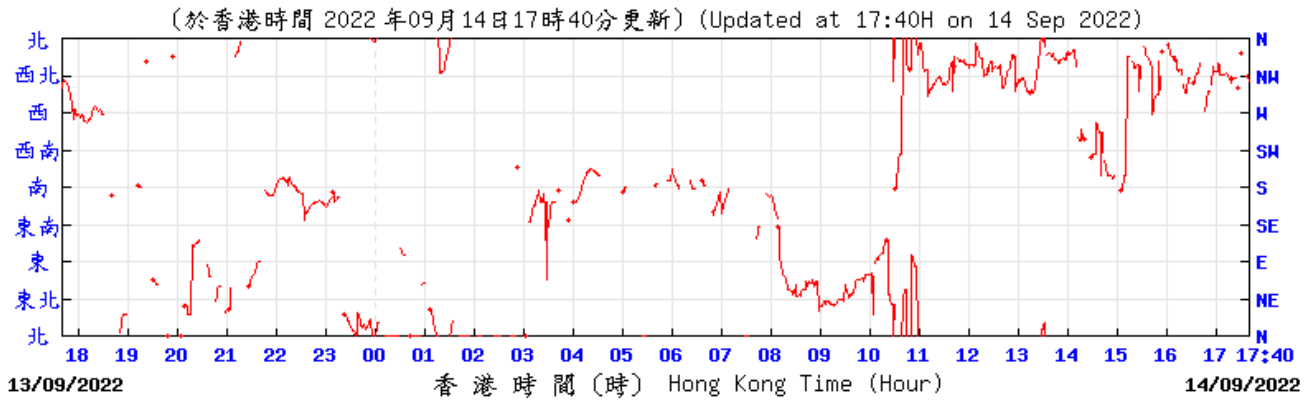
Wind Data for Wetland Park

9 September 2022

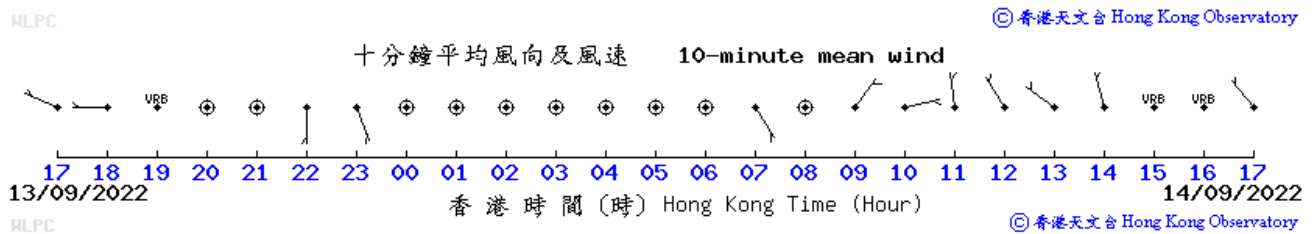
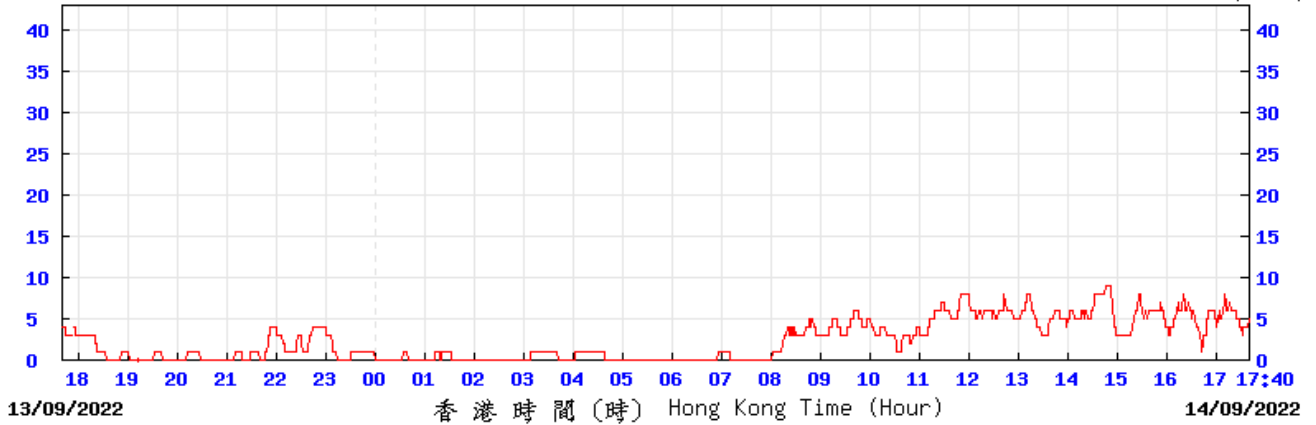


Wind Data for Wetland Park

14 September 2022



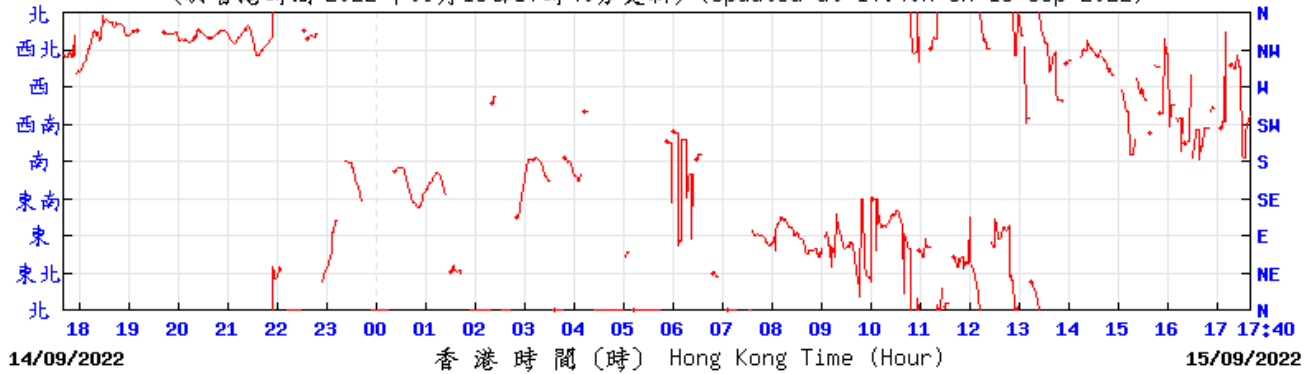
MLPC (公里/小時) (於香港時間 2022 年 9月14日17時40分更新) (Updated at 17:40H on 14 Sep 2022) (km/h)



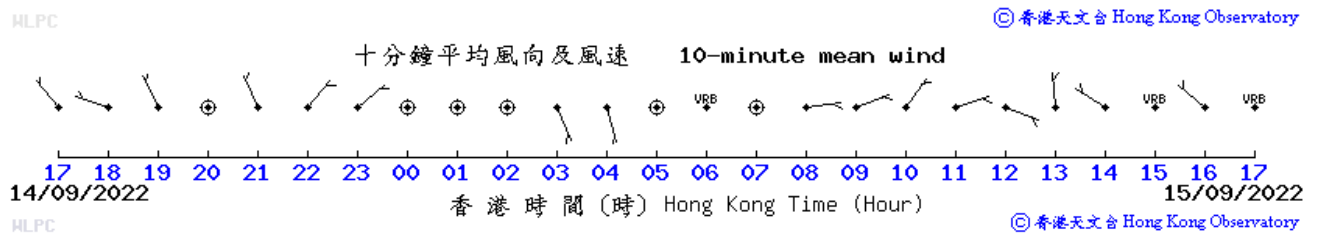
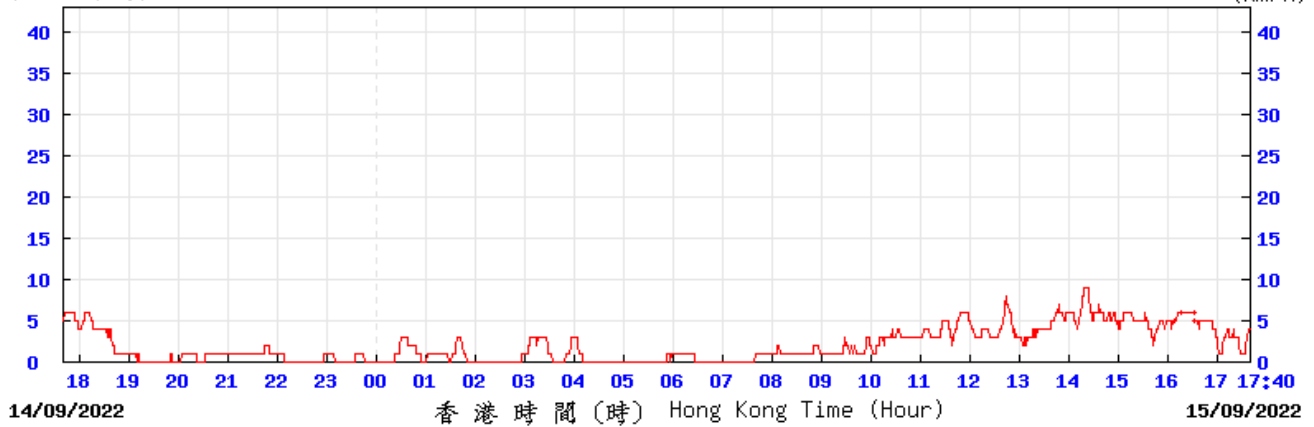
Wind Data for Wetland Park

15 September 2022

(於香港時間 2022 年 09 月 15 日 17 時 40 分更新) (Updated at 17:40H on 15 Sep 2022)



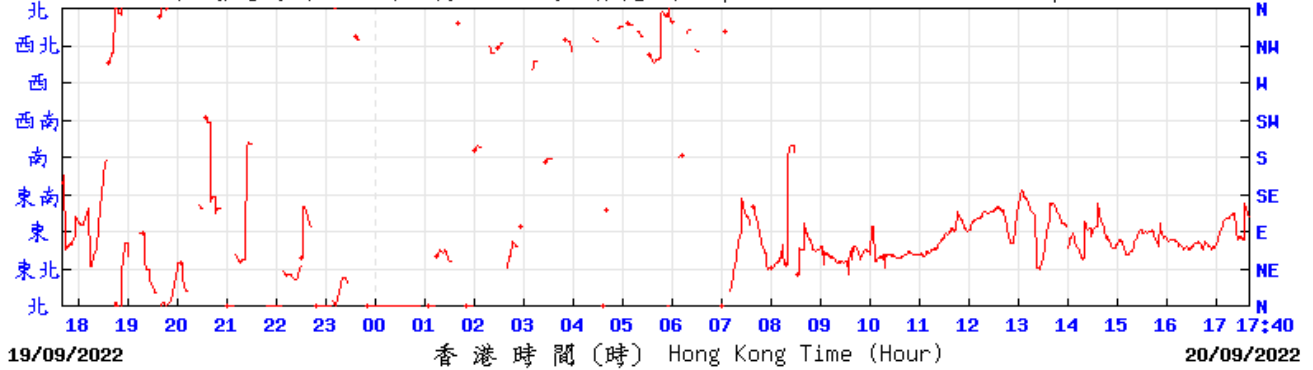
MLPC © 香港天文台 Hong Kong Observatory
 (公里/小時) (於香港時間 2022 年 9 月 15 日 17 時 40 分更新) (Updated at 17:40H on 15 Sep 2022) (km/h)



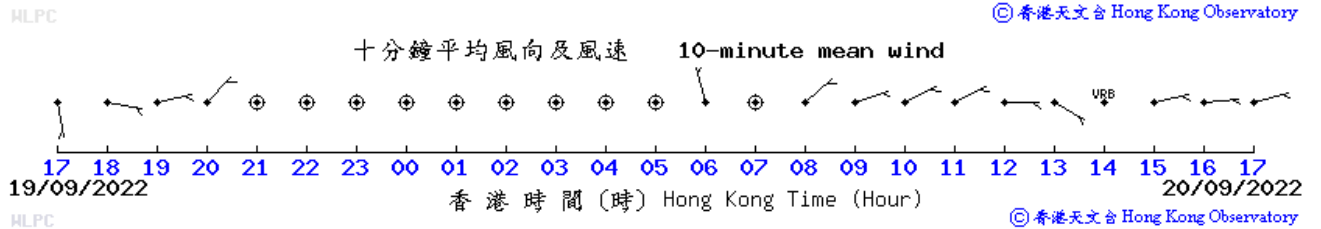
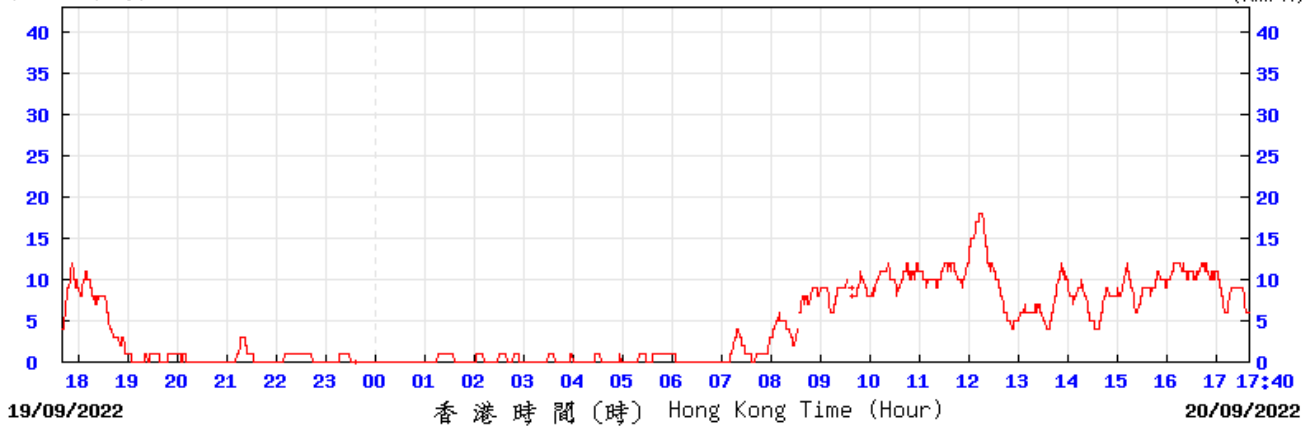
Wind Data for Wetland Park

20 September 2022

(於香港時間 2022 年09月20日17時40分更新) (Updated at 17:40H on 20 Sep 2022)



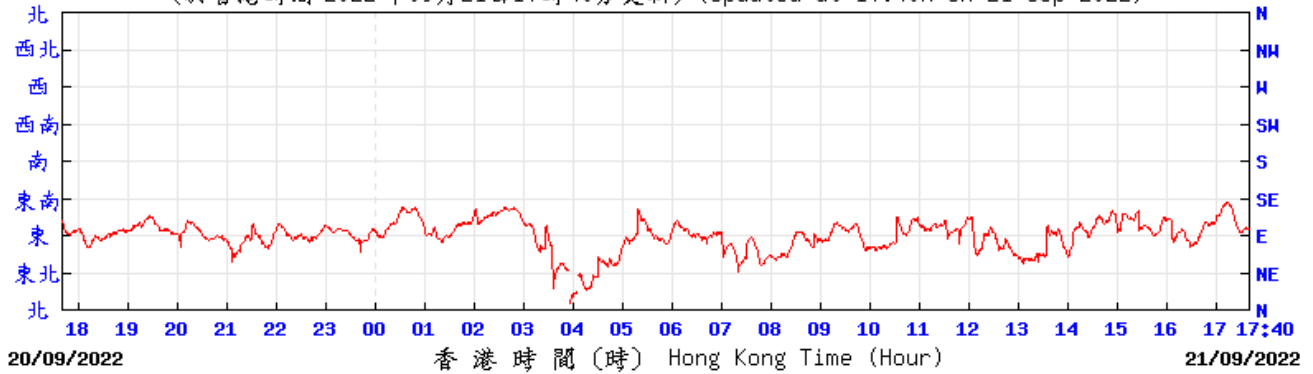
MLPC (公里/小時) (於香港時間 2022 年 9月20日17時40分更新) (Updated at 17:40H on 20 Sep 2022) (km/h)



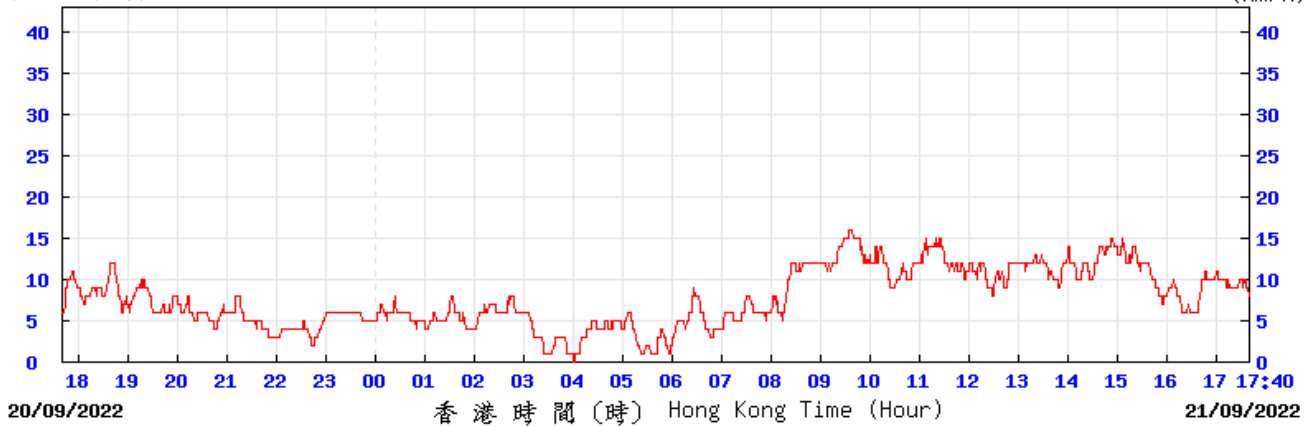
Wind Data for Wetland Park

21 September 2022

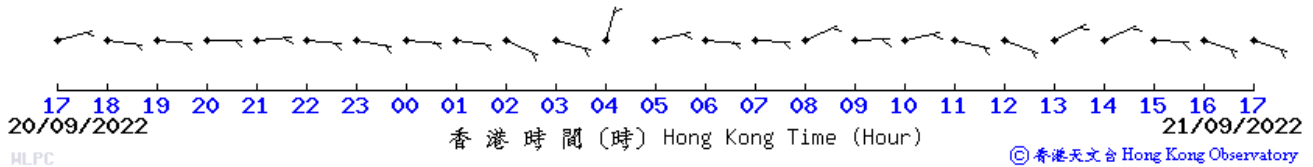
(於香港時間 2022 年09月21日17時40分更新) (Updated at 17:40H on 21 Sep 2022)



(公里/小時) (於香港時間 2022 年 9月21日17時40分更新) (Updated at 17:40H on 21 Sep 2022) (km/h)

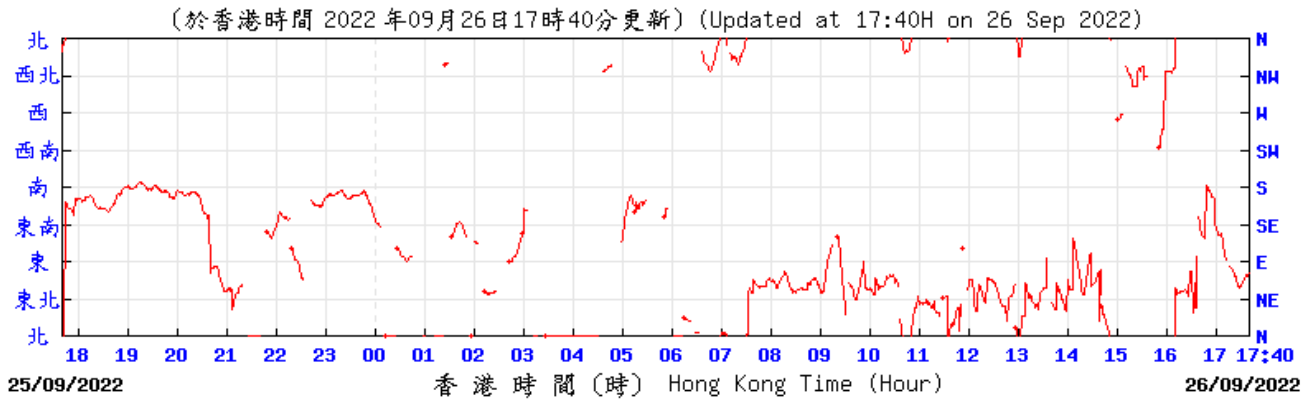


十分鐘平均風向及風速 10-minute mean wind

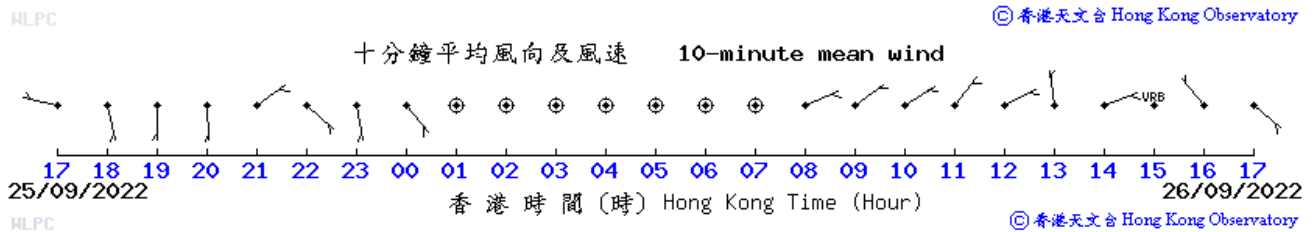
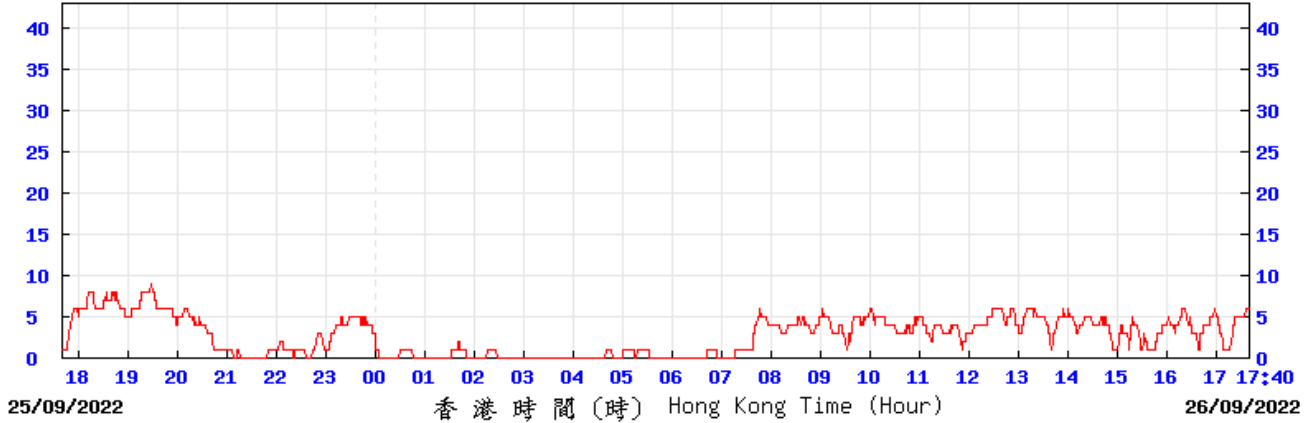


Wind Data for Wetland Park

26 September 2022

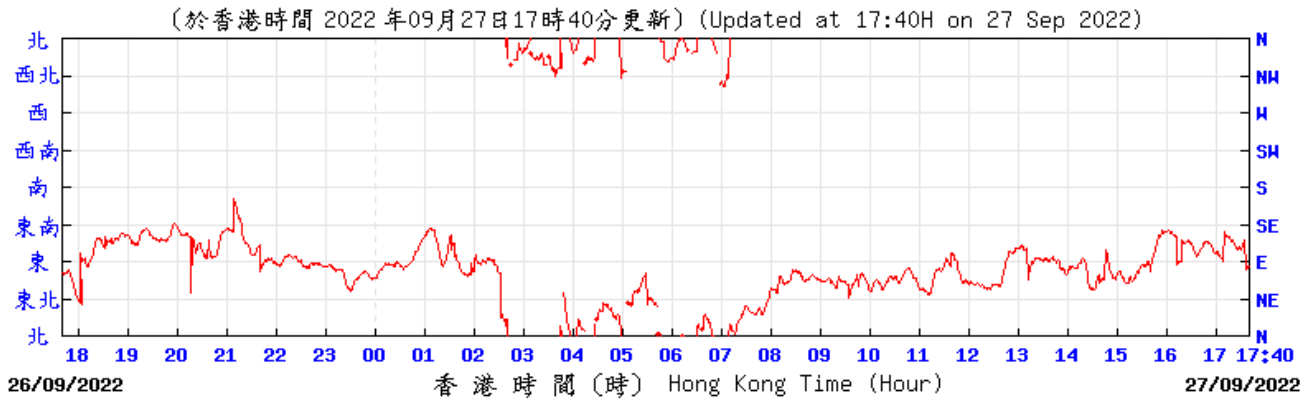


MLPC (公里/小時) (於香港時間 2022 年 9月26日17時40分更新) (Updated at 17:40H on 26 Sep 2022) (km/h)

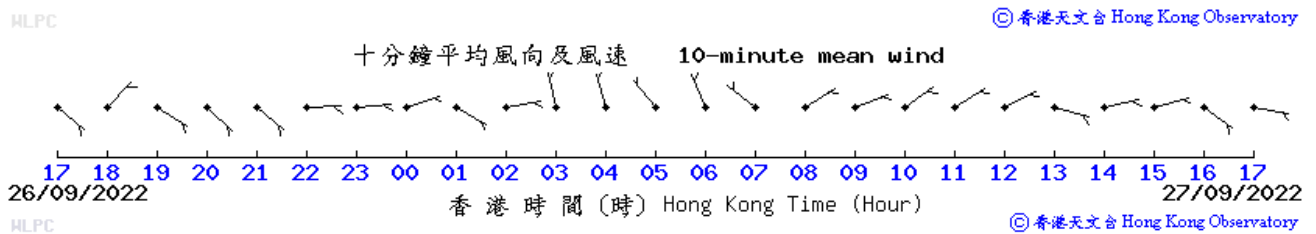
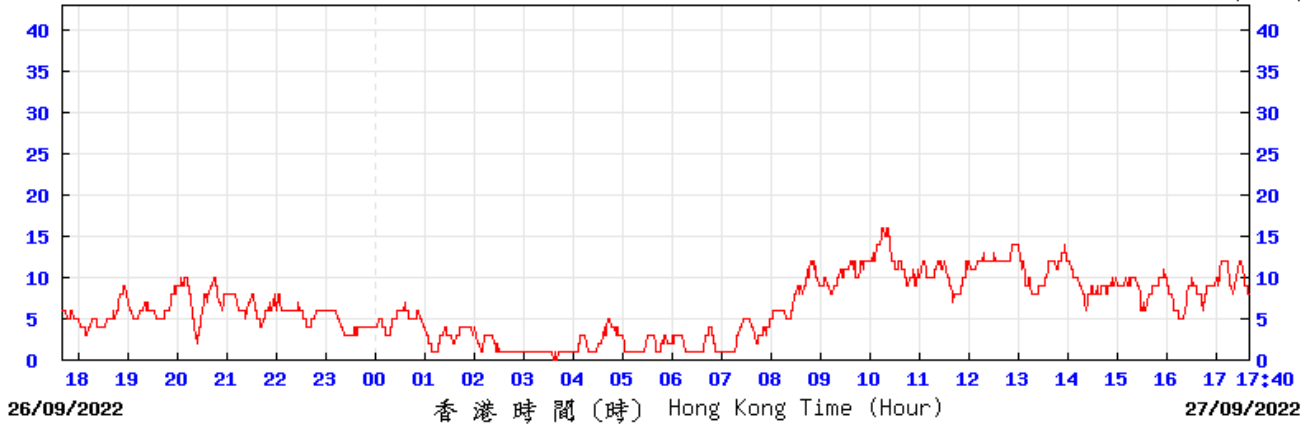


Wind Data for Wetland Park

27 September 2022



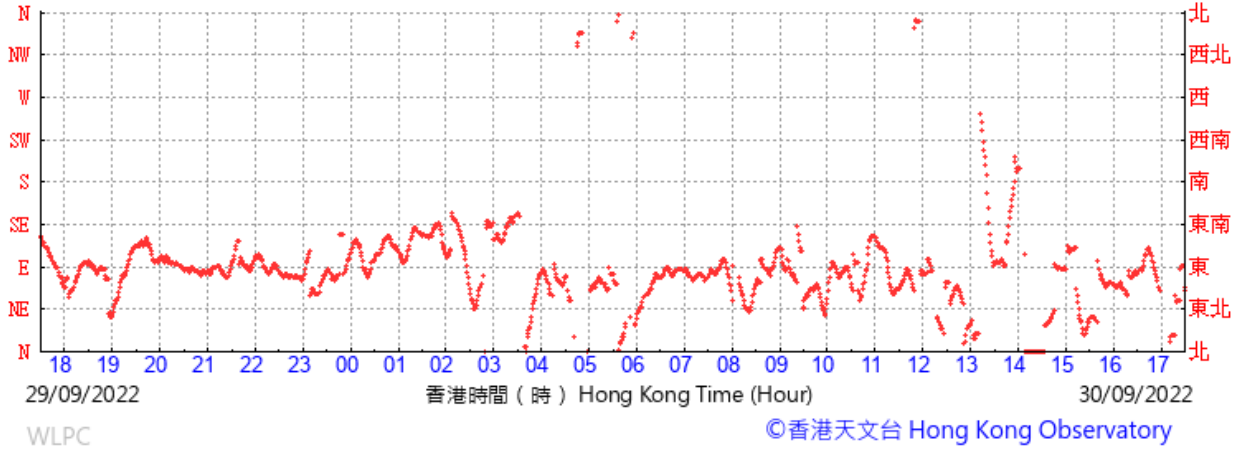
MLPC © 香港天文台 Hong Kong Observatory
(公里/小時) (於香港時間 2022 年 9 月 27 日 17 時 40 分更新) (Updated at 17:40H on 27 Sep 2022) (km/h)



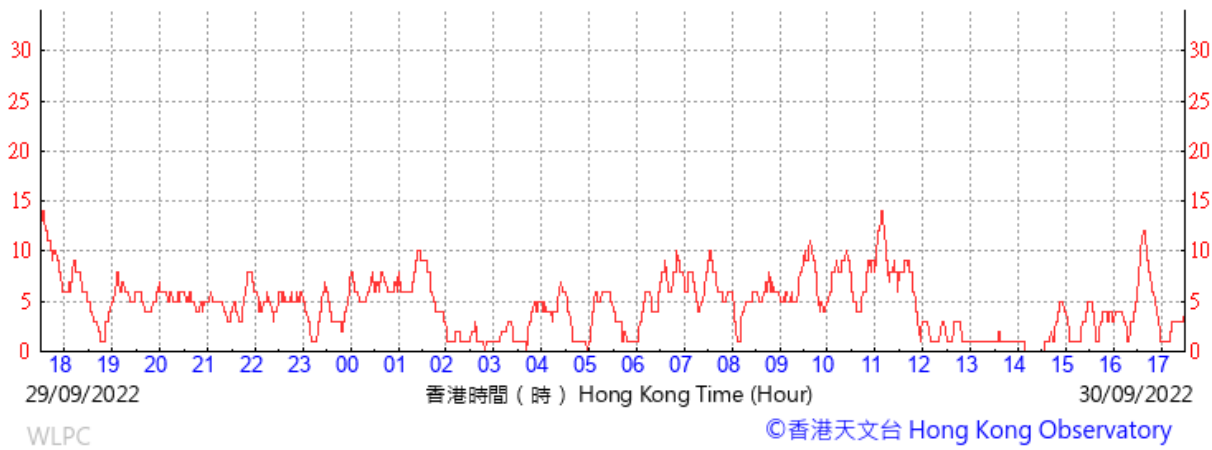
Wind Data for Wetland Park

30 September 2022

(於香港時間30/09/2022 17時30分更新) (Updated at 17:30H on 30/09/2022)

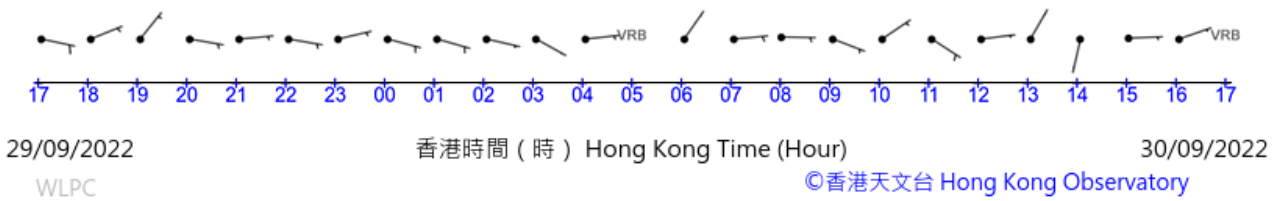


(公里/小時) (於香港時間30/09/2022 17時30分更新) (Updated at 17:30H on 30/09/2022) (km/h)



十分鐘平均風向及風速

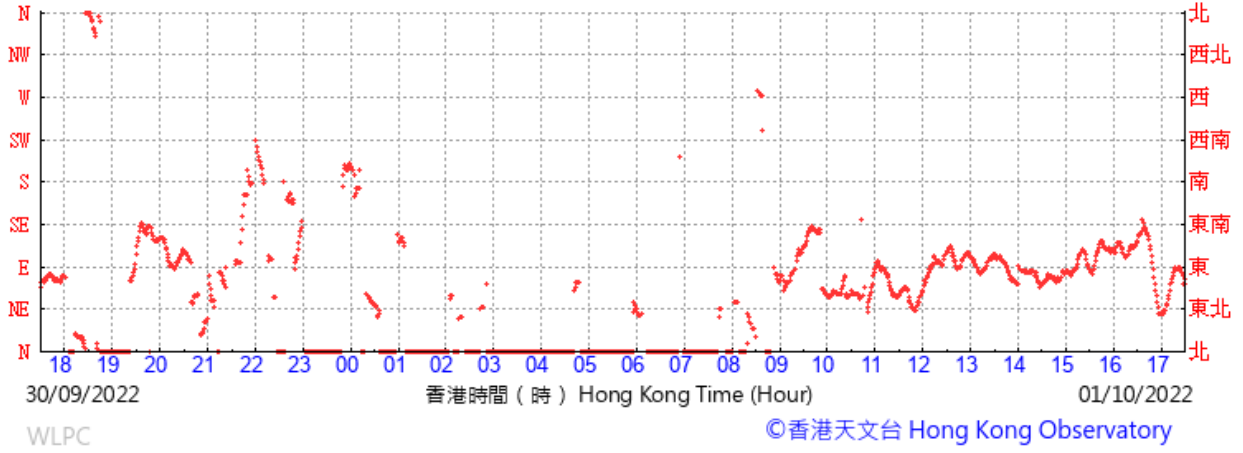
10-minute mean wind



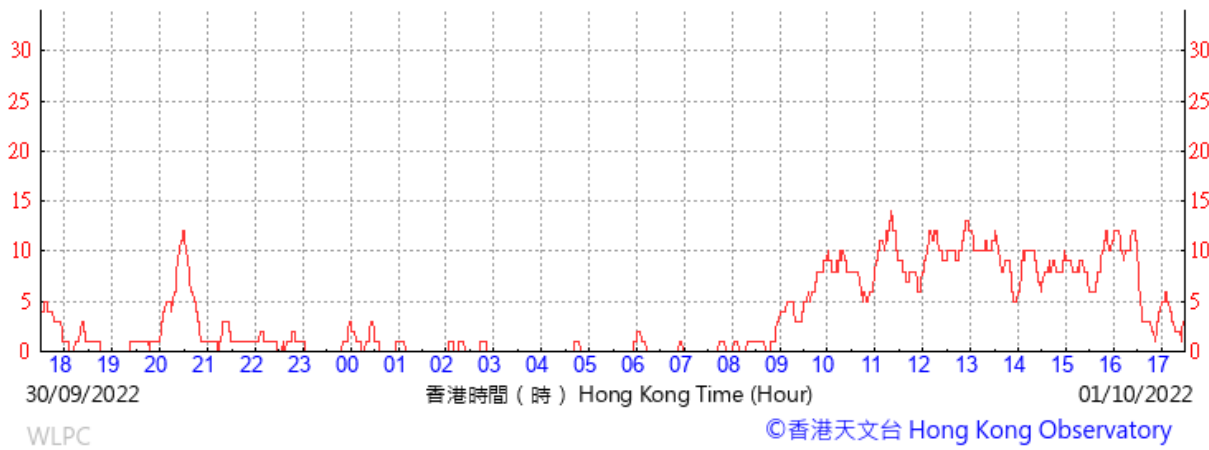
Wind Data for Wetland Park

1 October 2022

(於香港時間01/10/2022 17時30分更新) (Updated at 17:30H on 01/10/2022)

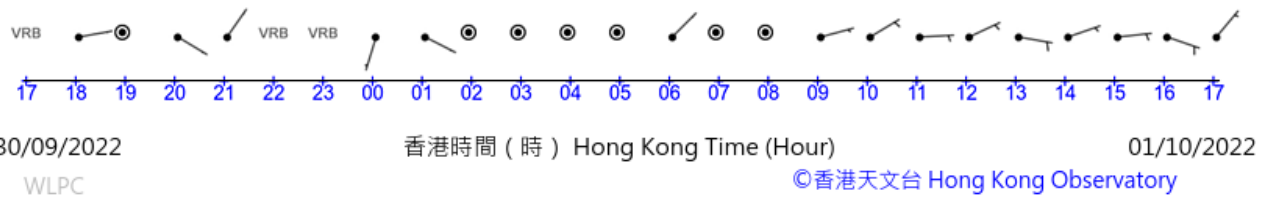


(公里/小時) (於香港時間01/10/2022 17時30分更新) (Updated at 17:30H on 01/10/2022) (km/h)



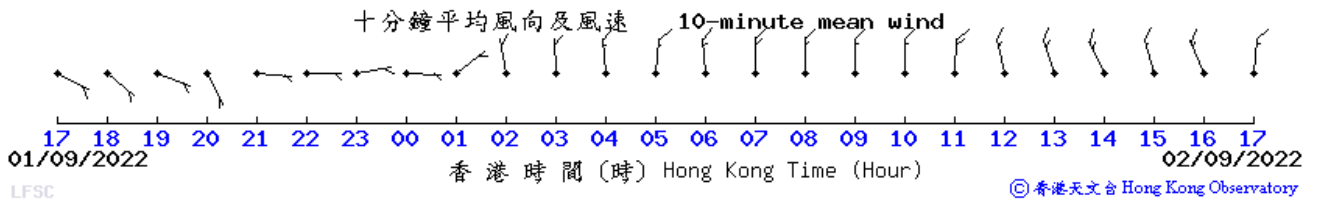
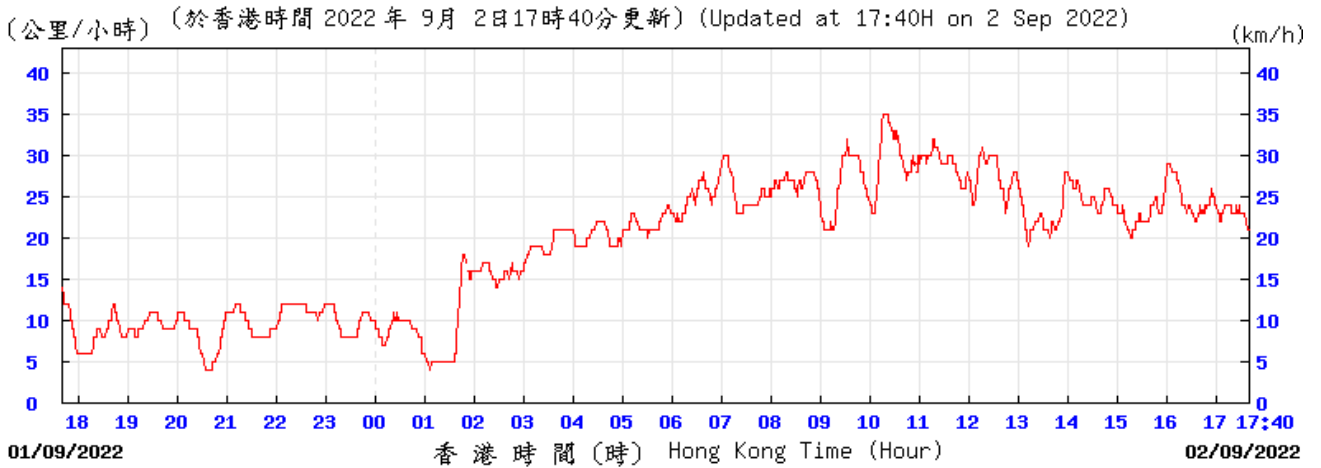
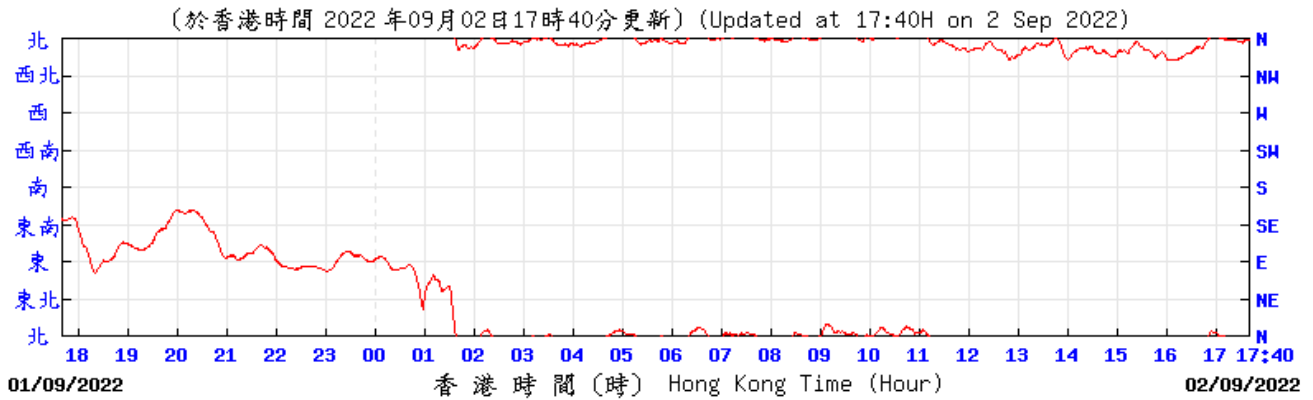
十分鐘平均風向及風速

10-minute mean wind



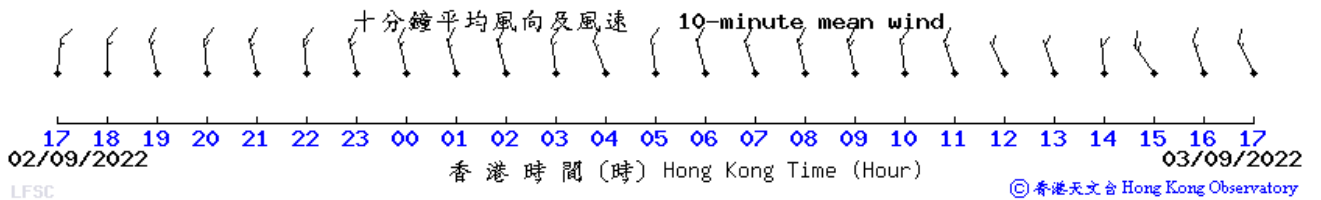
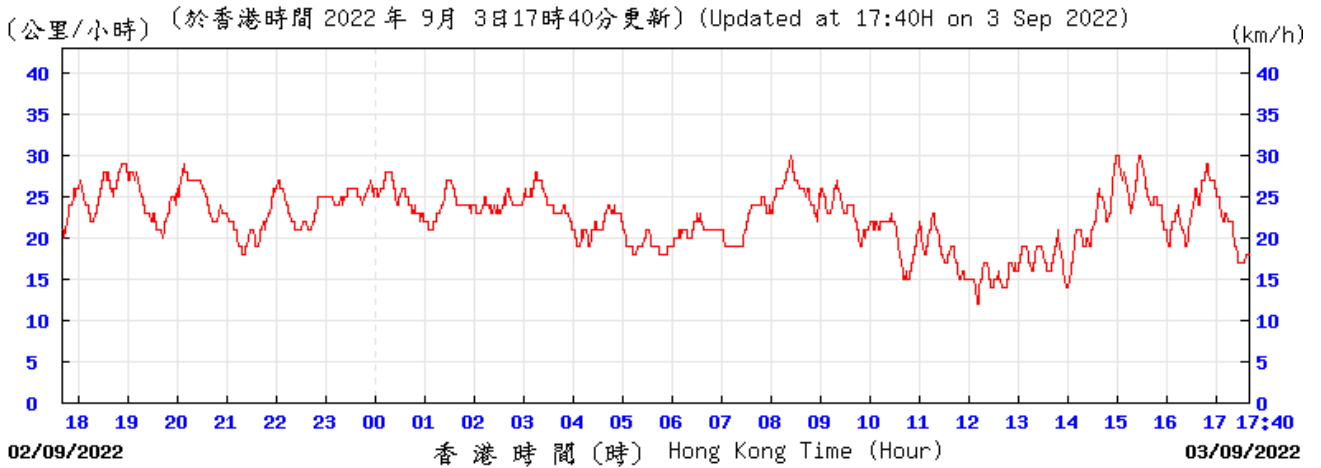
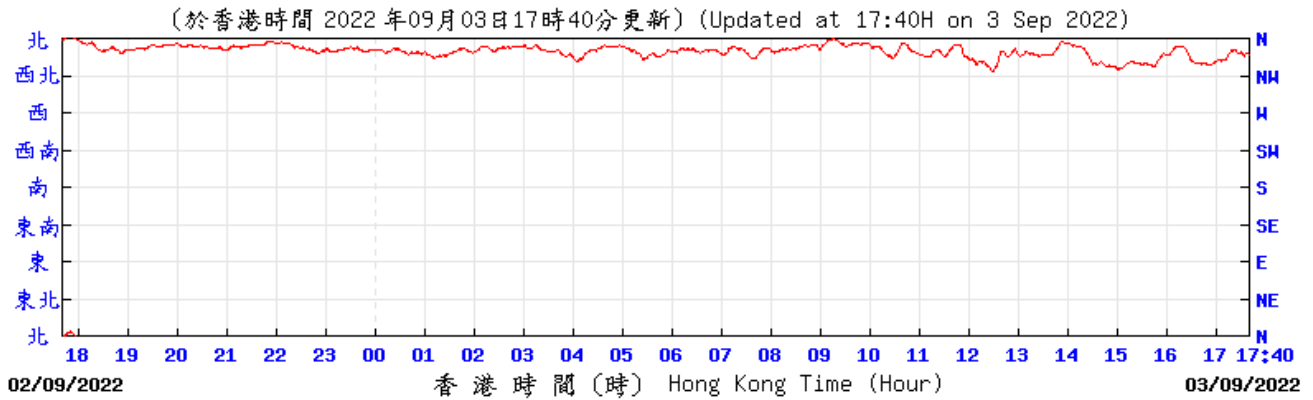
Wind Data for Lau Fau Shan

2 September 2022



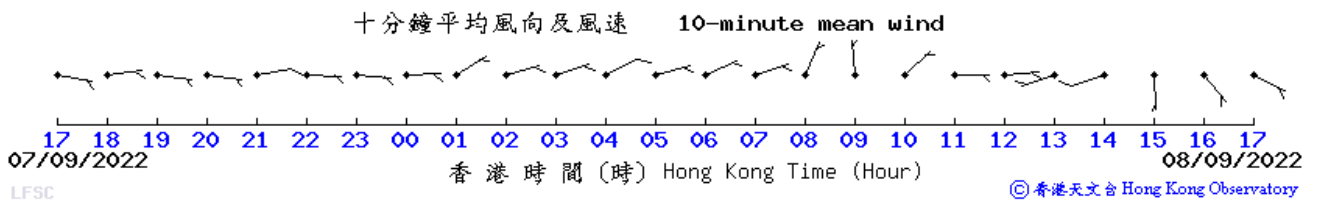
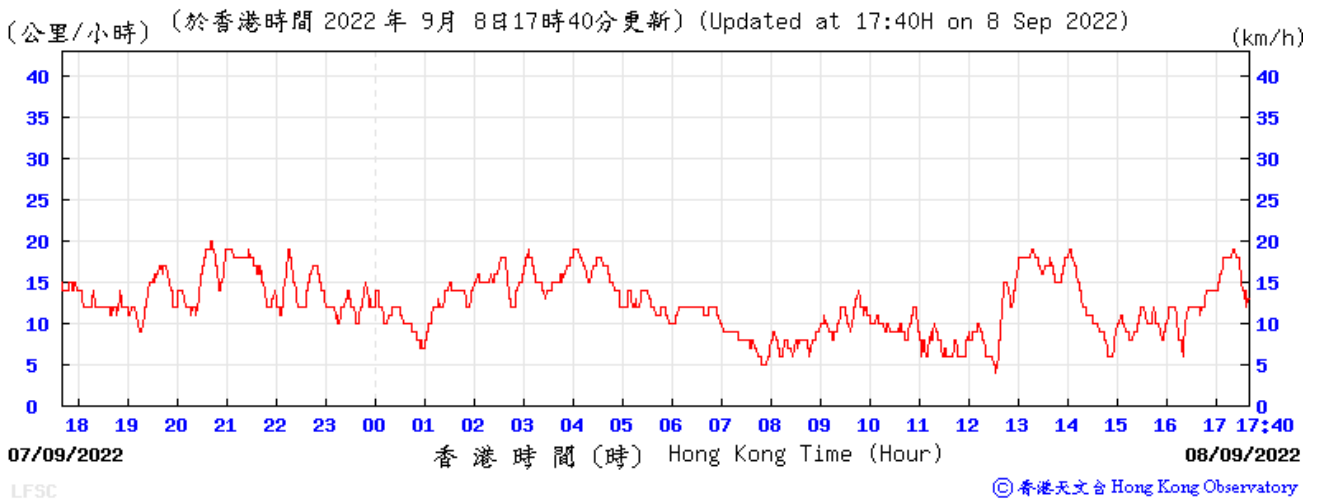
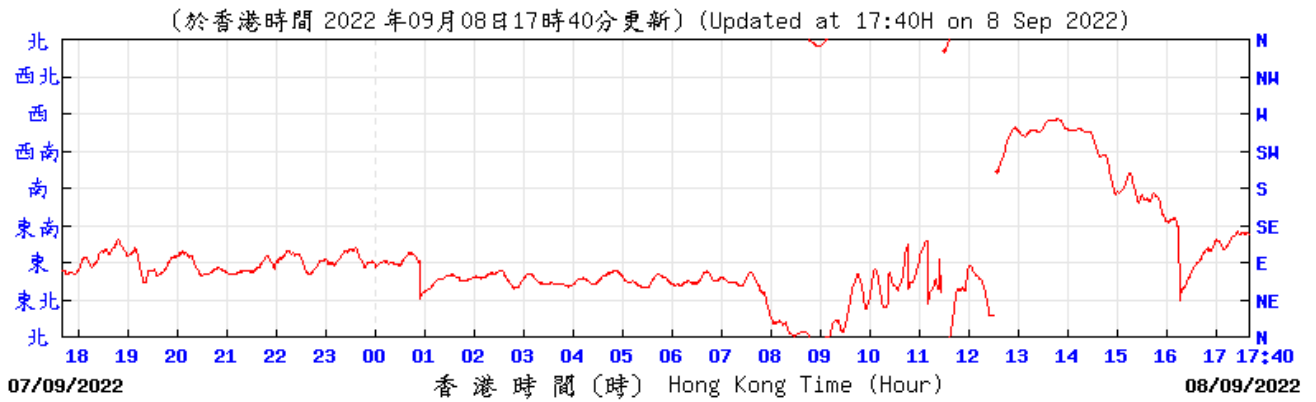
Wind Data for Lau Fau Shan

3 September 2022



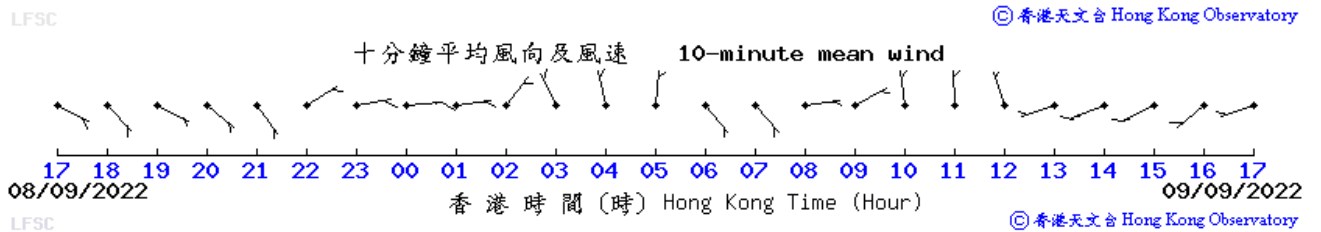
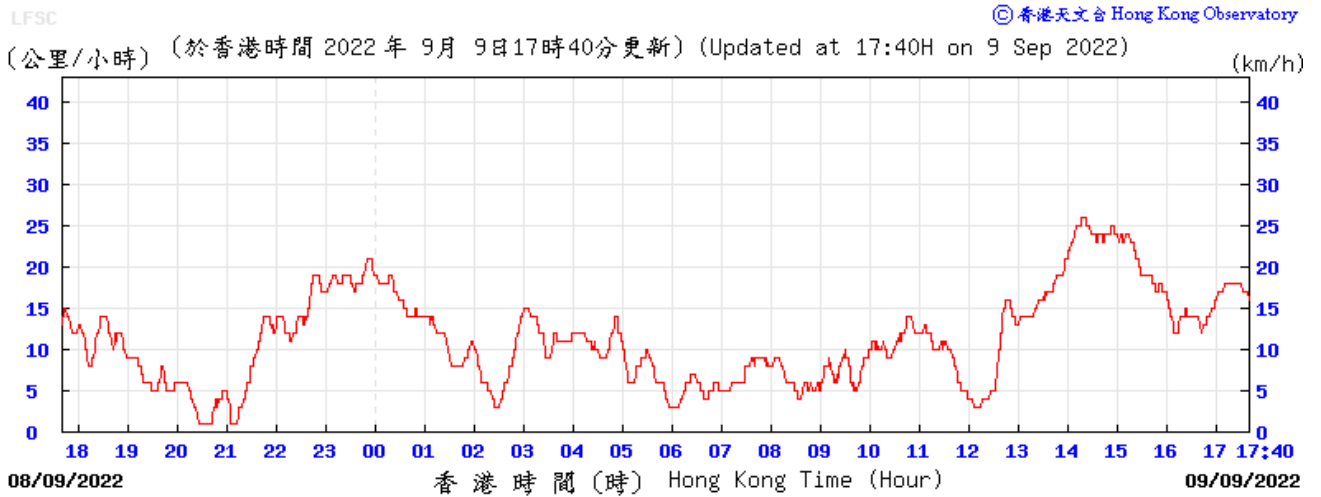
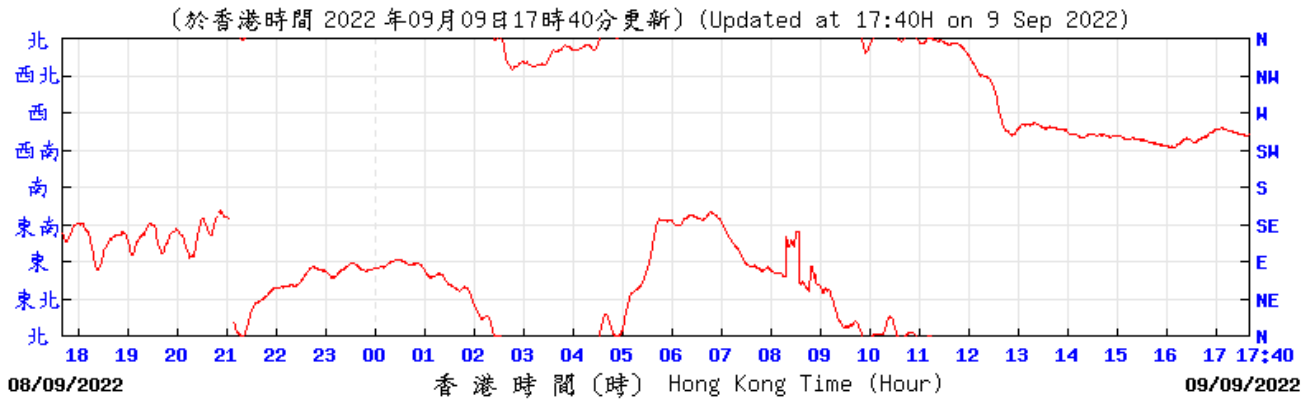
Wind Data for Lau Fau Shan

8 September 2022



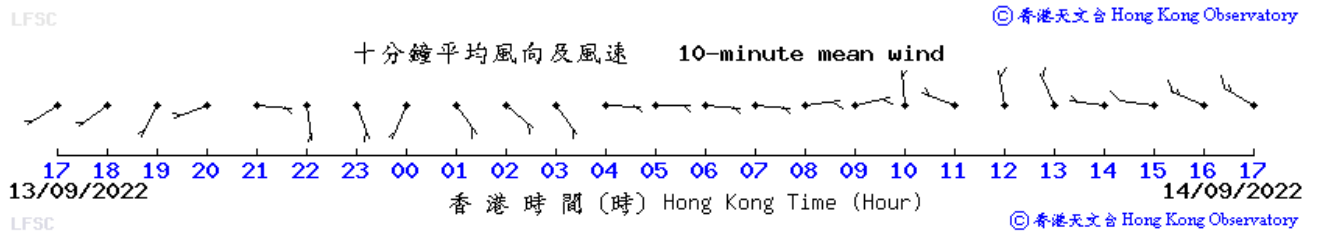
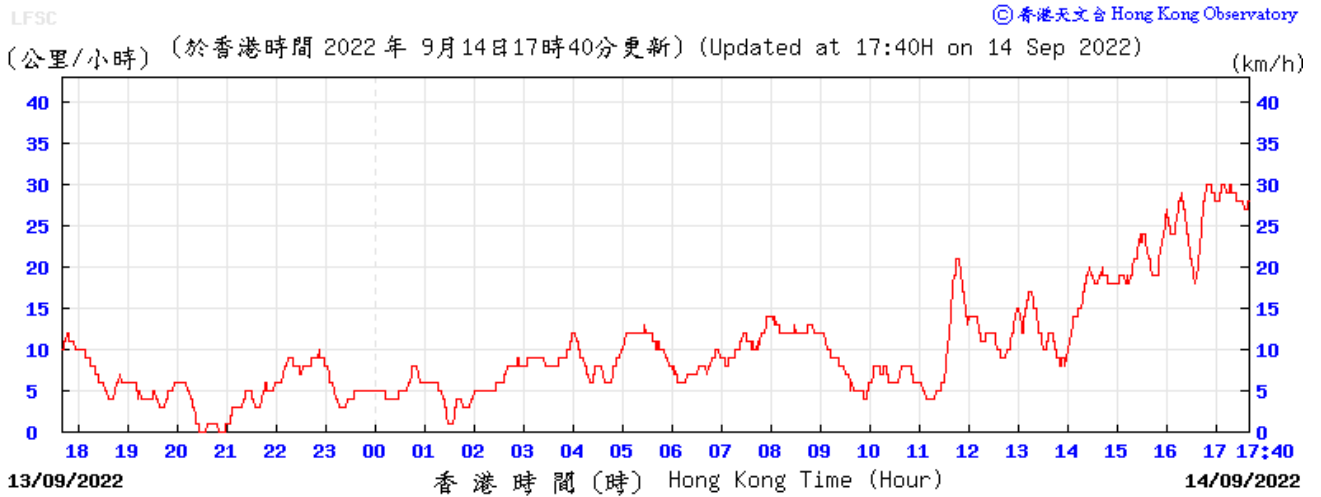
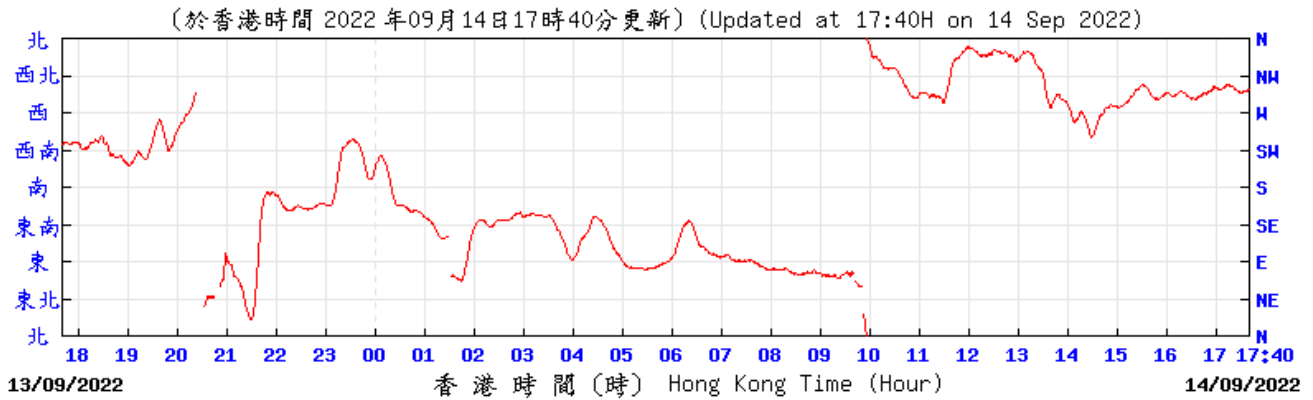
Wind Data for Lau Fau Shan

9 September 2022



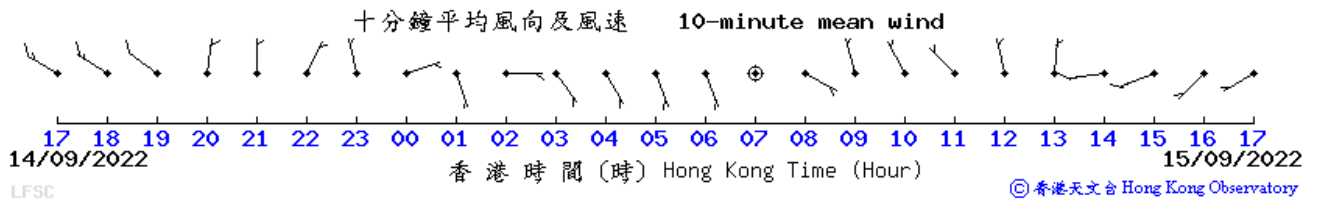
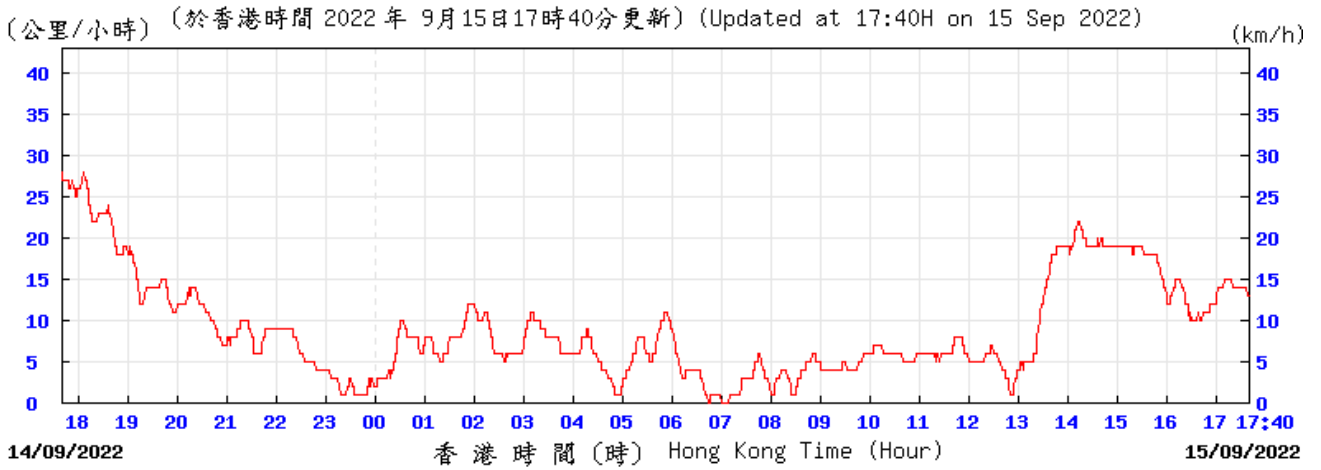
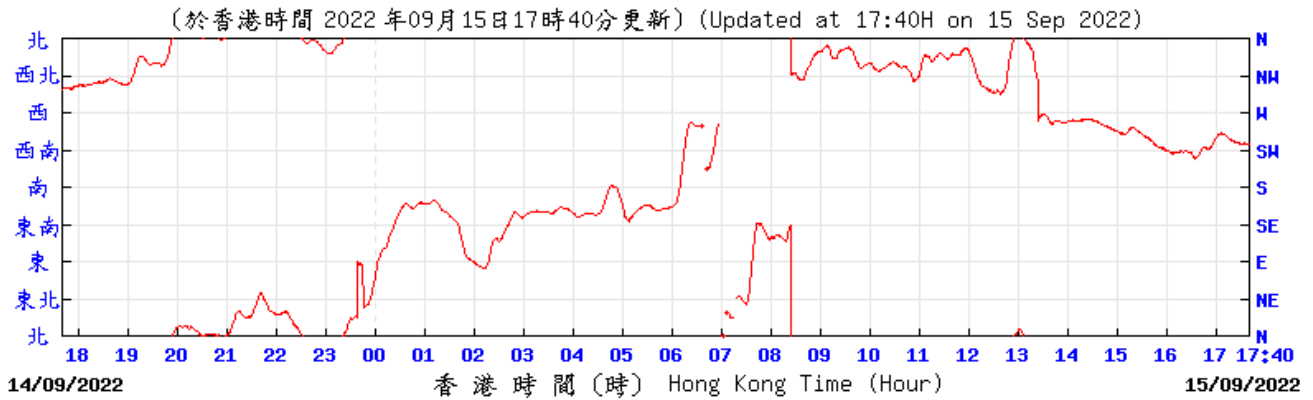
Wind Data for Lau Fau Shan

14 September 2022



Wind Data for Lau Fau Shan

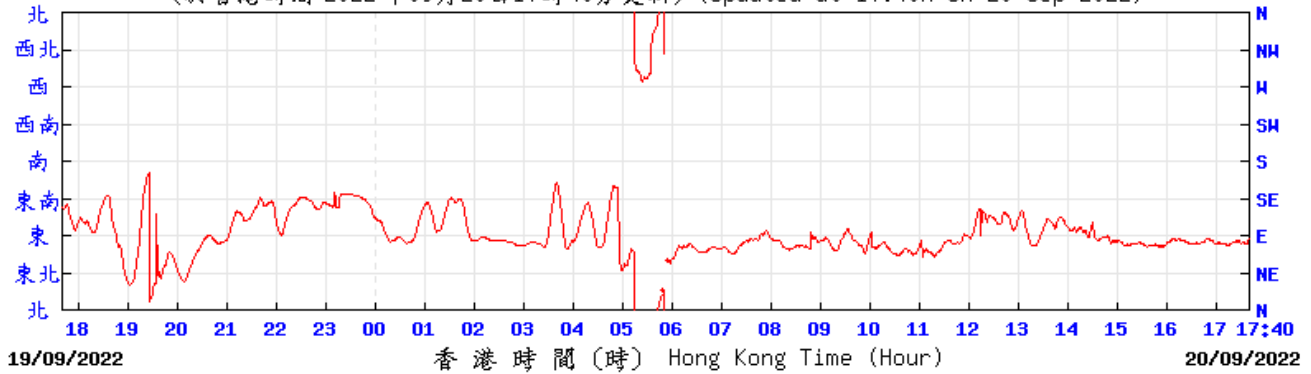
15 September 2022



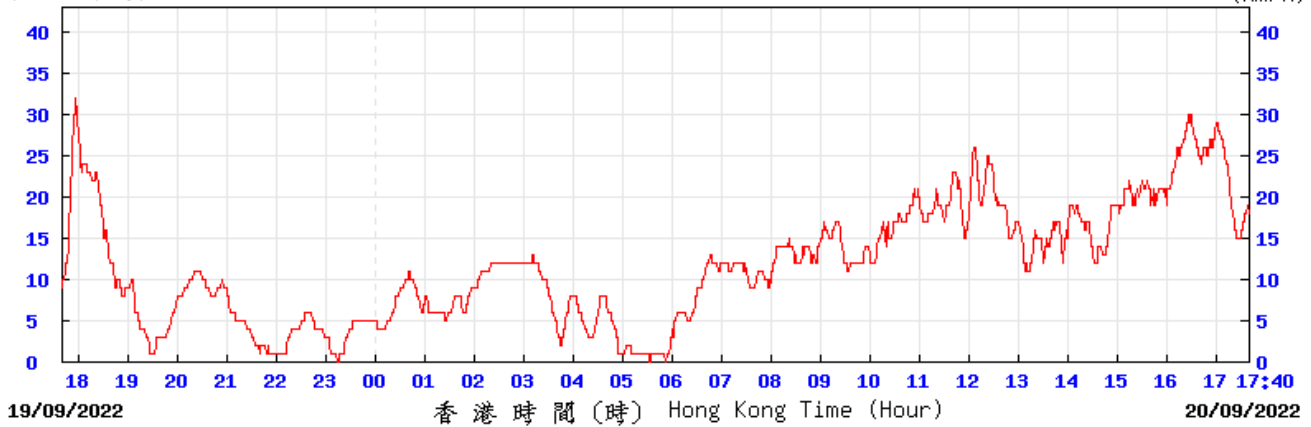
Wind Data for Lau Fau Shan

20 September 2022

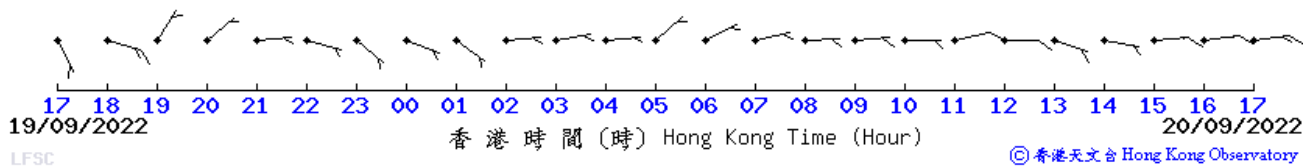
(於香港時間 2022 年09月20日17時40分更新) (Updated at 17:40H on 20 Sep 2022)



(公里/小時) (於香港時間 2022 年 9月20日17時40分更新) (Updated at 17:40H on 20 Sep 2022) (km/h)



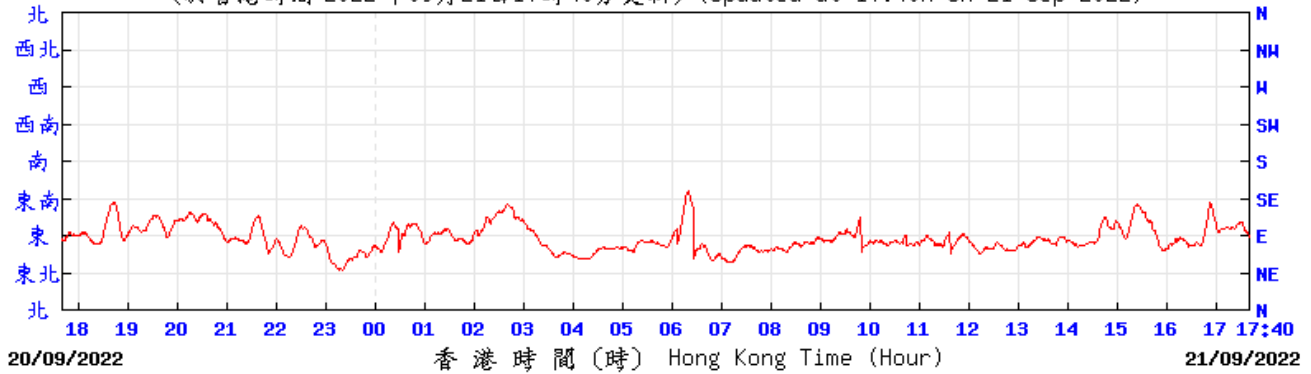
十分鐘平均風向及風速 10-minute mean wind



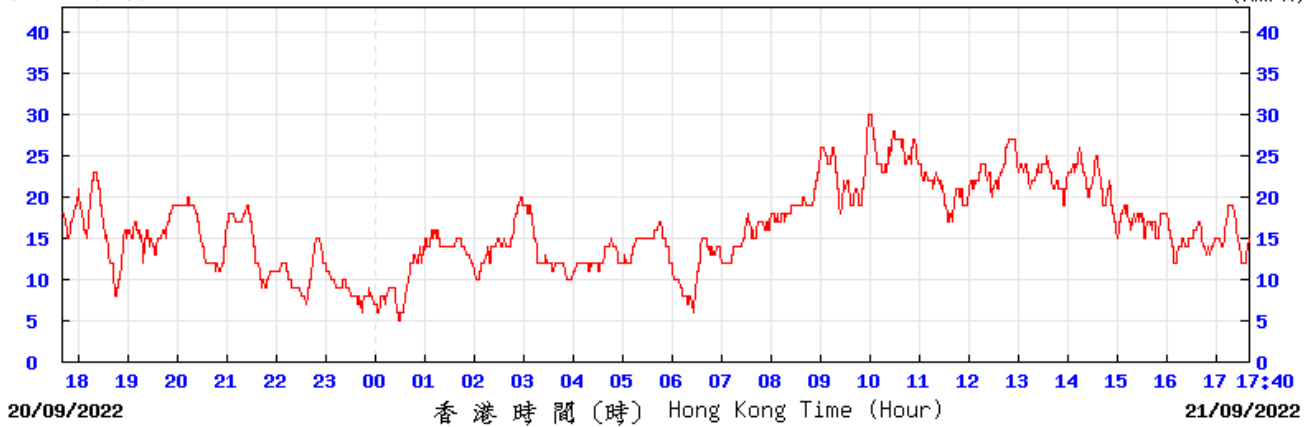
Wind Data for Lau Fau Shan

21 September 2022

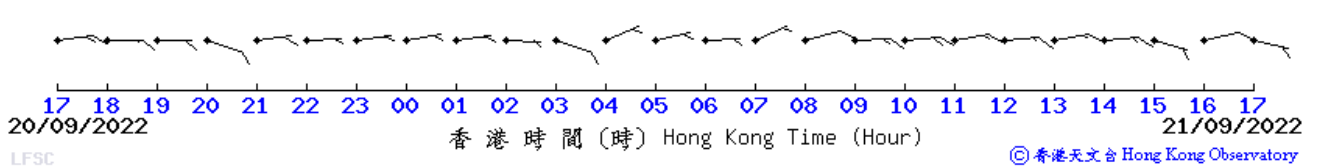
(於香港時間 2022 年09月21日17時40分更新) (Updated at 17:40H on 21 Sep 2022)



(公里/小時) (於香港時間 2022 年 9月21日17時40分更新) (Updated at 17:40H on 21 Sep 2022) (km/h)

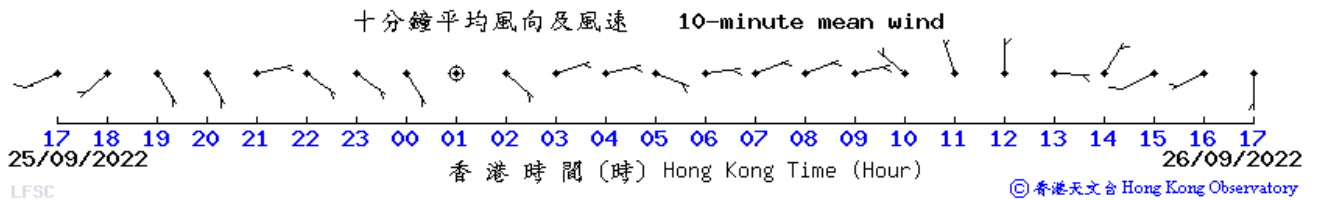
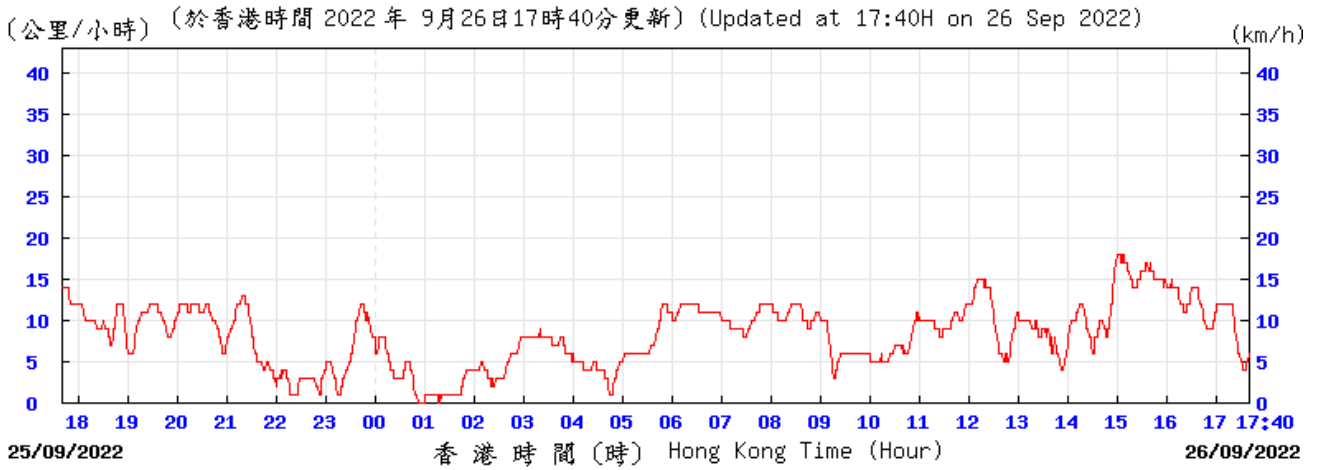
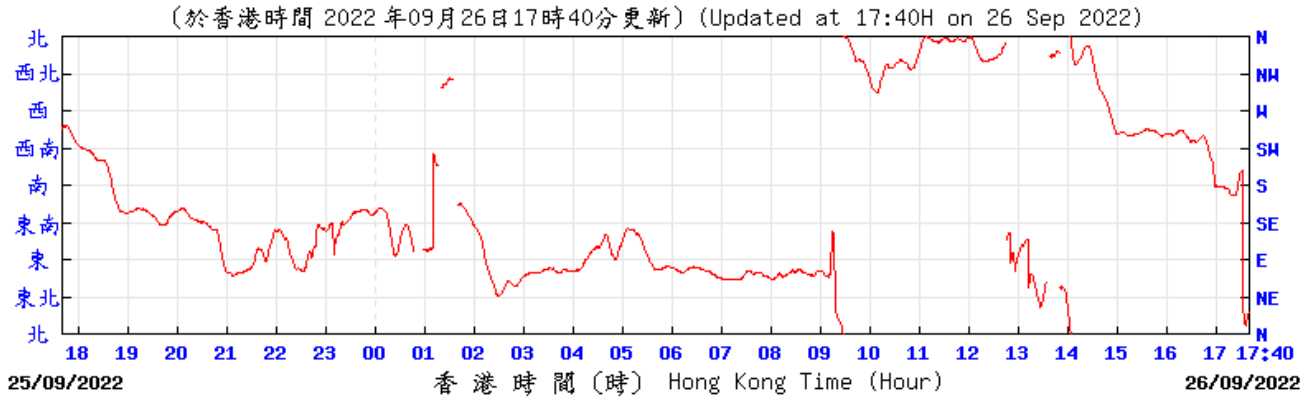


十分鐘平均風向及風速 10-minute mean wind



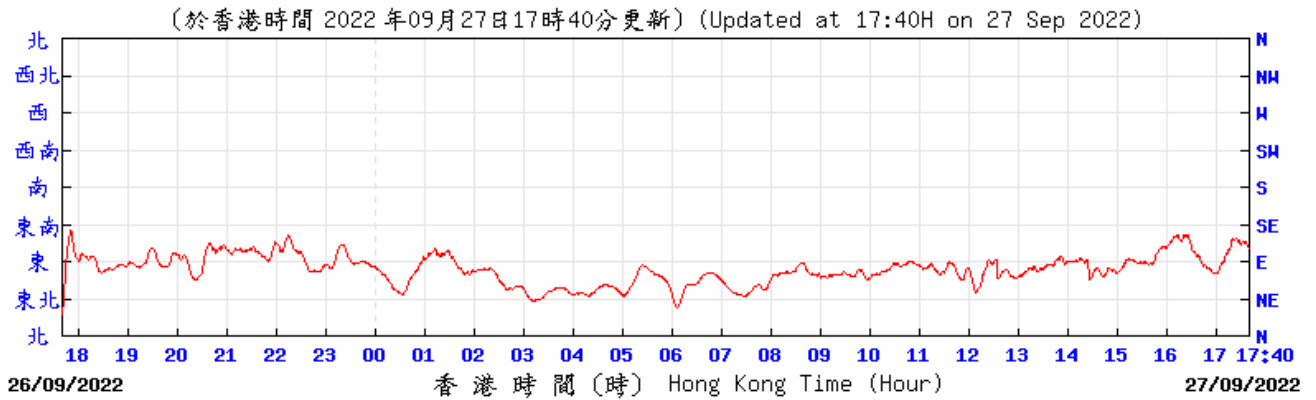
Wind Data for Lau Fau Shan

26 September 2022

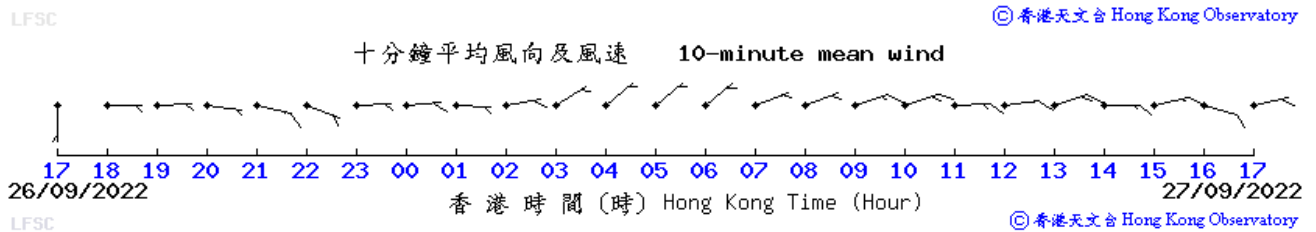
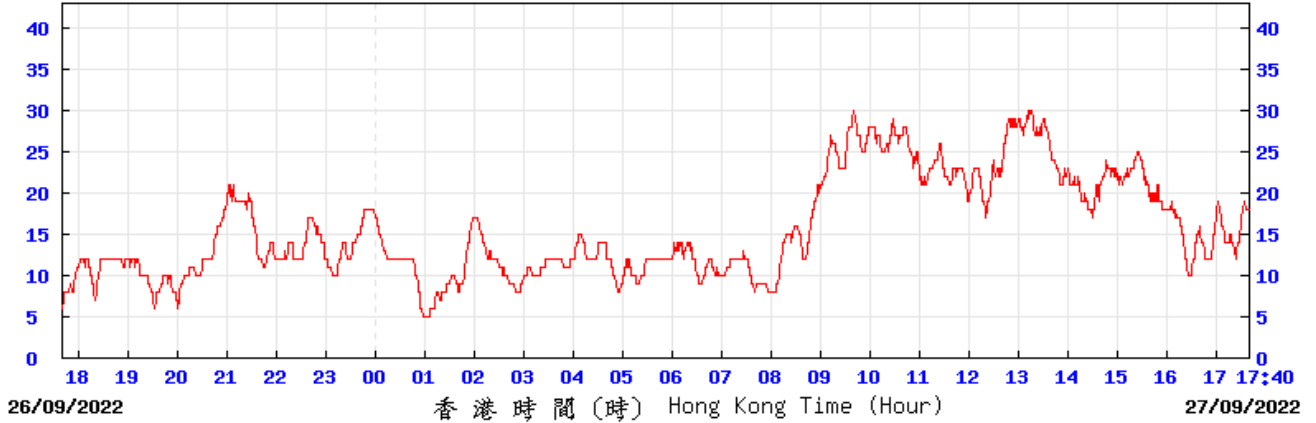


Wind Data for Lau Fau Shan

27 September 2022



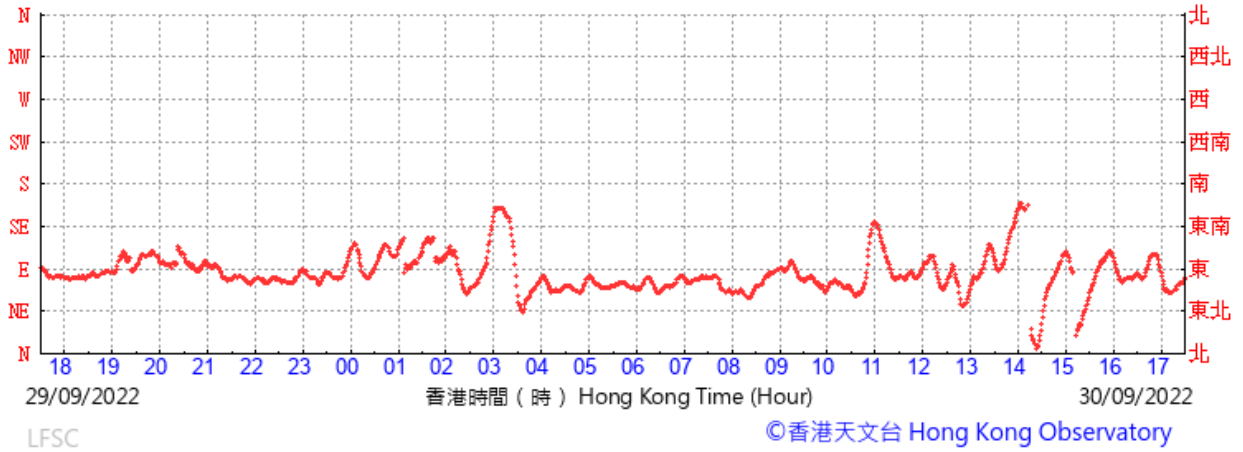
LFSC (公里/小時) (於香港時間 2022 年 9月27日17時40分更新) (Updated at 17:40H on 27 Sep 2022) (km/h)



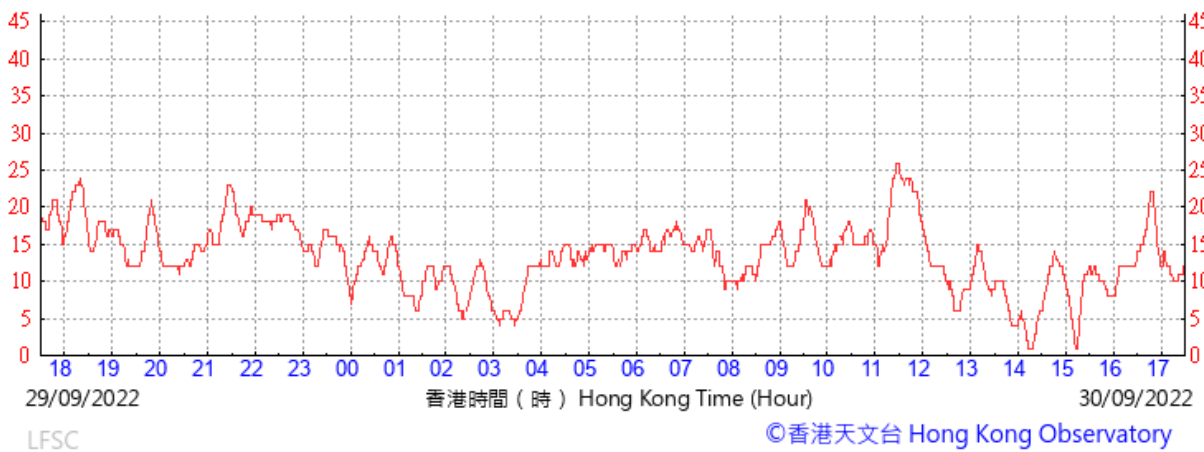
Wind Data for Lau Fau Shan

30 September 2022

(於香港時間30/09/2022 17 時 30 分更新) (Updated at 17:30H on 30/09/2022)

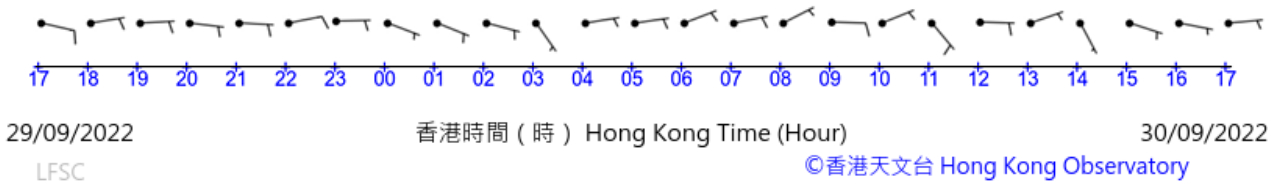


(公里/小時) (於香港時間30/09/2022 17 時 30 分更新) (Updated at 17:30H on 30/09/2022) (km/h)



十分鐘平均風向及風速

10-minute mean wind



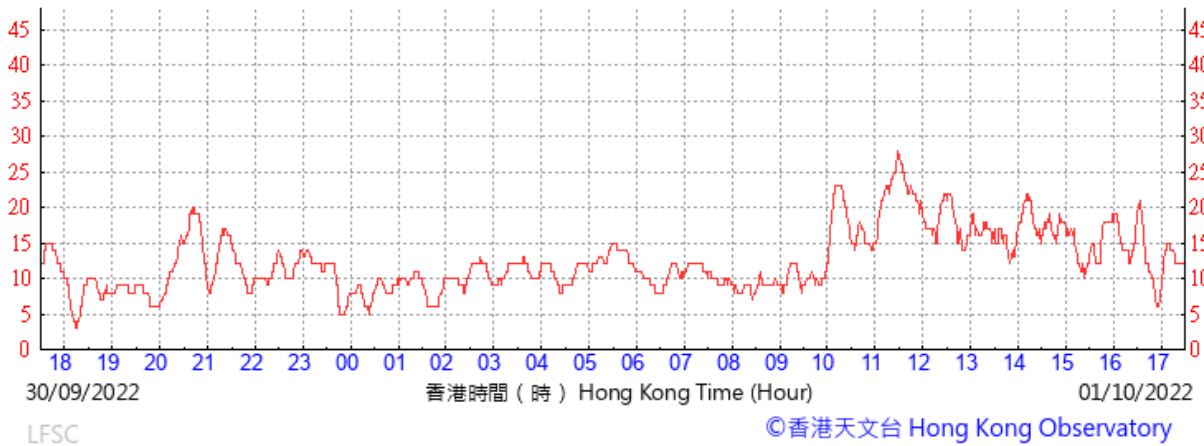
Wind Data for Lau Fau Shan

1 October 2022

(於香港時間01/10/2022 17時30分更新) (Updated at 17:30H on 01/10/2022)

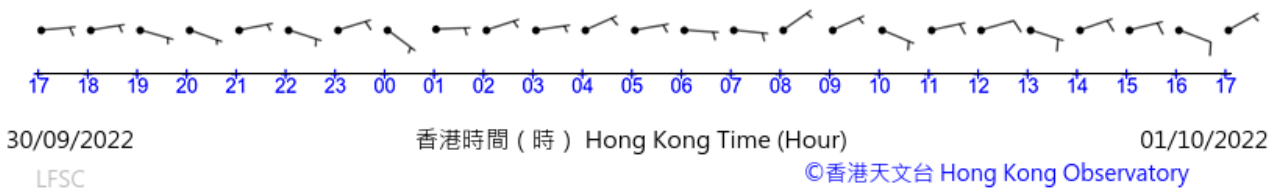


(公里/小時) (於香港時間01/10/2022 17時30分更新) (Updated at 17:30H on 01/10/2022) (km/h)



十分鐘平均風向及風速

10-minute mean wind



Daily Extract

Daily Extract of Meteorological Observations , September 2022

 Back Year Month Go

Day	Hong Kong Observatory								King's Park	Waglan Island'	
	Mean Pressure (hPa)	Air Temperature			Mean Dew Point (deg. C)	Mean Relative Humidity (%)	Mean Amount of Cloud (%)	Total Rainfall (mm)	Total Bright Sunshine (hours)	Prevailing Wind Direction (degrees)	Me: Wir Spe (km)
		Absolute Daily Max (deg. C)	Mean (deg. C)	Absolute Daily Min (deg. C)							
01	1007.9	32.9	29.4	26.9	25.0	78	71	2.8	7.2	***	**
02	1005.9	32.3	29.5	27.3	21.6	63	78	0.0	8.0	***	**
03	1002.8	33.9	30.0	26.9	19.5	54	30	0.0	11.1	***	**
04	1002.9	34.7	30.8	27.7	20.6	55	26	0.0	11.0	***	**
05	1004.4	35.3	31.1	28.8	20.1	52	38	0.0	10.2	***	**
06	1008.2	34.5	30.8	28.4	22.3	61	51	0.0	8.9	***	**
07	1013.3	29.6	28.4	26.7	24.7	81	86	8.6	0.5	***	**
08	1014.2	32.8	29.5	27.8	23.3	70	66	Trace	10.3	***	**
09	1013.1	33.3	29.6	27.5	19.4	55	44	0.0	11.0	***	**
10	1011.4	31.4	28.9	27.6	24.2	76	59	Trace	4.7	***	**
11	1009.1	32.1	29.4	27.4	25.0	78	43	0.0	8.6	***	**
12	1007.4	33.7	30.8	28.2	23.1	66	23	0.0	10.3	***	**
13	1007.3	35.9	31.7	28.8	21.2	56	5	0.0	11.0	***	**
14	1007.0	35.5	31.7	29.6	18.6	46	16	0.0	10.5	***	**
15	1005.9	34.5	31.3	28.7	19.9	52	10	0.0	11.0	***	**
16	1005.1	33.8	30.8	28.6	22.9	63	36	Trace	8.9	***	**
17	1006.0	33.9	31.1	29.1	24.4	69	23	Trace	10.5	***	**
18	1005.7	34.0	30.1	27.4	25.4	77	53	20.3	6.9	***	**
19	1005.9	32.3	28.8	25.9	24.4	77	79	3.3	5.7	***	**
20	1008.2	30.7	28.9	26.2	24.8	79	78	3.5	3.1	***	**
21	1010.7	30.4	28.1	25.8	22.6	72	71	8.5	9.8	***	**

22	1011.1	31.2	28.5	26.9	23.2	73	52	0.0	9.5	***	**
23	1010.8	32.1	28.5	25.6	24.0	77	53	13.4	5.7	***	**
24	1011.2	31.0	28.3	25.8	22.5	71	75	0.0	9.3	***	**
25	1010.4	32.7	28.8	26.9	22.8	71	39	0.0	9.6	***	**
26	1009.1	33.7	29.4	27.2	23.2	70	62	0.0	10.4	***	**
27	1007.7	32.3	29.2	28.1	23.6	72	86	Trace	4.0	***	**
28	1008.0	31.2	28.8	27.7	23.5	73	81	0.0	6.7	***	**
29	1010.1	29.7	28.0	25.0	24.4	81	84	8.1	2.9	***	**
30	1012.3	28.3	26.4	24.8	24.8	91	88	102.7	0.1	***	**
Mean/Total	1008.4	32.7	29.6	27.3	22.8	69	54	171.2	237.4	***	**
Climatological Normal [?]	1008.8	30.5	27.9	26.1	23.6	78	66	321.4	174.4	080	21.

*** *unavailable*

[^] *Information of wind direction and wind speed for Waglan Island are based on automatic weather station data since August 1989*

Trace means rainfall less than 0.05 mm

[?] *1991-2020 Climatological Normal, unless otherwise specified*

