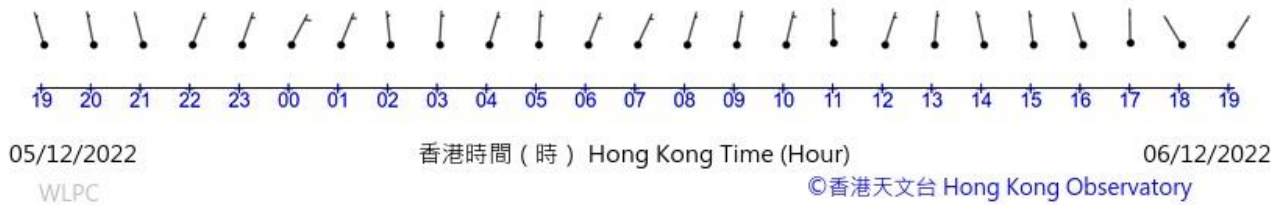
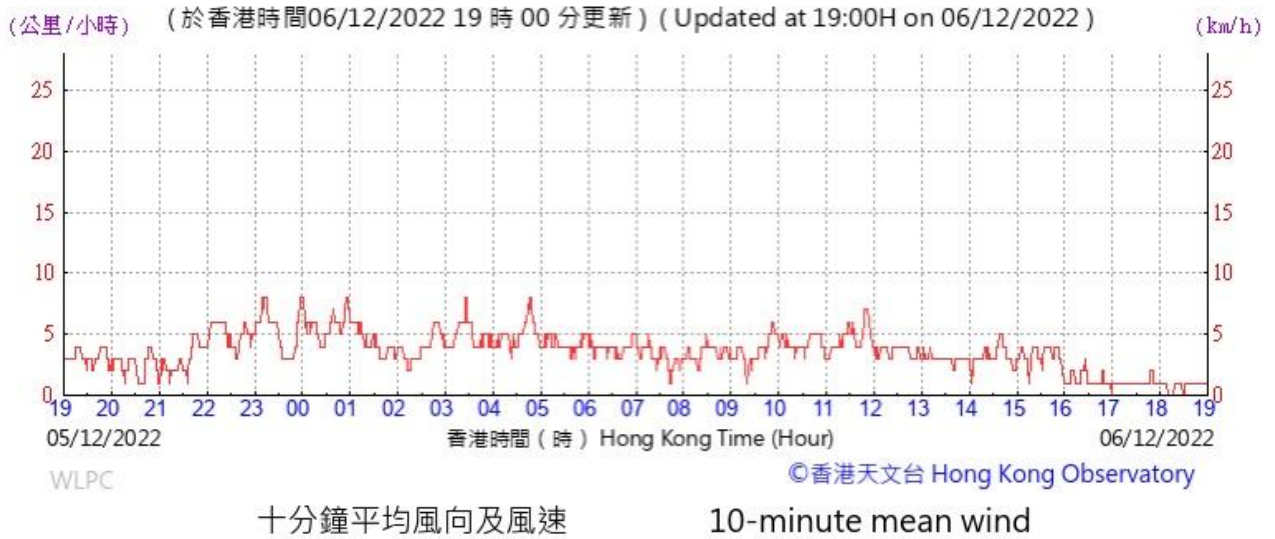
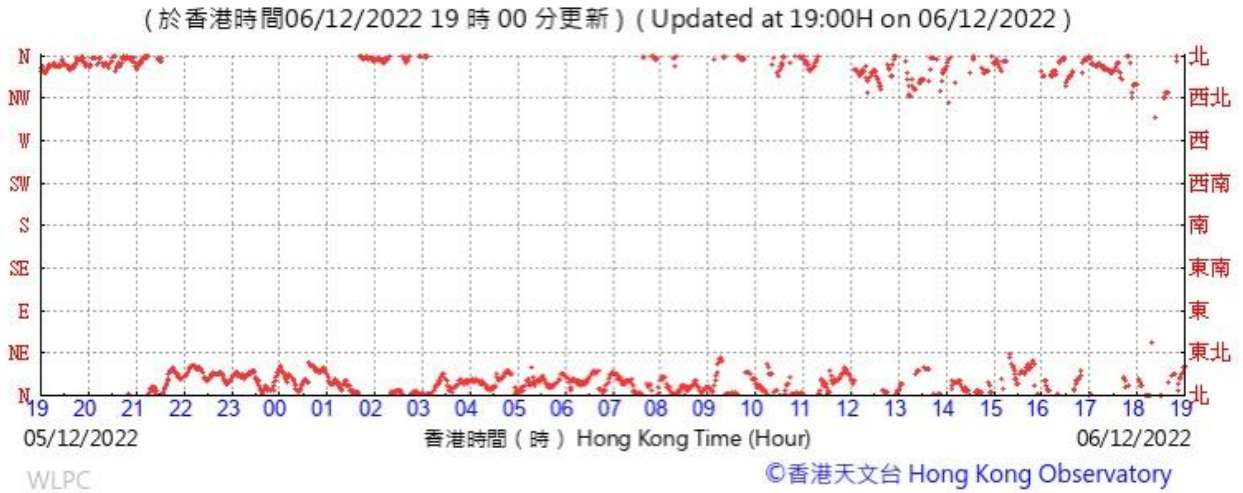


G. Weather Conditions during the Monitoring Period

Wind Data for Wetland Park

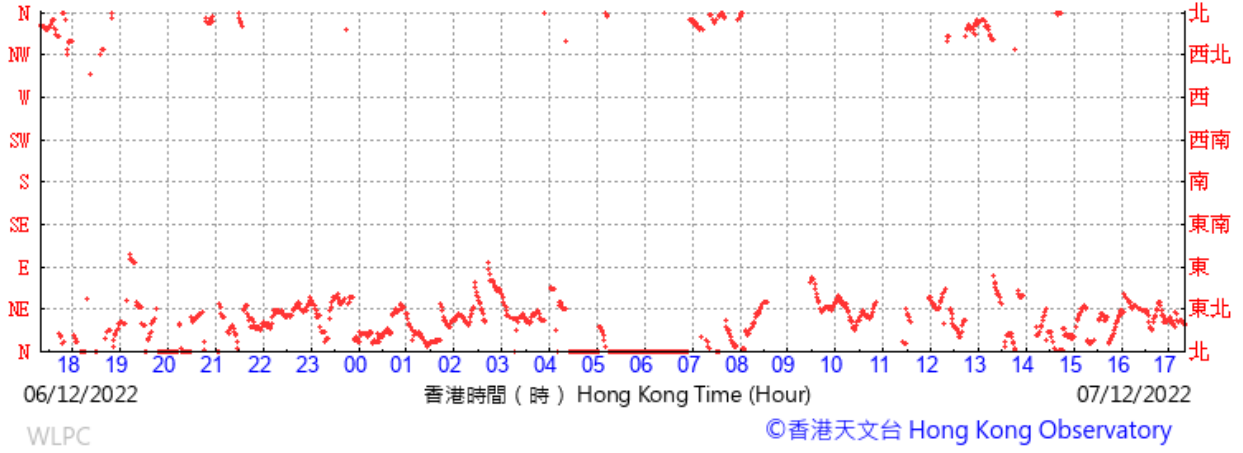
6 December 2022



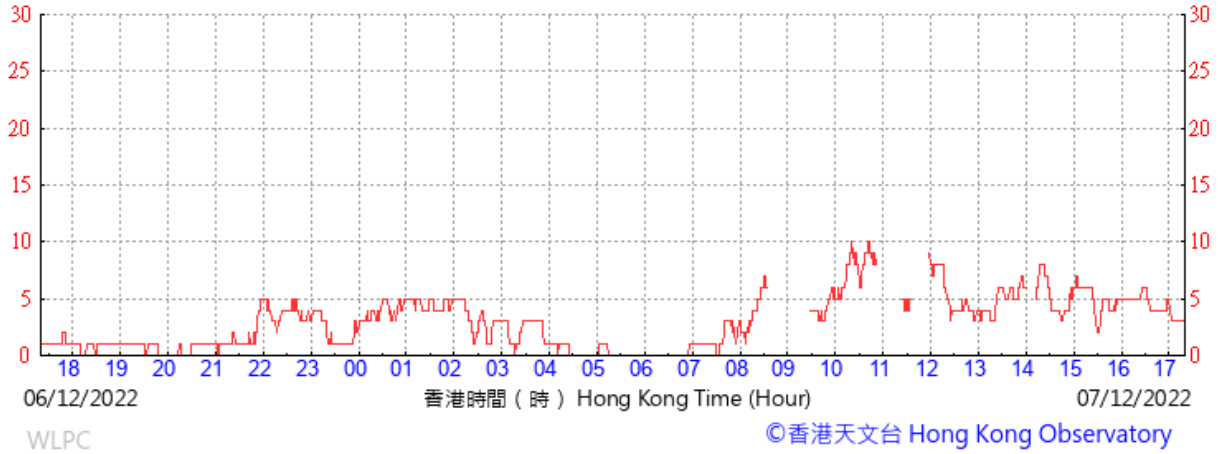
Wind Data for Wetland Park

7 December 2022

(於香港時間07/12/2022 17時 20分更新) (Updated at 17:20H on 07/12/2022)

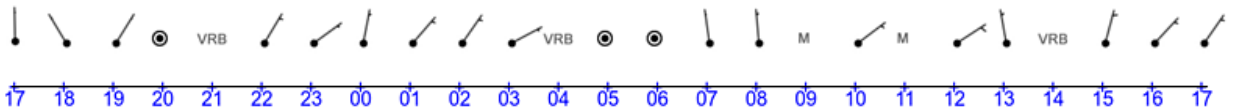


(公里/小時) (於香港時間07/12/2022 17時 20分更新) (Updated at 17:20H on 07/12/2022) (km/h)



十分鐘平均風向及風速

10-minute mean wind



06/12/2022

香港時間 (時) Hong Kong Time (Hour)

07/12/2022

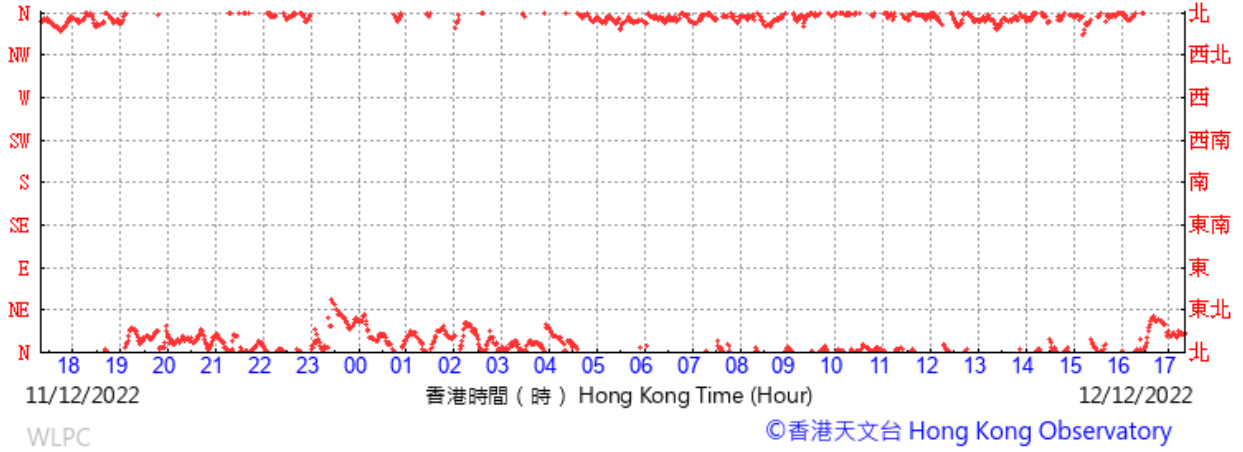
WLPC

©香港天文台 Hong Kong Observatory

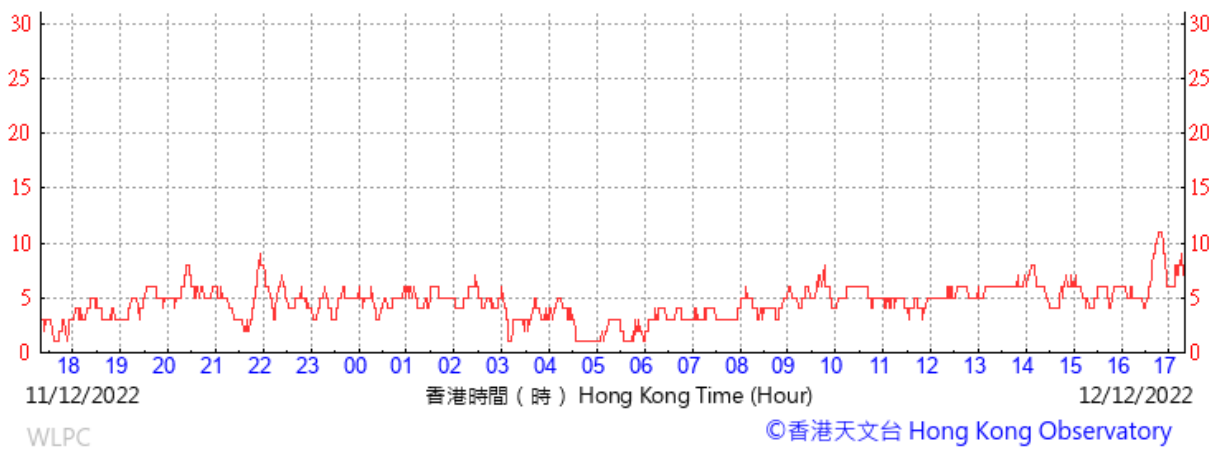
Wind Data for Wetland Park

12 December 2022

(於香港時間12/12/2022 17時 20分更新) (Updated at 17:20H on 12/12/2022)

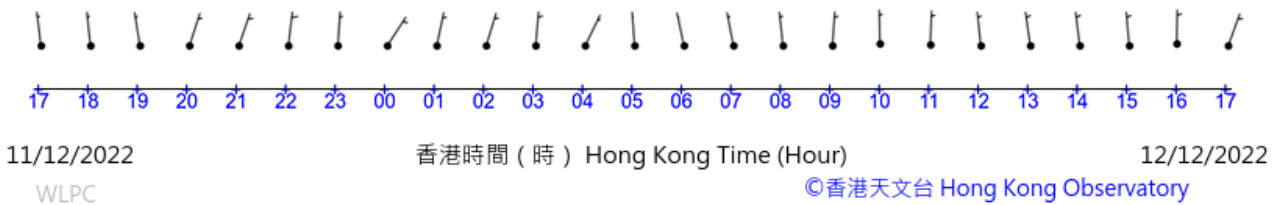


(公里/小時) (於香港時間12/12/2022 17時 20分更新) (Updated at 17:20H on 12/12/2022) (km/h)



十分鐘平均風向及風速

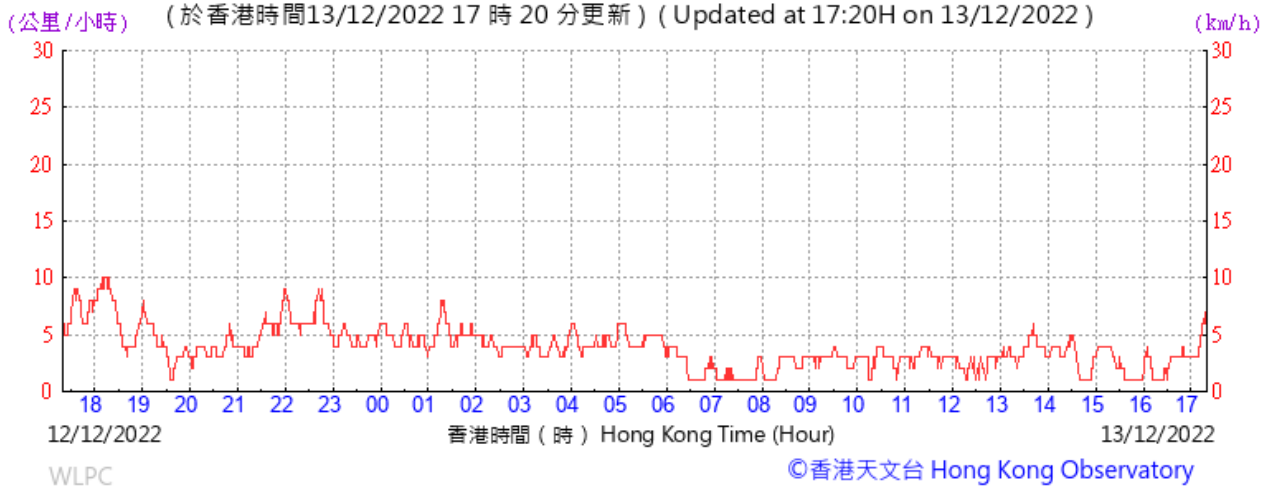
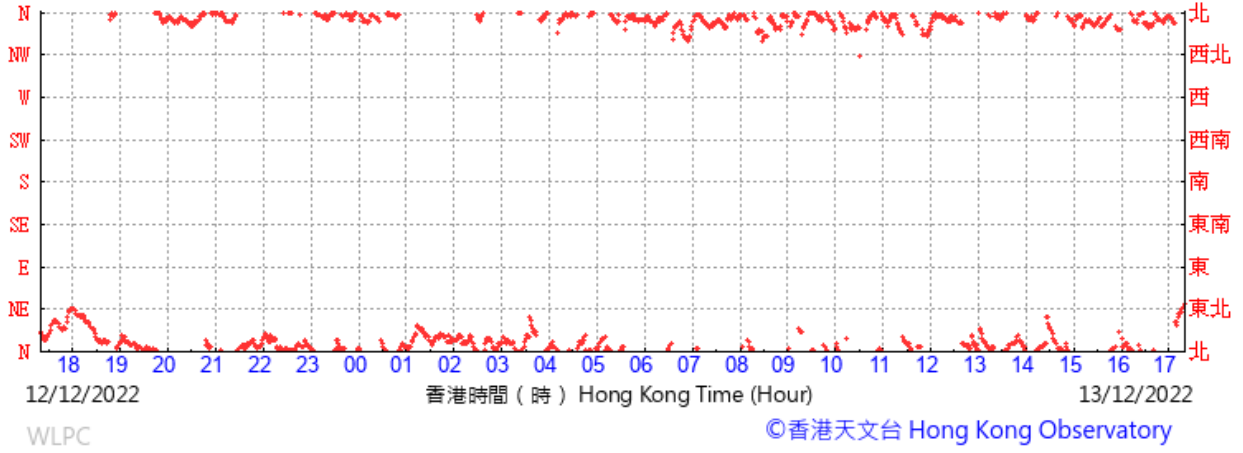
10-minute mean wind



Wind Data for Wetland Park

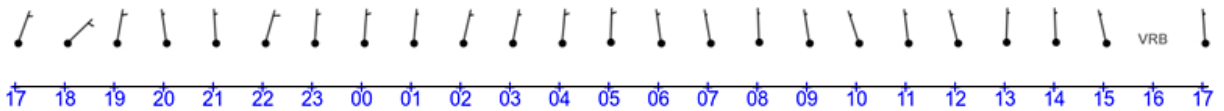
13 December 2022

(於香港時間13/12/2022 17時20分更新) (Updated at 17:20H on 13/12/2022)



十分鐘平均風向及風速

10-minute mean wind



12/12/2022

香港時間 (時) Hong Kong Time (Hour)

13/12/2022

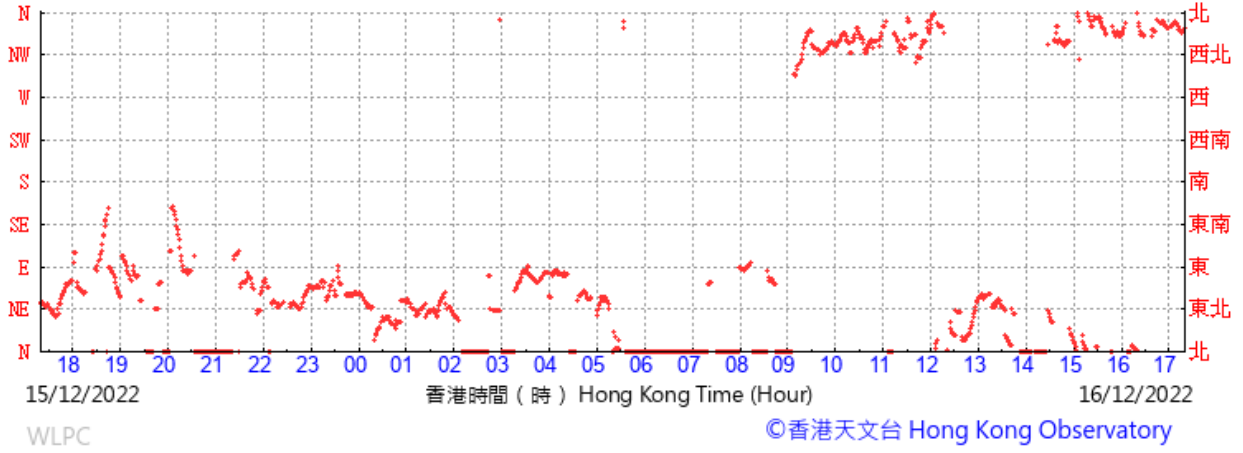
WLPC

©香港天文台 Hong Kong Observatory

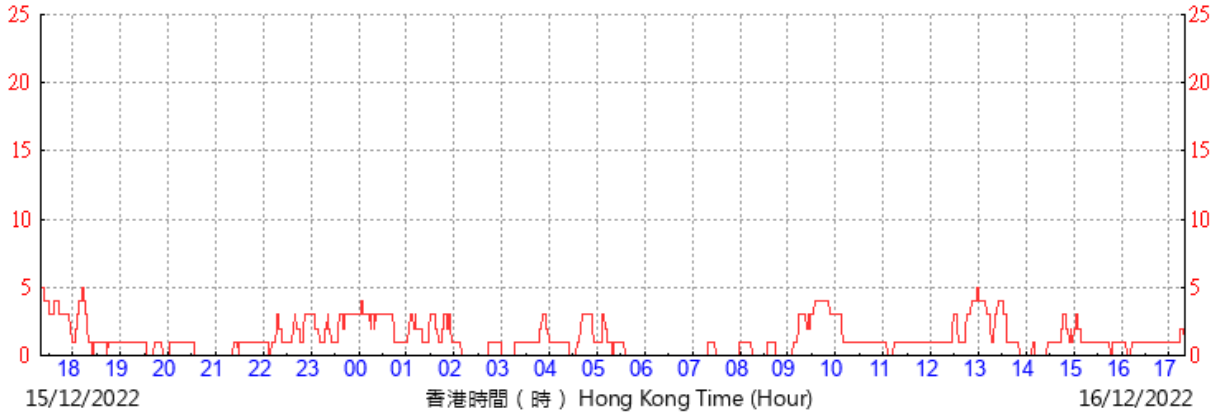
Wind Data for Wetland Park

16 December 2022

(於香港時間16/12/2022 17時20分更新) (Updated at 17:20H on 16/12/2022)

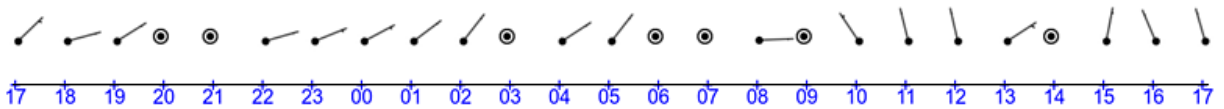


(公里/小時) (於香港時間16/12/2022 17時20分更新) (Updated at 17:20H on 16/12/2022) (km/h)



十分鐘平均風向及風速

10-minute mean wind



15/12/2022

香港時間 (時) Hong Kong Time (Hour)

16/12/2022

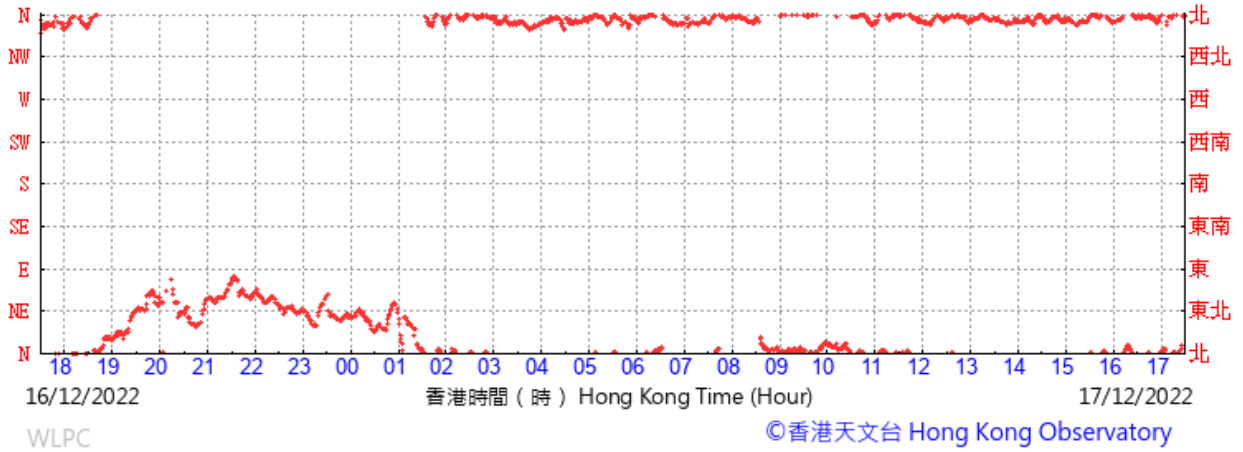
WLPC

©香港天文台 Hong Kong Observatory

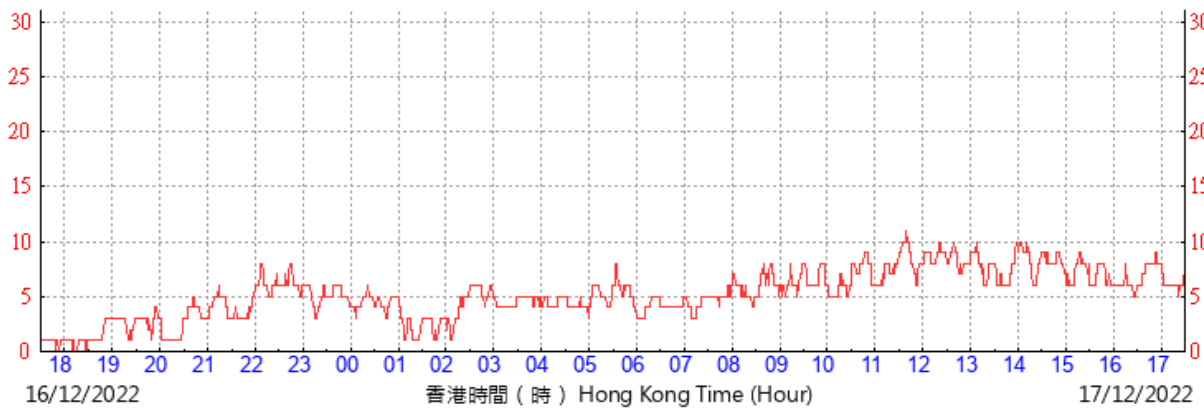
Wind Data for Wetland Park

17 December 2022

(於香港時間17/12/2022 17時30分更新) (Updated at 17:30H on 17/12/2022)

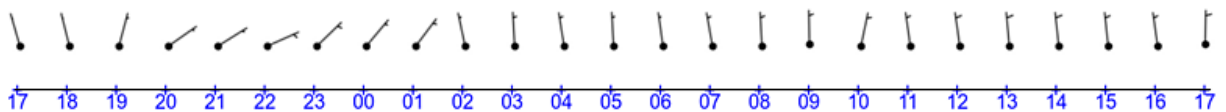


(公里/小時) (於香港時間17/12/2022 17時30分更新) (Updated at 17:30H on 17/12/2022) (km/h)



十分鐘平均風向及風速

10-minute mean wind



16/12/2022

香港時間 (時) Hong Kong Time (Hour)

17/12/2022

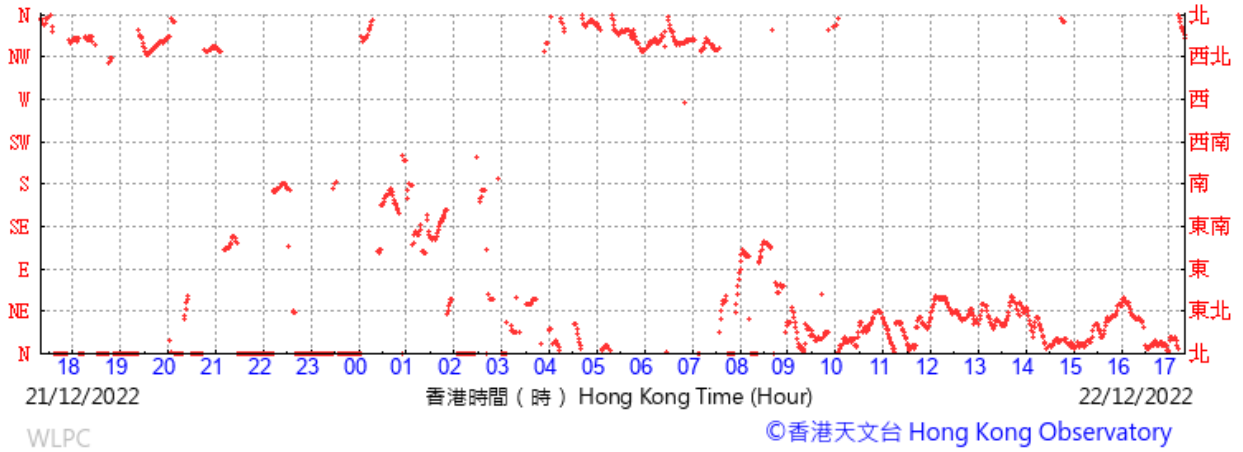
WLPC

©香港天文台 Hong Kong Observatory

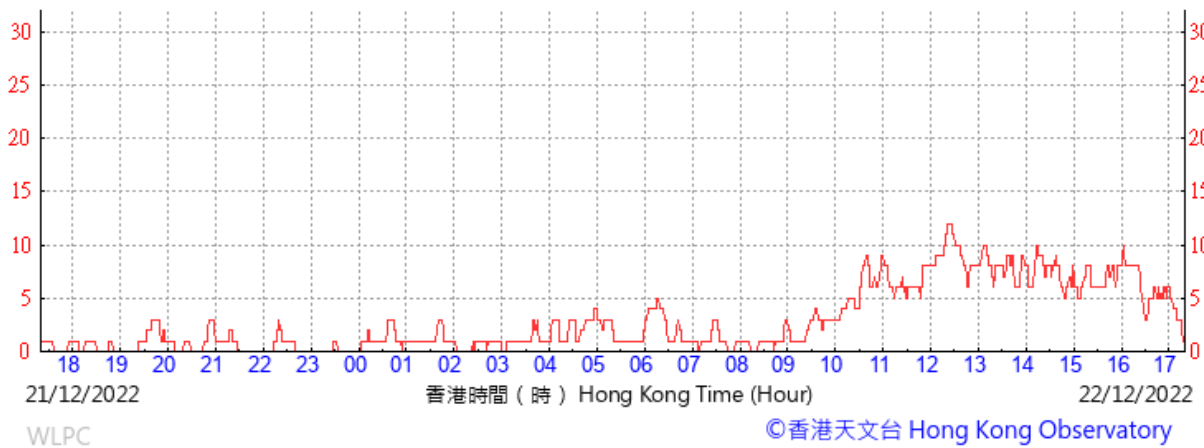
Wind Data for Wetland Park

22 December 2022

(於香港時間22/12/2022 17時20分更新) (Updated at 17:20H on 22/12/2022)

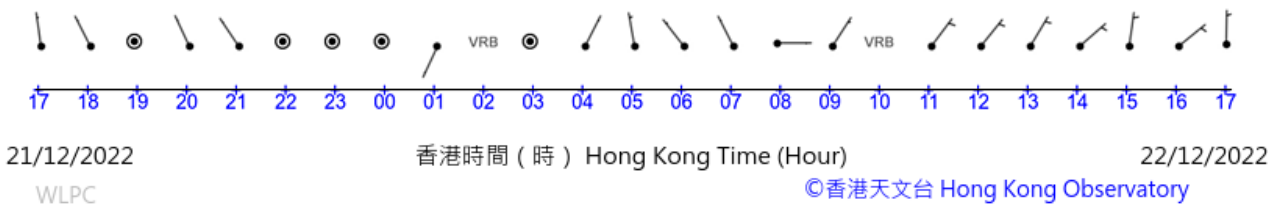


(公里/小時) (於香港時間22/12/2022 17時20分更新) (Updated at 17:20H on 22/12/2022) (km/h)



十分鐘平均風向及風速

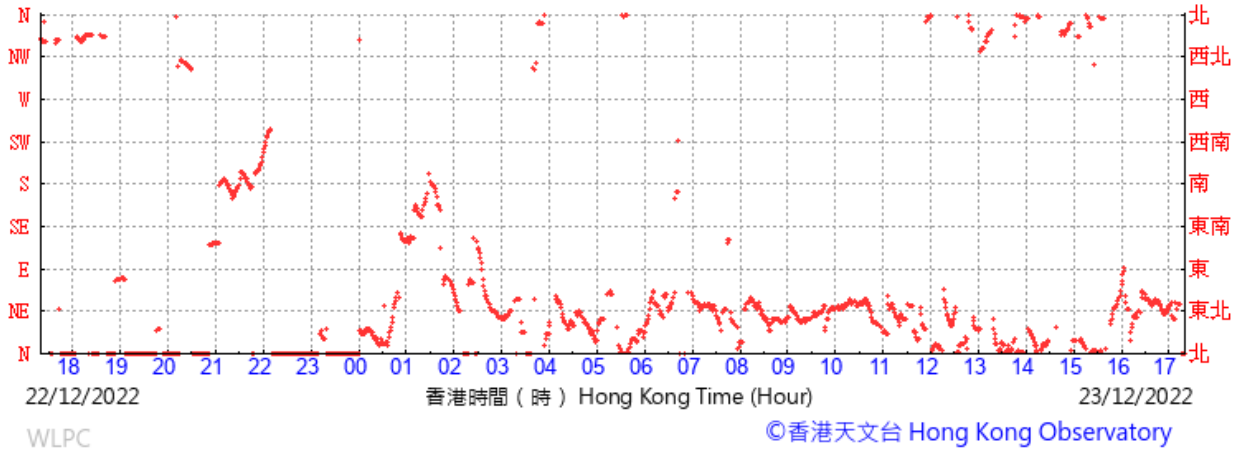
10-minute mean wind



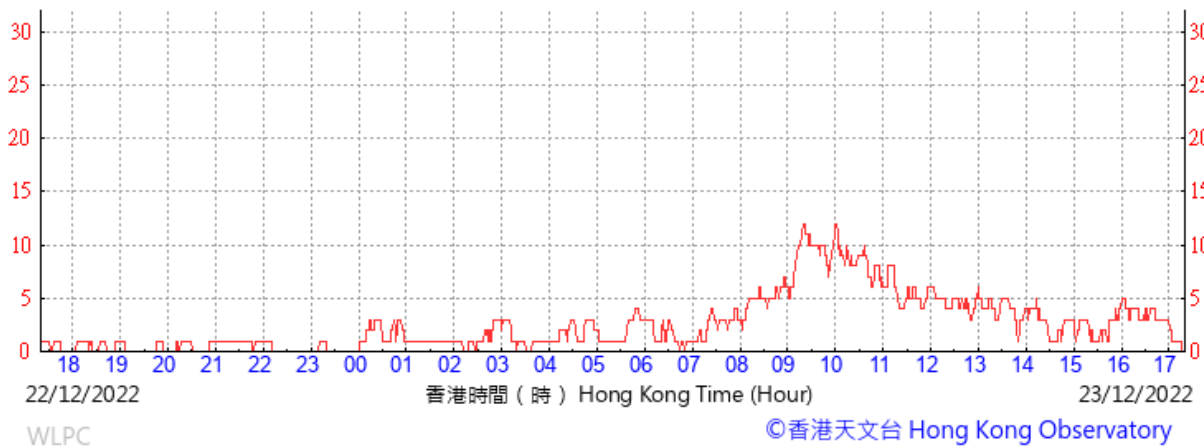
Wind Data for Wetland Park

23 December 2022

(於香港時間23/12/2022 17 時 20 分更新) (Updated at 17:20H on 23/12/2022)

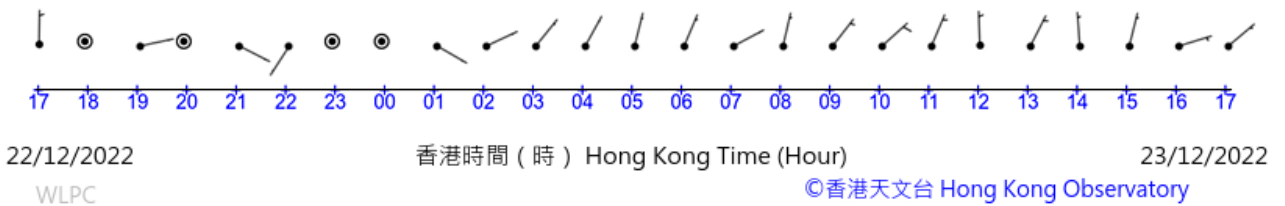


(公里/小時) (於香港時間23/12/2022 17 時 20 分更新) (Updated at 17:20H on 23/12/2022) (km/h)



十分鐘平均風向及風速

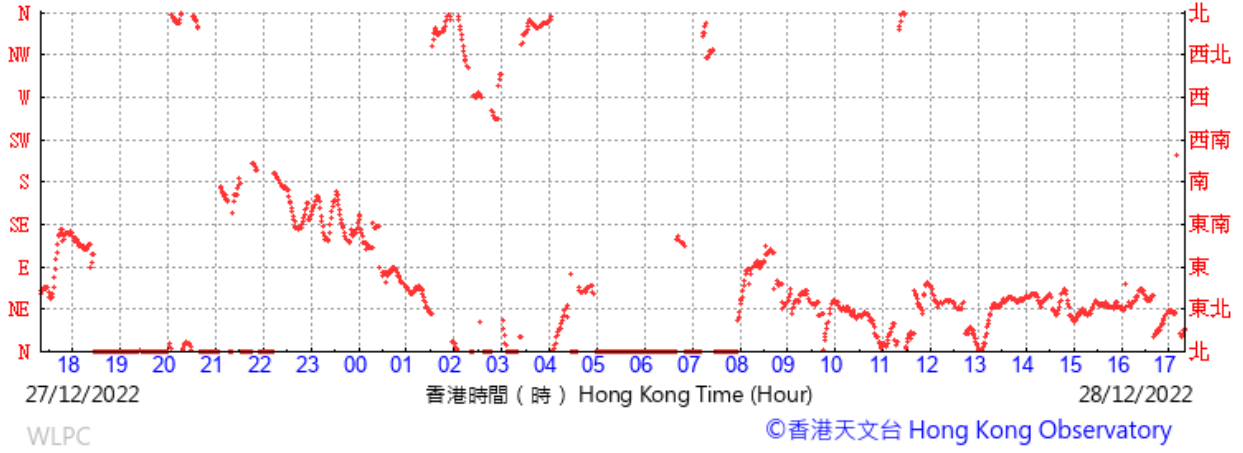
10-minute mean wind



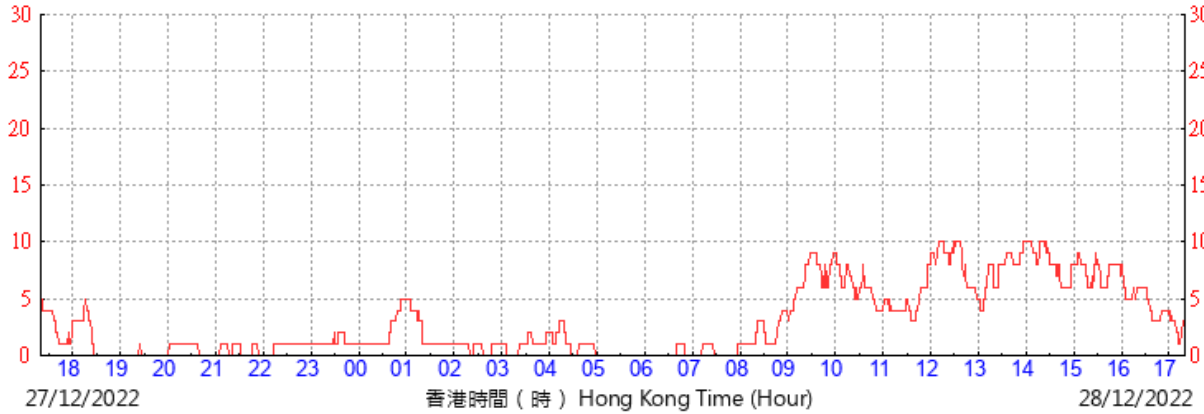
Wind Data for Wetland Park

28 December 2022

(於香港時間28/12/2022 17時 20分更新) (Updated at 17:20H on 28/12/2022)



(公里/小時) (於香港時間28/12/2022 17時 20分更新) (Updated at 17:20H on 28/12/2022) (km/h)

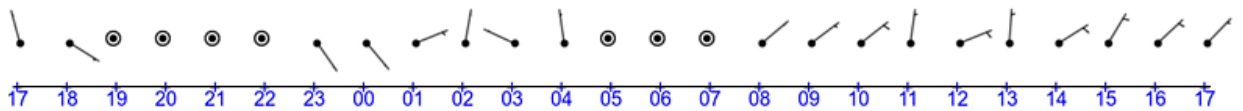


WLPC

©香港天文台 Hong Kong Observatory

十分鐘平均風向及風速

10-minute mean wind



27/12/2022

香港時間 (時) Hong Kong Time (Hour)

28/12/2022

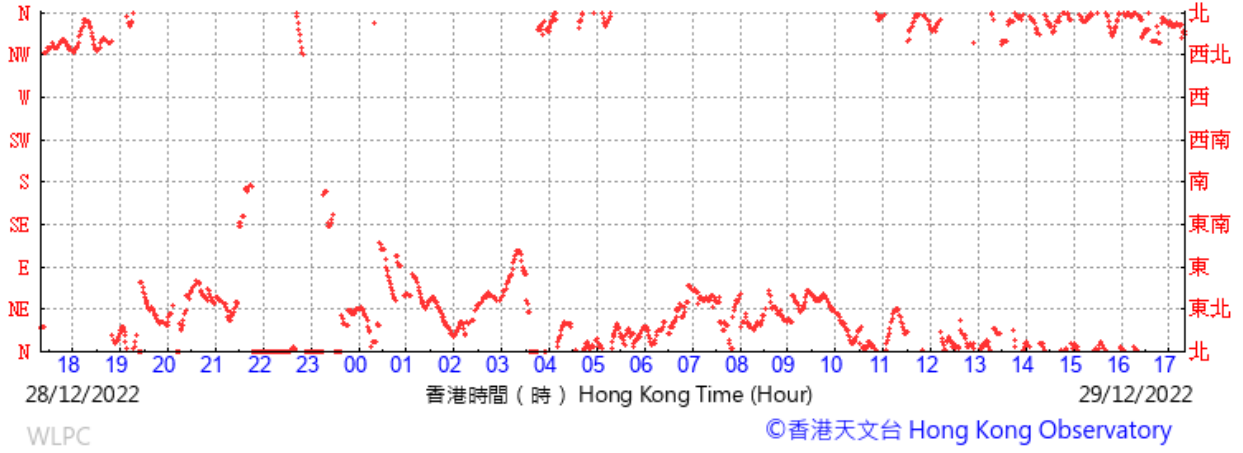
WLPC

©香港天文台 Hong Kong Observatory

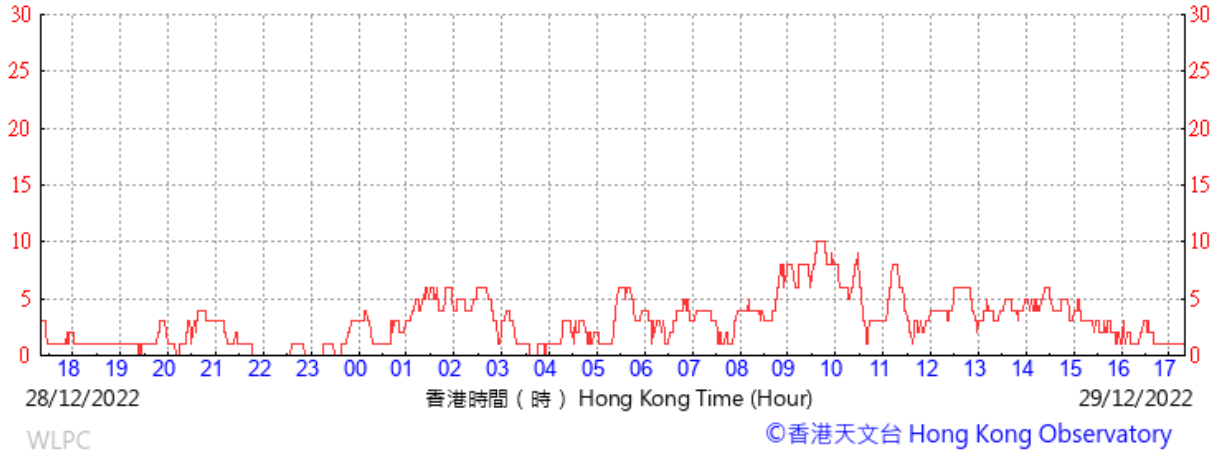
Wind Data for Wetland Park

29 December 2022

(於香港時間29/12/2022 17時20分更新) (Updated at 17:20H on 29/12/2022)

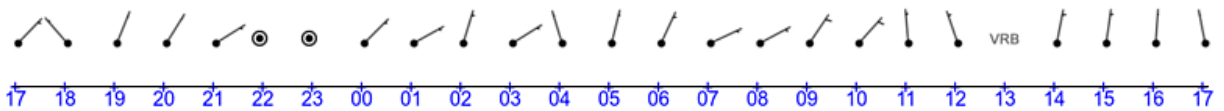


(公里/小時) (於香港時間29/12/2022 17時20分更新) (Updated at 17:20H on 29/12/2022) (km/h)



十分鐘平均風向及風速

10-minute mean wind



28/12/2022

香港時間 (時) Hong Kong Time (Hour)

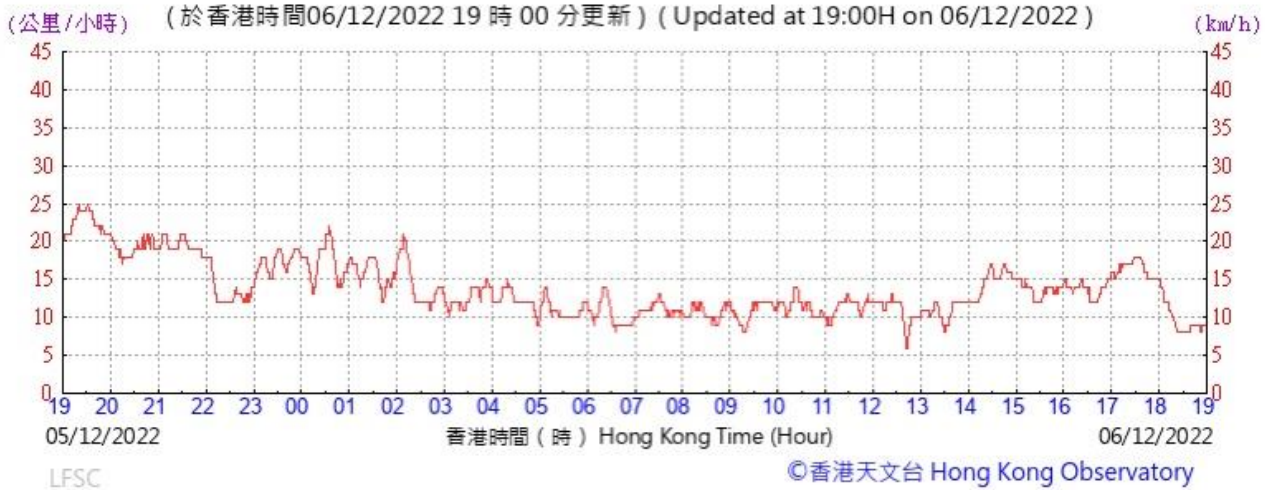
29/12/2022

WLPC

©香港天文台 Hong Kong Observatory

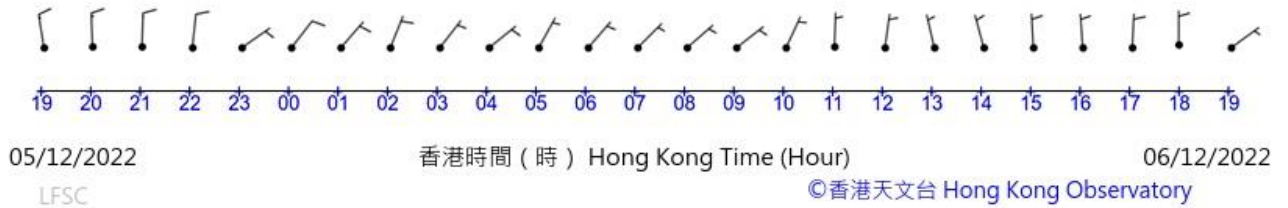
Wind Data for Lau Fau Shan

6 December 2022



十分鐘平均風向及風速

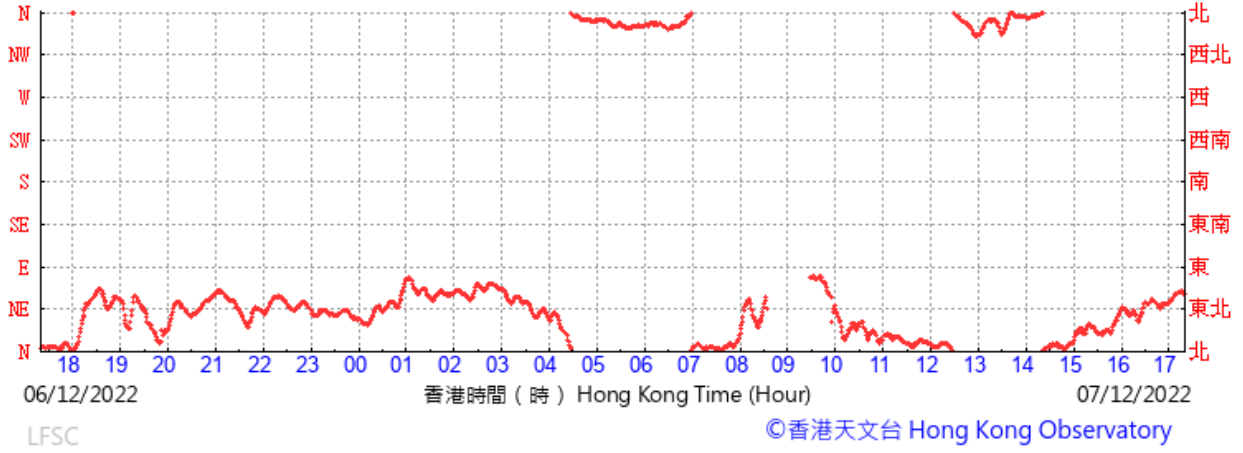
10-minute mean wind



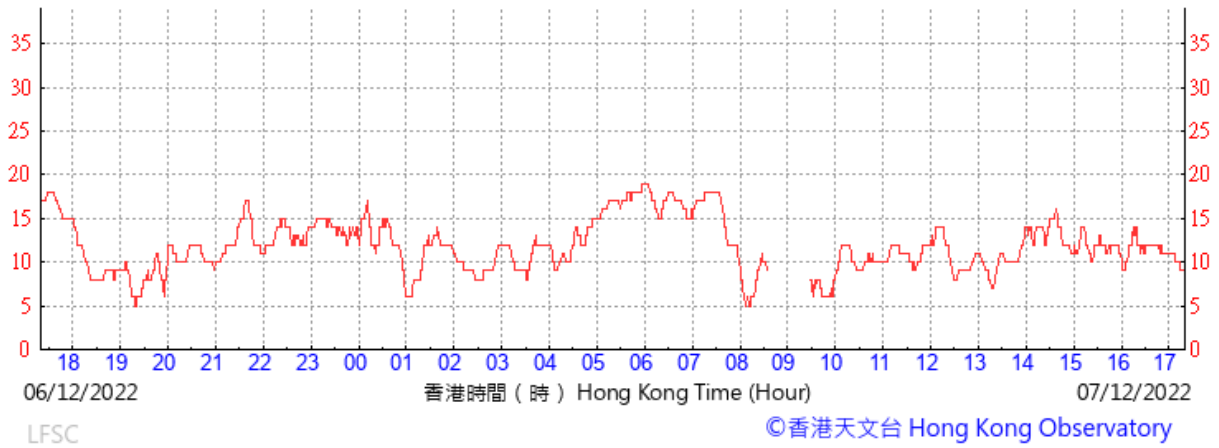
Wind Data for Lau Fau Shan

7 December 2022

(於香港時間07/12/2022 17時 20分更新) (Updated at 17:20H on 07/12/2022)

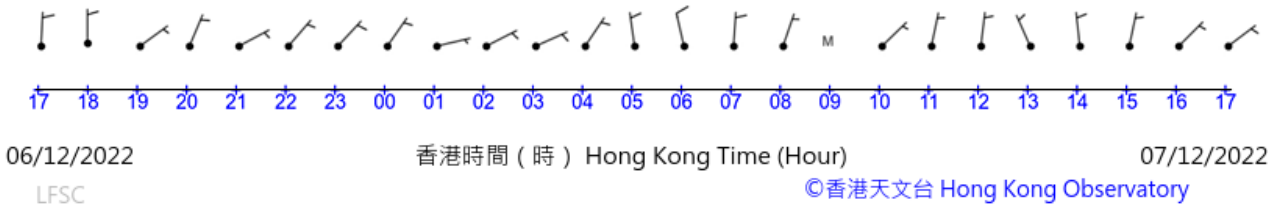


(公里/小時) (於香港時間07/12/2022 17時 20分更新) (Updated at 17:20H on 07/12/2022) (km/h)



十分鐘平均風向及風速

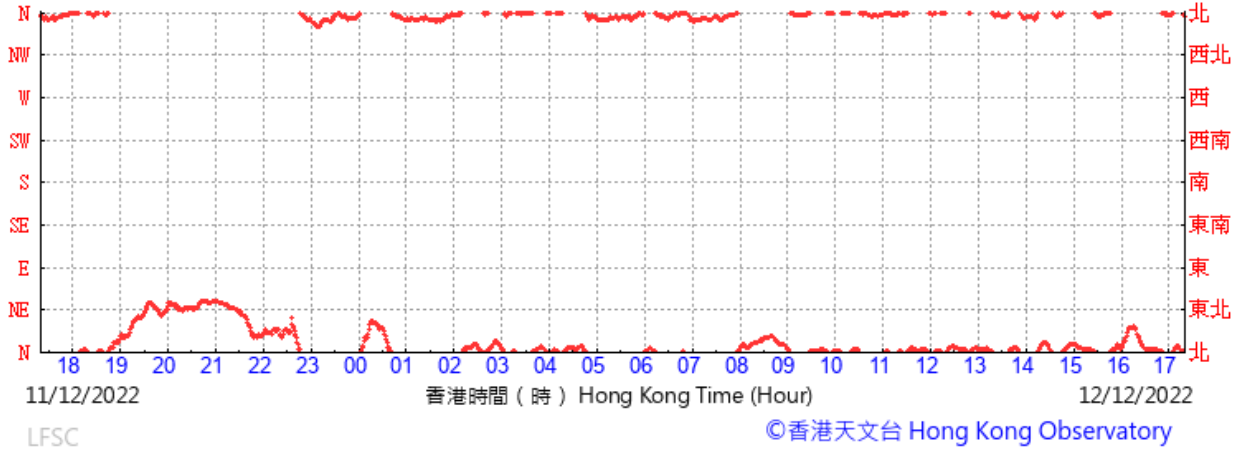
10-minute mean wind



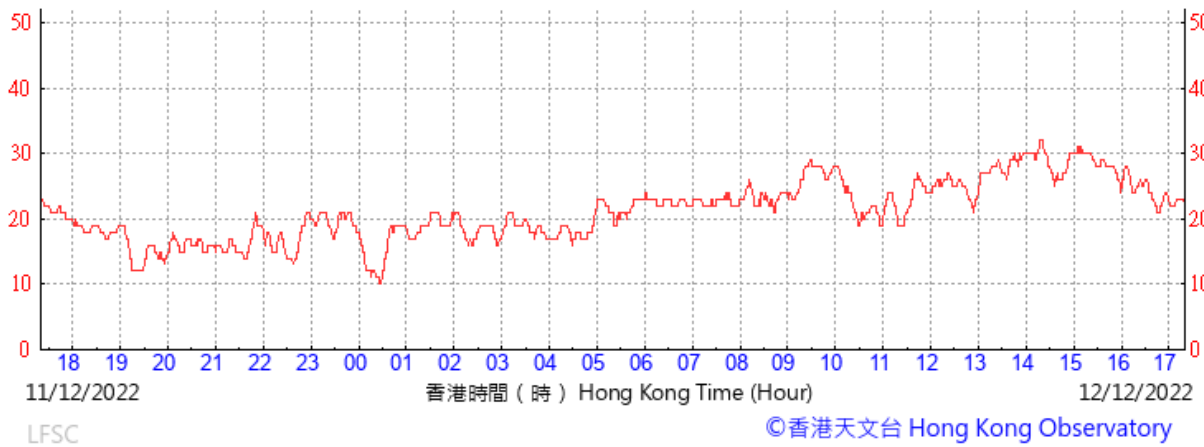
Wind Data for Lau Fau Shan

12 December 2022

(於香港時間12/12/2022 17時 20分更新) (Updated at 17:20H on 12/12/2022)

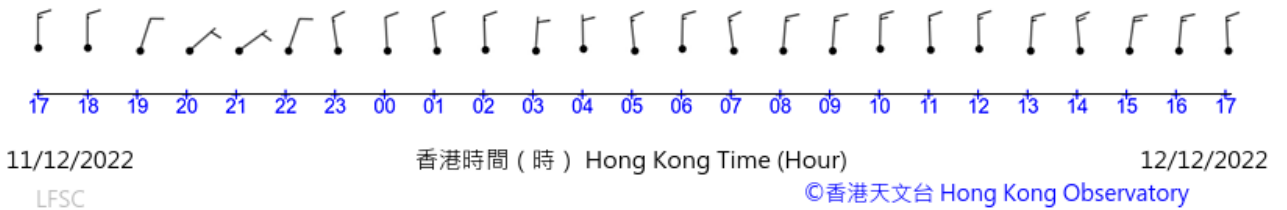


(公里/小時) (於香港時間12/12/2022 17時 20分更新) (Updated at 17:20H on 12/12/2022) (km/h)



十分鐘平均風向及風速

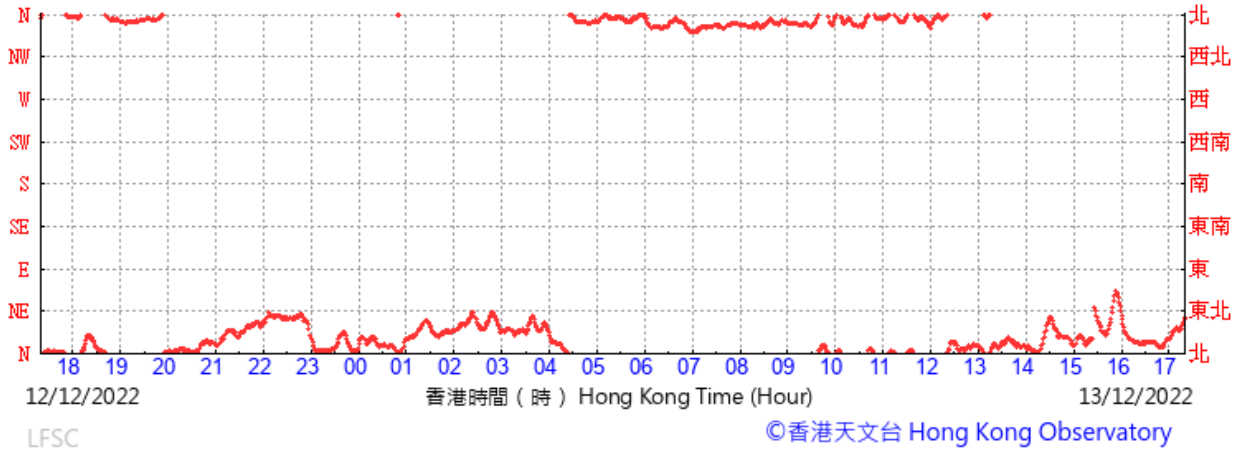
10-minute mean wind



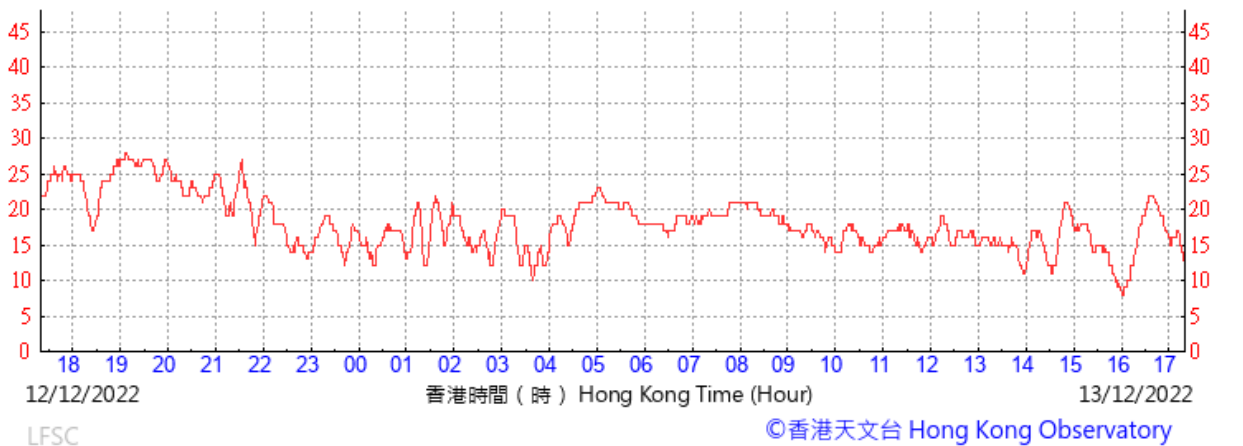
Wind Data for Lau Fau Shan

13 December 2022

(於香港時間13/12/2022 17時20分更新) (Updated at 17:20H on 13/12/2022)

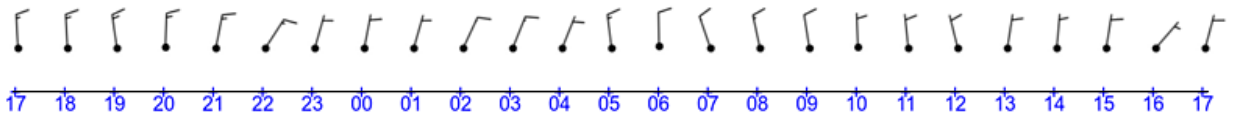


(公里/小時) (於香港時間13/12/2022 17時20分更新) (Updated at 17:20H on 13/12/2022) (km/h)



十分鐘平均風向及風速

10-minute mean wind



12/12/2022

香港時間 (時) Hong Kong Time (Hour)

13/12/2022

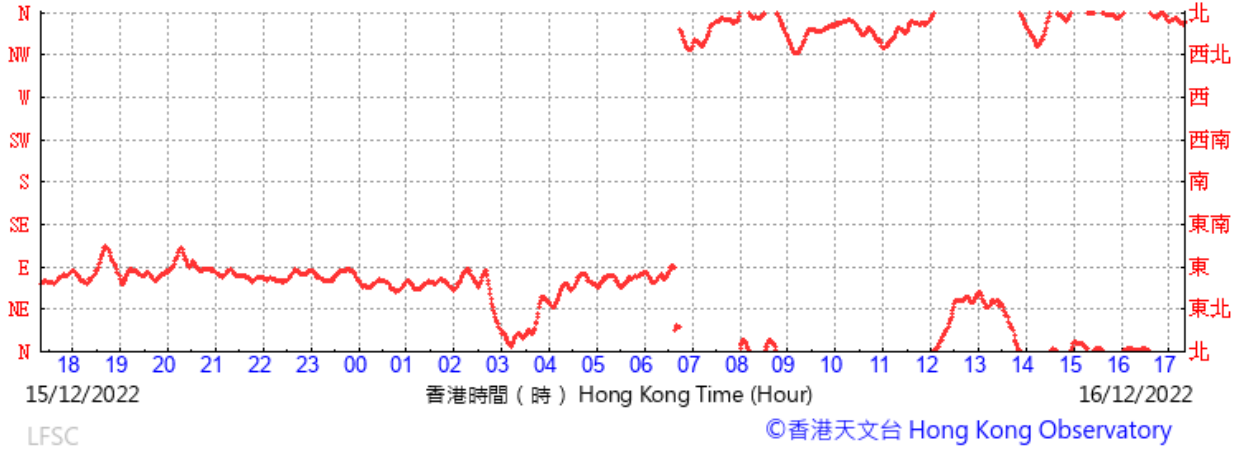
LFSC

©香港天文台 Hong Kong Observatory

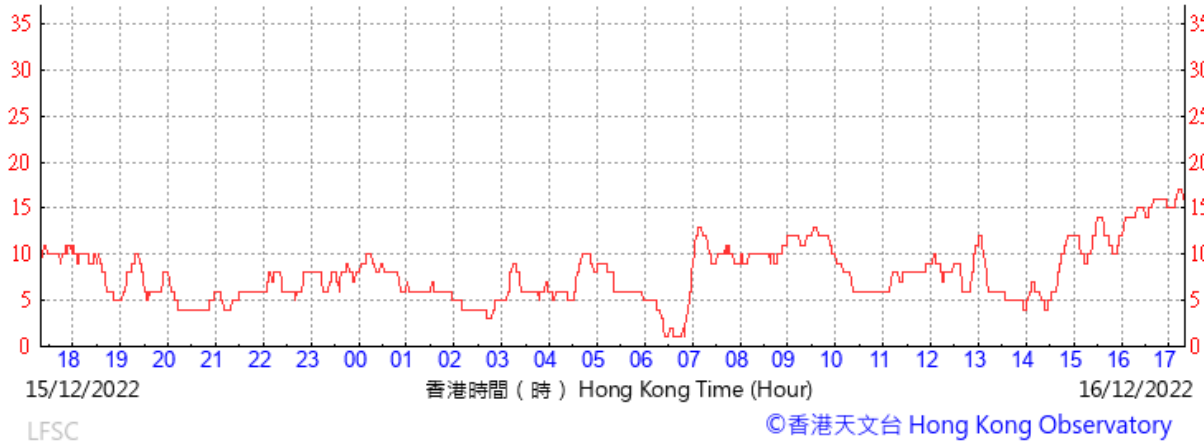
Wind Data for Lau Fau Shan

16 December 2022

(於香港時間16/12/2022 17時 20分更新) (Updated at 17:20H on 16/12/2022)

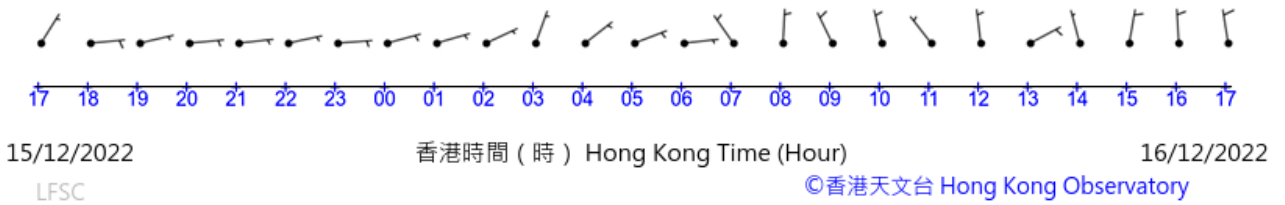


(公里/小時) (於香港時間16/12/2022 17時 20分更新) (Updated at 17:20H on 16/12/2022) (km/h)



十分鐘平均風向及風速

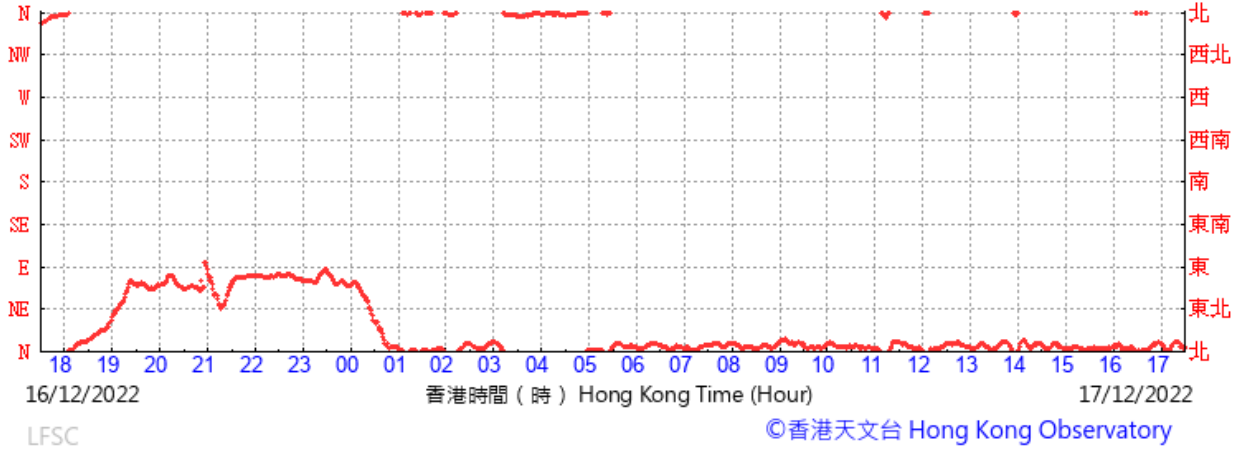
10-minute mean wind



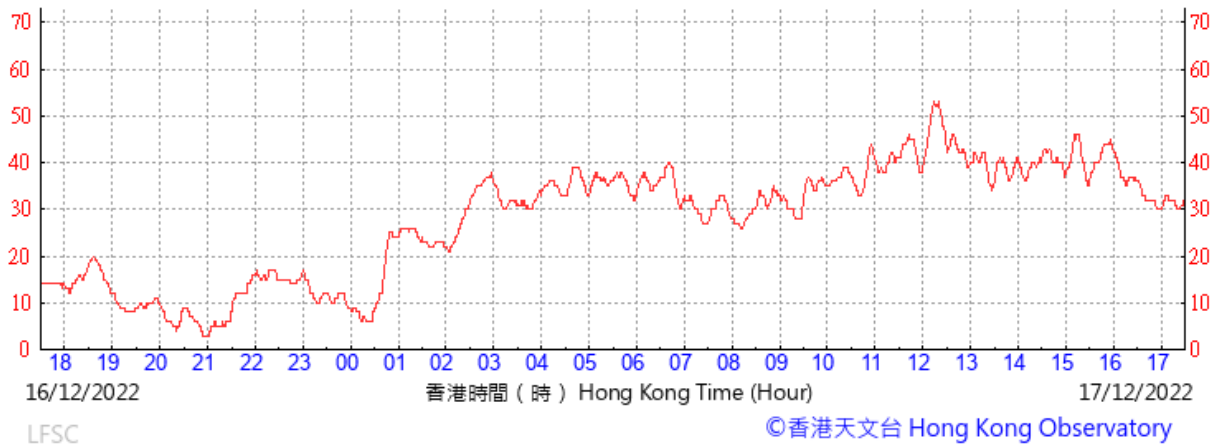
Wind Data for Lau Fau Shan

17 December 2022

(於香港時間17/12/2022 17時30分更新) (Updated at 17:30H on 17/12/2022)

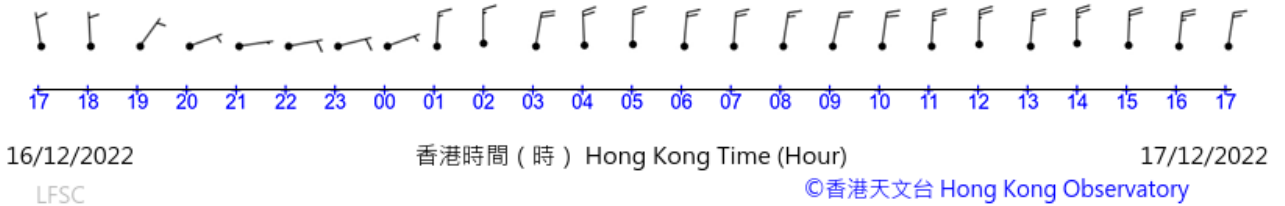


(公里/小時) (於香港時間17/12/2022 17時30分更新) (Updated at 17:30H on 17/12/2022) (km/h)



十分鐘平均風向及風速

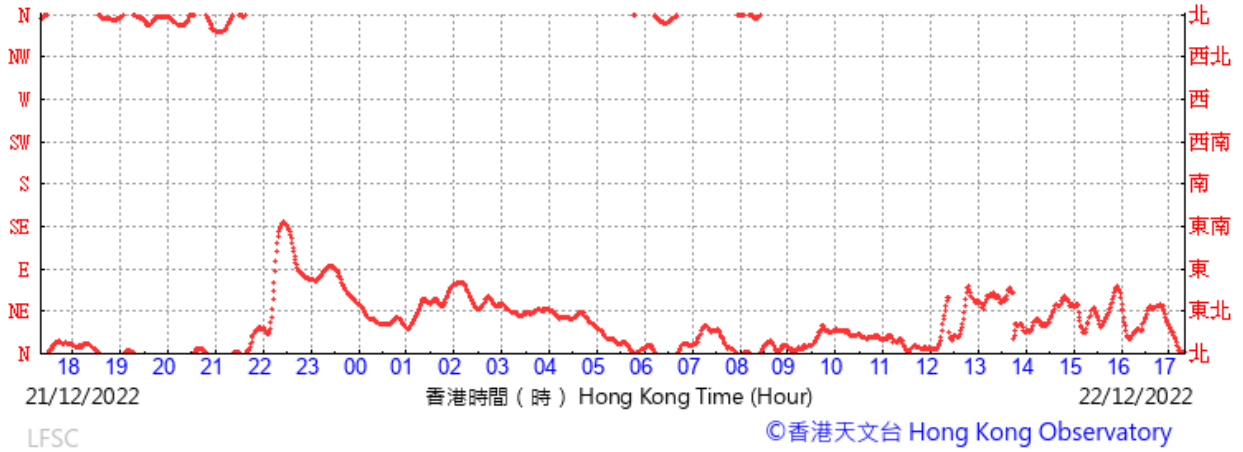
10-minute mean wind



Wind Data for Lau Fau Shan

22 December 2022

(於香港時間22/12/2022 17時20分更新) (Updated at 17:20H on 22/12/2022)

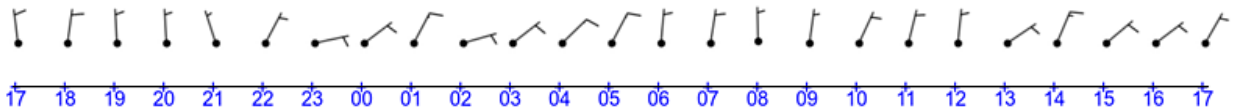


(公里/小時) (於香港時間22/12/2022 17時20分更新) (Updated at 17:20H on 22/12/2022) (km/h)



十分鐘平均風向及風速

10-minute mean wind



21/12/2022

香港時間 (時) Hong Kong Time (Hour)

22/12/2022

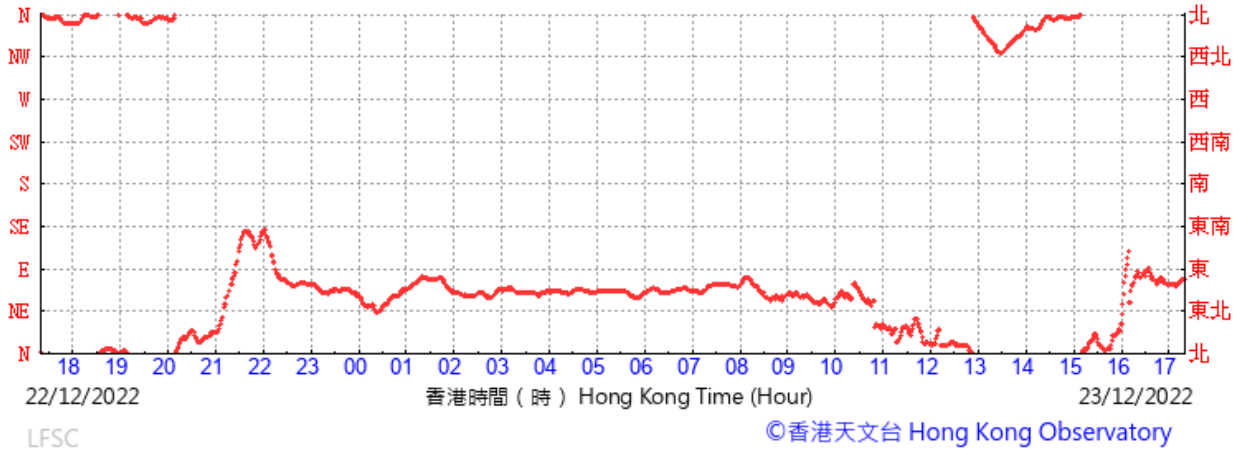
LFSC

©香港天文台 Hong Kong Observatory

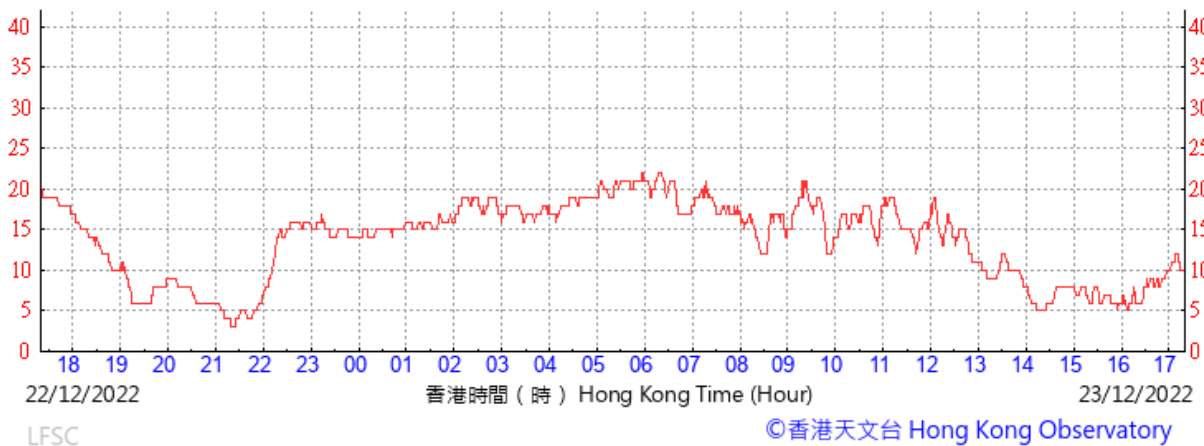
Wind Data for Lau Fau Shan

23 December 2022

(於香港時間23/12/2022 17時 20分更新) (Updated at 17:20H on 23/12/2022)

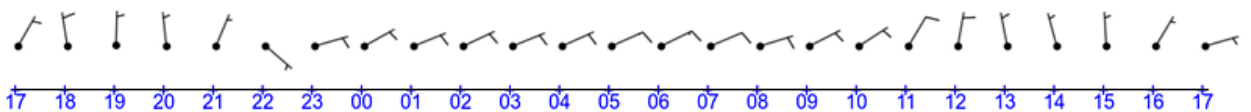


(公里/小時) (於香港時間23/12/2022 17時 20分更新) (Updated at 17:20H on 23/12/2022) (km/h)



十分鐘平均風向及風速

10-minute mean wind



22/12/2022

香港時間 (時) Hong Kong Time (Hour)

23/12/2022

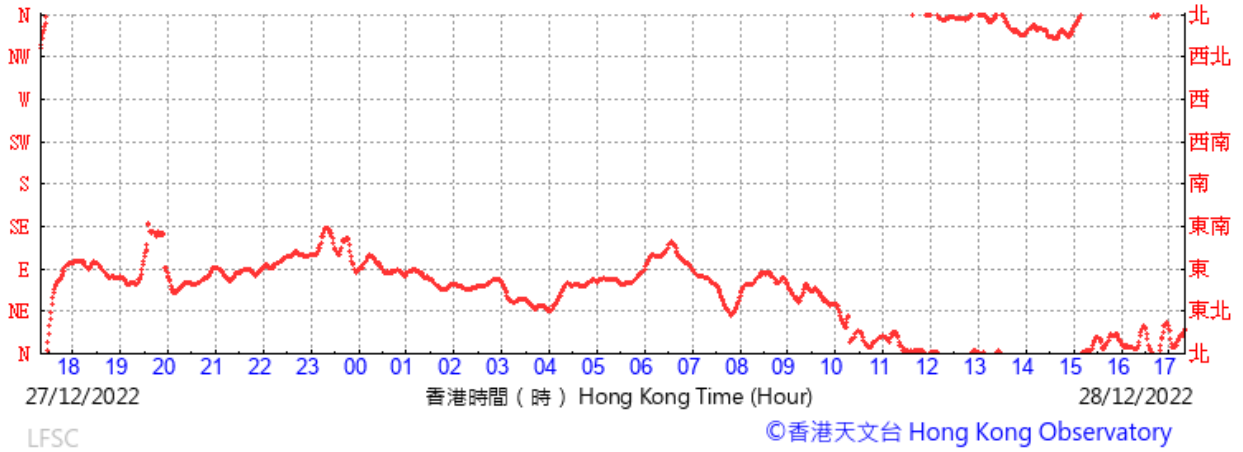
LFSC

©香港天文台 Hong Kong Observatory

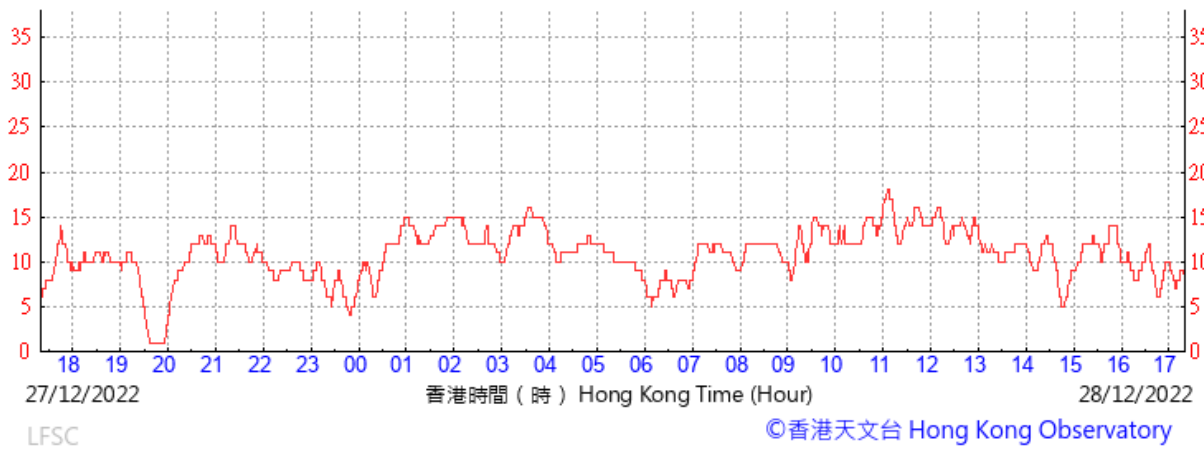
Wind Data for Lau Fau Shan

28 December 2022

(於香港時間28/12/2022 17時 20分更新) (Updated at 17:20H on 28/12/2022)

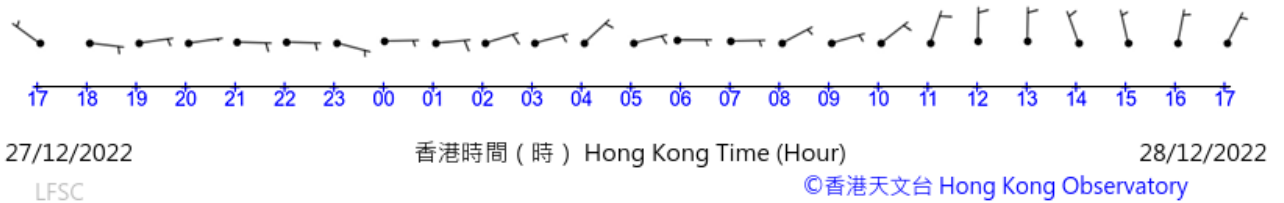


(公里/小時) (於香港時間28/12/2022 17時 20分更新) (Updated at 17:20H on 28/12/2022) (km/h)



十分鐘平均風向及風速

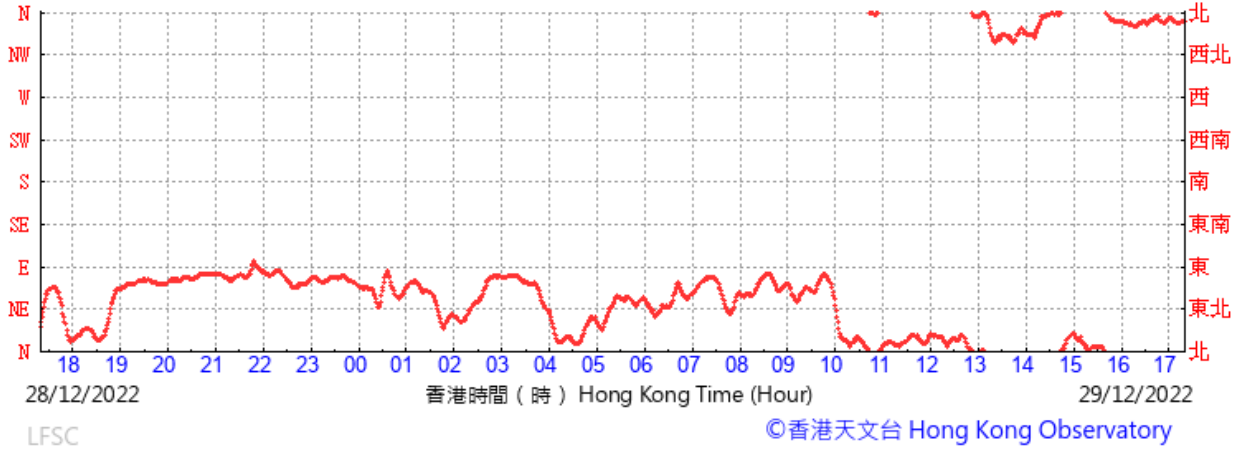
10-minute mean wind



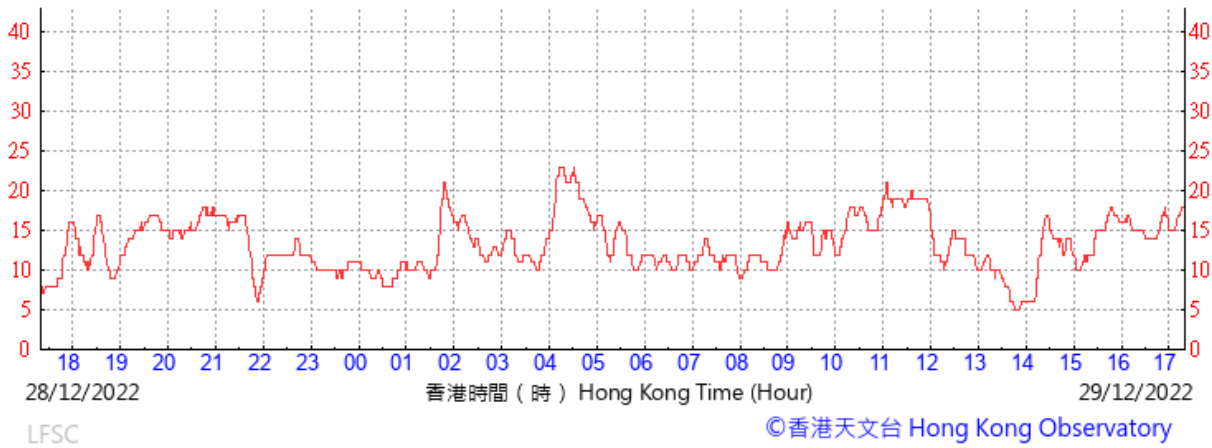
Wind Data for Lau Fau Shan

29 December 2022

(於香港時間29/12/2022 17時20分更新) (Updated at 17:20H on 29/12/2022)

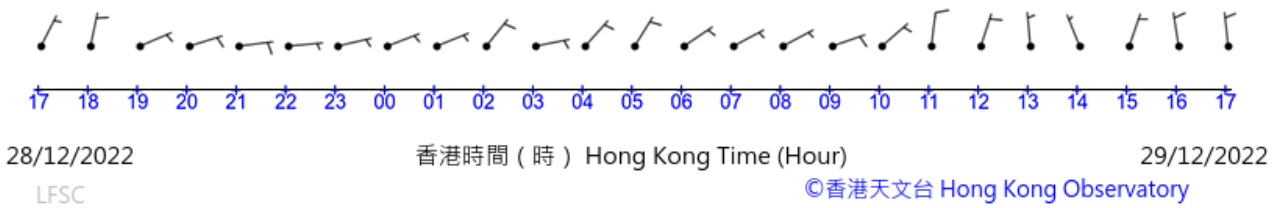


(公里/小時) (於香港時間29/12/2022 17時20分更新) (Updated at 17:20H on 29/12/2022) (km/h)



十分鐘平均風向及風速

10-minute mean wind





> Climate > Climate Information Service > Daily Extract

Daily Extract

Daily Extract of Meteorological Observations , December 2022

Back Year 2022 Month 12 Go

Day	Hong Kong Observatory								King's Park	Waglan Island ^a	
	Mean Pressure (hPa)	Air Temperature			Mean Dew Point (deg. C)	Mean Relative Humidity (%)	Mean Amount of Cloud (%)	Total Rainfall (mm)	Total Bright Sunshine (hours)	Prevailing Wind Direction (degrees)	Me: Wir Spe (km
		Absolute Daily Max (deg. C)	Mean (deg. C)	Absolute Daily Min (deg. C)							
01	1020.5	18.4	16.5	14.8	11.5	72	88	Trace	***	***	**
02	1019.4	19.4	16.5	13.6	10.7	69	75	0.0	***	***	**
03	1017.1	21.5	19.2	16.9	14.3	73	86	0.0	***	***	**
04	1018.0	23.3	21.2	19.9	16.4	74	84	0.0	***	***	**
05	1019.8	20.7	17.9	15.7	11.5	66	76	0.0	***	***	**
06	1019.7	19.8	17.1	14.9	11.2	68	76	0.0	***	***	**
07	1018.9	21.5	18.7	16.6	12.6	68	63	Trace	***	***	**
08	1017.9	22.6	19.9	17.7	14.6	72	32	0.0	***	***	**
09	1015.8	22.7	19.6	17.4	13.2	67	19	0.0	***	***	**
10	1015.5	21.6	18.4	15.6	10.5	61	10	0.0	***	***	**
11	1016.2	19.0	16.7	15.3	8.8	60	65	0.0	***	***	**
12	1018.3	18.0	16.2	15.0	8.7	61	84	Trace	***	***	**
13	1019.4	16.7	14.5	12.9	8.9	71	88	3.2	***	***	**
14	1021.4	13.1	12.5	11.5	11.1	91	93	8.7	***	***	**
15	1017.9	16.2	14.6	12.3	13.3	91	90	3.8	***	***	**
16	1017.5	18.2	16.9	15.1	15.1	90	96	0.9	***	***	**
17	1024.9	15.1	13.2	11.8	4.9	60	89	9.1	***	***	**
18	1025.9	13.8	11.8	9.4	-5.2	30	42	Trace	***	***	**
19	1021.7	16.6	13.7	10.6	3.2	50	25	0.0	***	***	**
20	1018.3	19.2	16.8	14.7	11.5	71	53	0.0	***	***	**
21	1016.3	19.8	17.5	15.5	5.4	46	37	Trace	***	***	**
22	1016.5	20.3	17.2	13.9	1.4	35	6	0.0	***	***	**
23	1019.0	20.2	17.1	14.7	3.2	40	24	0.0	***	***	**

24	1021.1	20.1	16.9	14.4	5.8	49	13	0.0	***	***	**
25	1022.3	18.5	16.2	14.1	8.0	59	14	0.0	***	***	**
26	1022.8	18.8	16.3	14.3	9.7	65	7	0.0	***	***	**
27	1022.7	18.8	16.9	14.9	11.3	70	13	0.0	***	***	**
28	1022.6	20.6	17.7	14.7	11.6	68	23	0.0	***	***	**
29	1024.2	18.9	16.8	14.5	9.0	60	56	Trace	***	***	**
30	1025.1	17.3	15.0	12.4	7.8	62	12	0.0	***	***	**
31	1024.7	18.7	15.5	12.0	8.8	65	33	0.0	***	***	**
Mean/Total	1020.0	19.0	16.6	14.4	9.3	64	51	25.7	***	***	**
Climatological Normal?	1020.1	20.4	18.2	16.2	12.4	70	57	28.8	161.6	010	26.

*** *unavailable*

^ *Information of wind direction and wind speed for Waglan Island are based on automatic weather station data since August 1989*

Trace means rainfall less than 0.05 mm

? *1991-2020 Climatological Normal, unless otherwise specified*

