

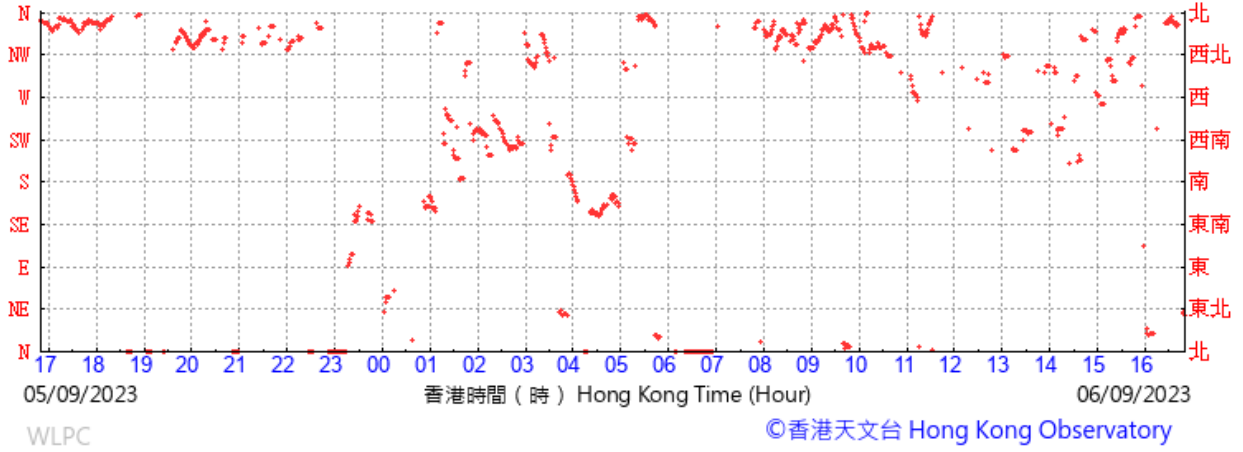
## **G. Weather Conditions during the Monitoring Period**



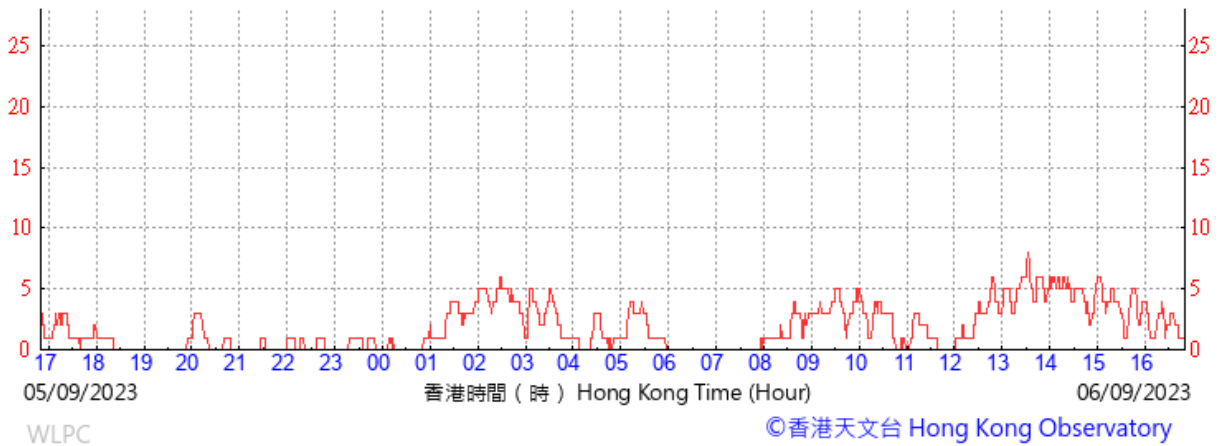
## Wind Data for Wetland Park

### 6 September 2023

(於香港時間06/09/2023 16時50分更新) (Updated at 16:50H on 06/09/2023)

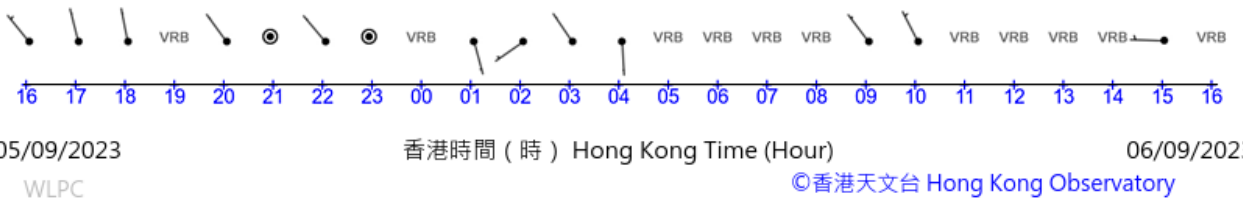


(公里/小時) (於香港時間06/09/2023 16時50分更新) (Updated at 16:50H on 06/09/2023) (km/h)



十分鐘平均風向及風速

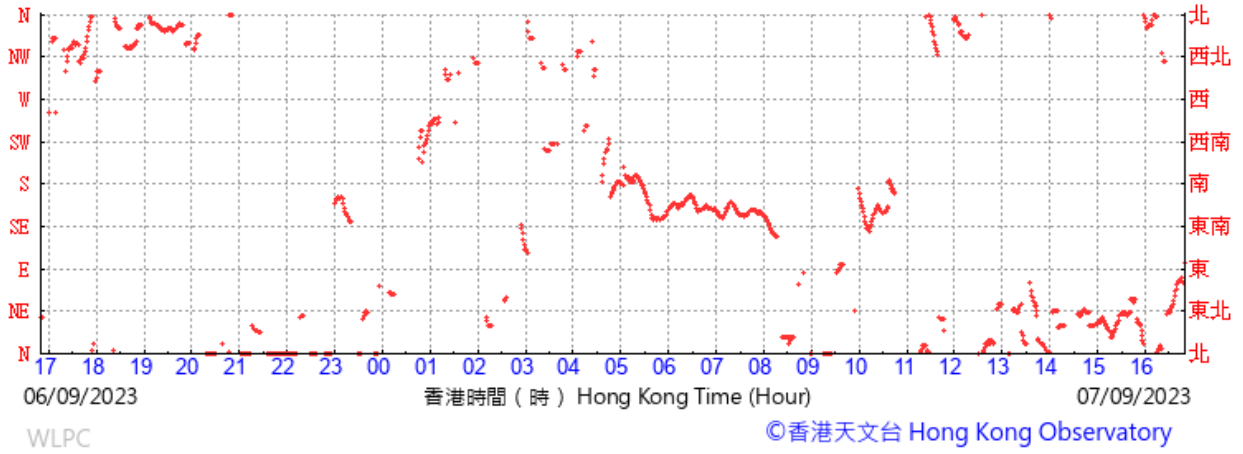
10-minute mean wind



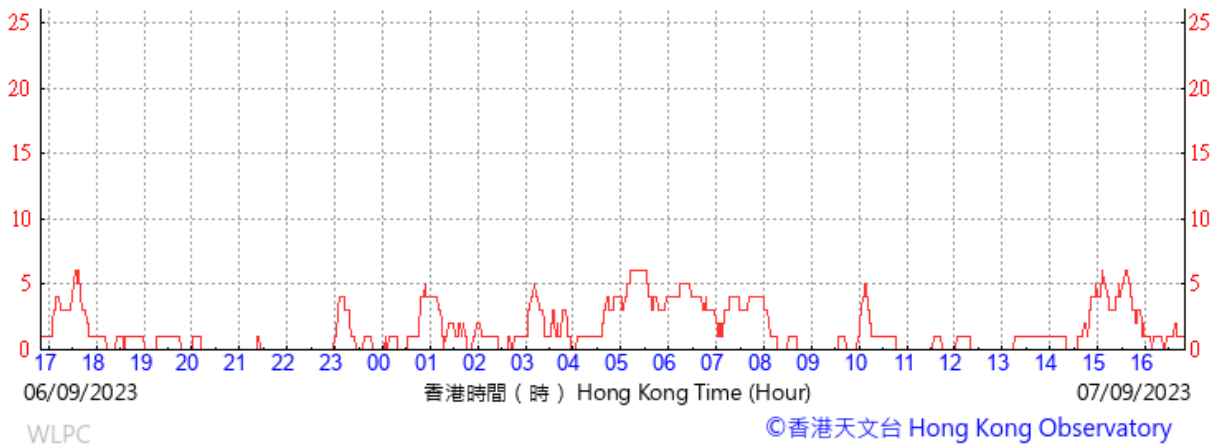
## Wind Data for Wetland Park

### 7 September 2023

(於香港時間07/09/2023 16 時 50 分更新) (Updated at 16:50H on 07/09/2023)

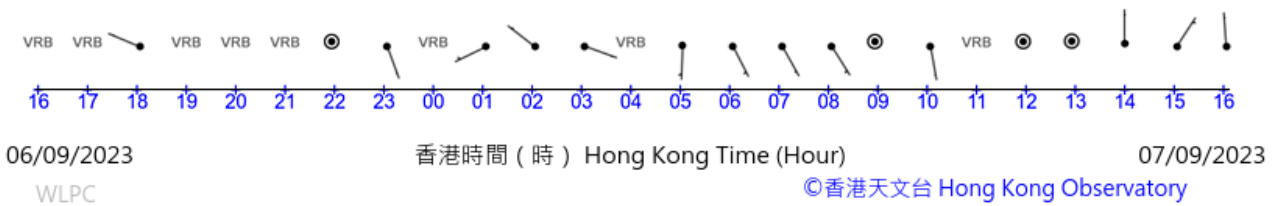


(公里/小時) (於香港時間07/09/2023 16 時 50 分更新) (Updated at 16:50H on 07/09/2023) (km/h)



十分鐘平均風向及風速

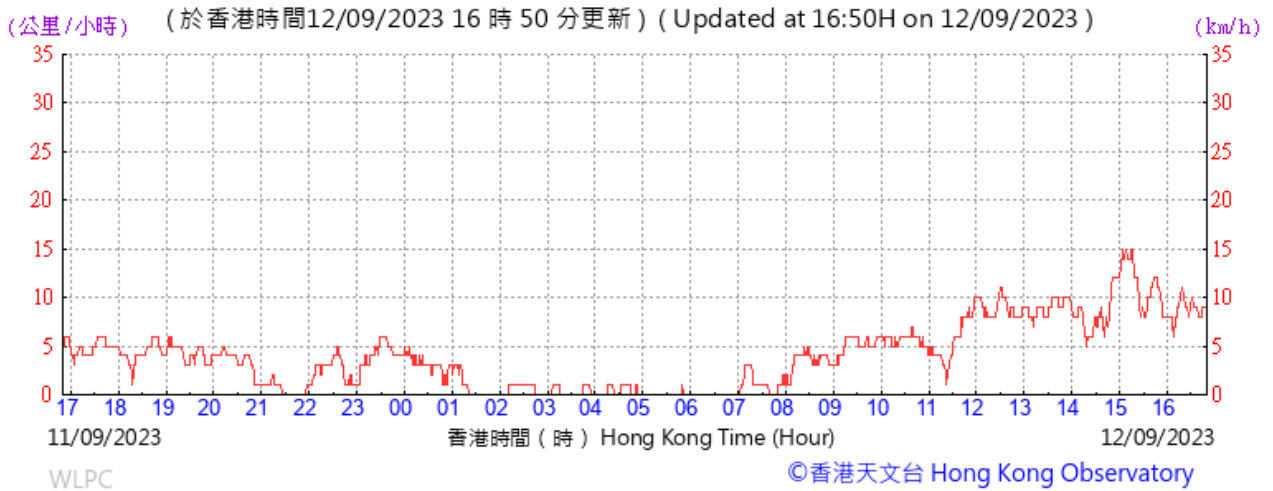
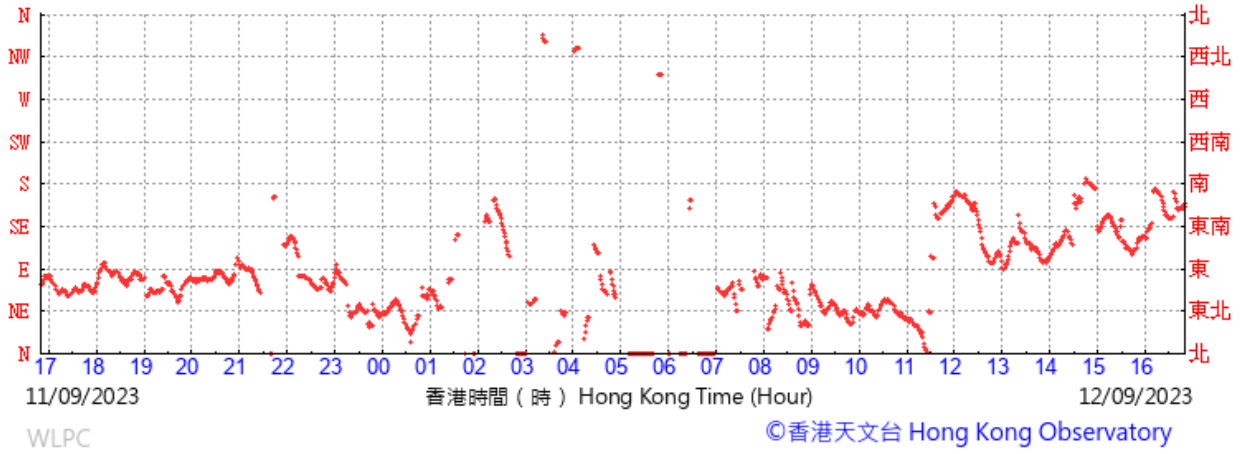
10-minute mean wind



## Wind Data for Wetland Park

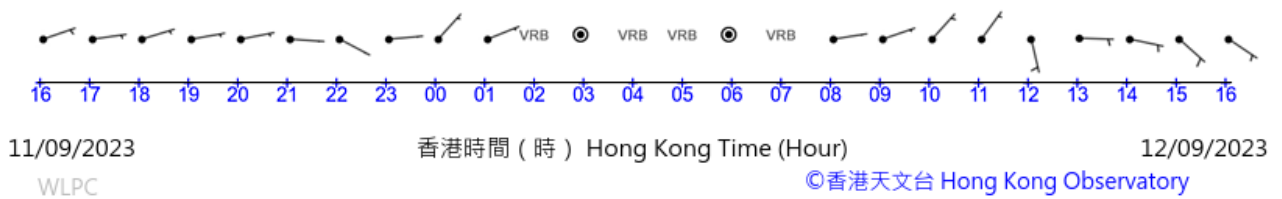
12 September 2023

(於香港時間12/09/2023 16時50分更新) (Updated at 16:50H on 12/09/2023)



十分鐘平均風向及風速

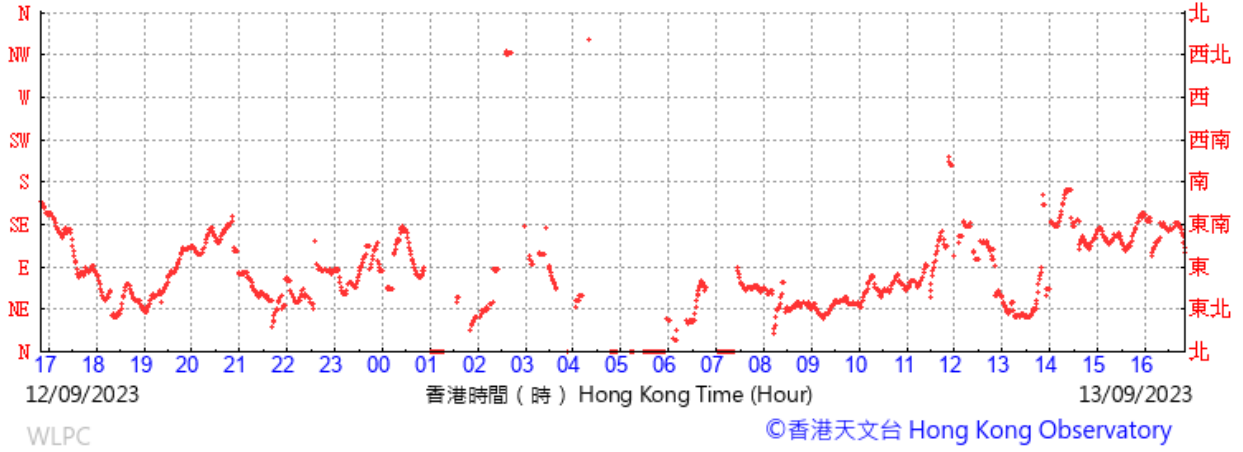
10-minute mean wind



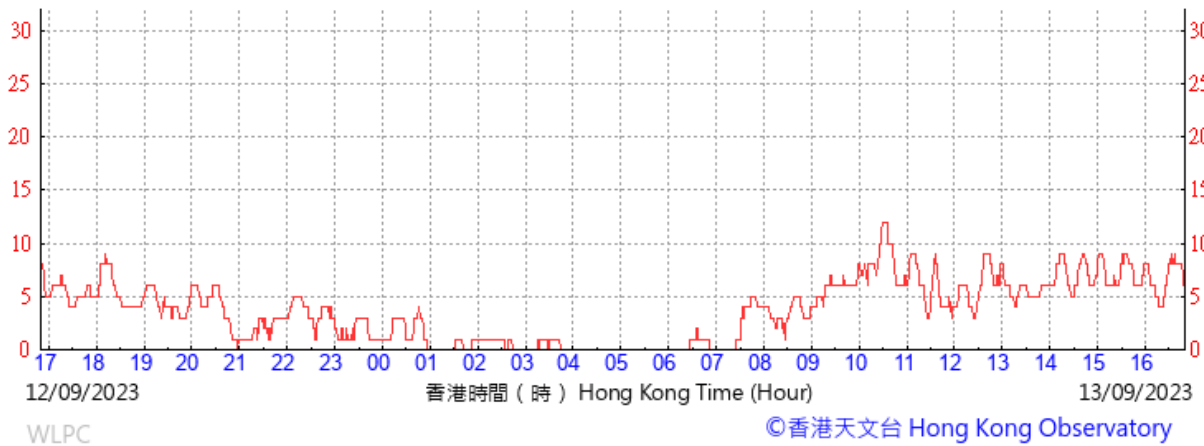
### Wind Data for Wetland Park

13 September 2023

(於香港時間13/09/2023 16 時 50 分更新) (Updated at 16:50H on 13/09/2023)

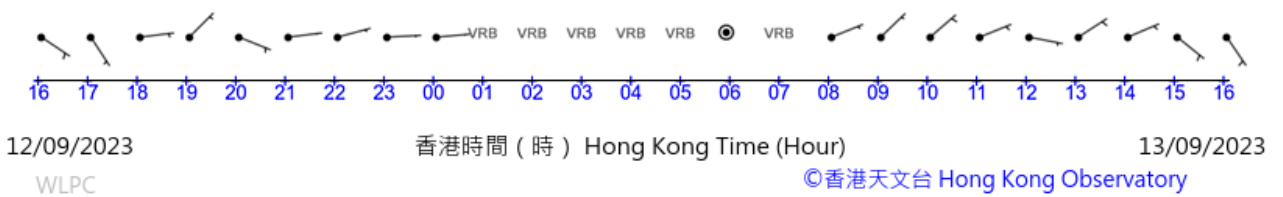


(公里/小時) (於香港時間13/09/2023 16 時 50 分更新) (Updated at 16:50H on 13/09/2023) (km/h)



十分鐘平均風向及風速

10-minute mean wind

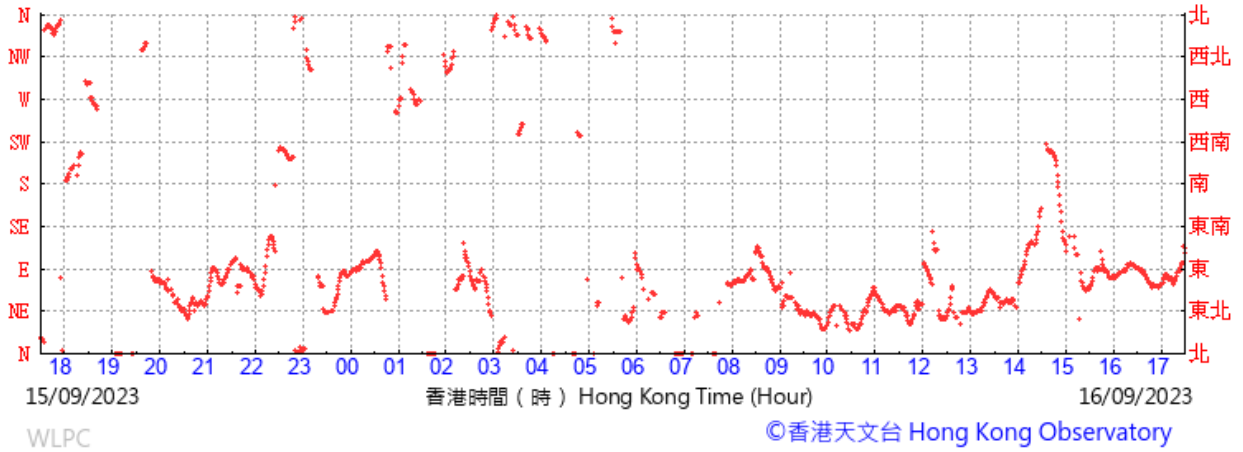




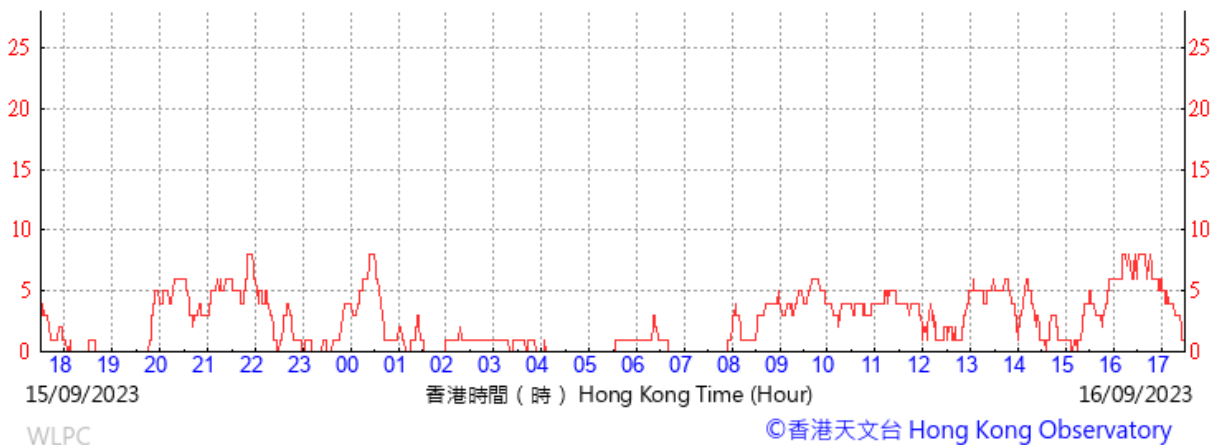
## Wind Data for Wetland Park

16 September 2023

(於香港時間16/09/2023 17時30分更新) (Updated at 17:30H on 16/09/2023)

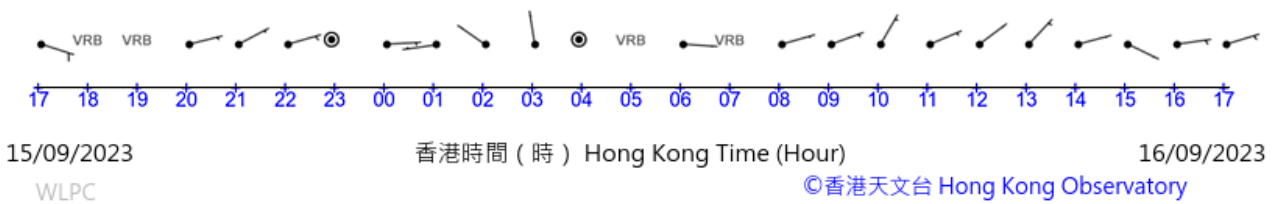


(公里/小時) (於香港時間16/09/2023 17時30分更新) (Updated at 17:30H on 16/09/2023) (km/h)



十分鐘平均風向及風速

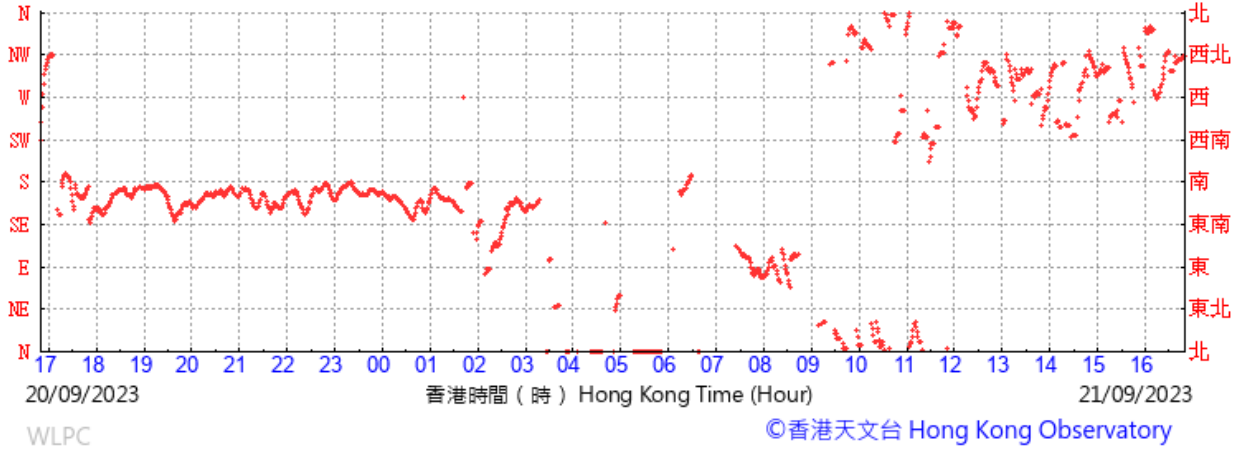
10-minute mean wind



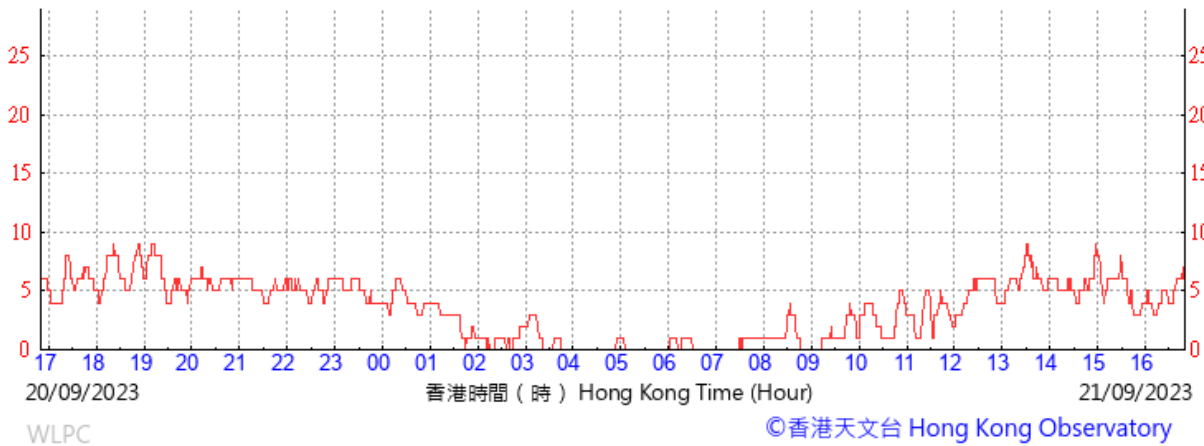
## Wind Data for Wetland Park

21 September 2023

(於香港時間21/09/2023 16時50分更新) (Updated at 16:50H on 21/09/2023)

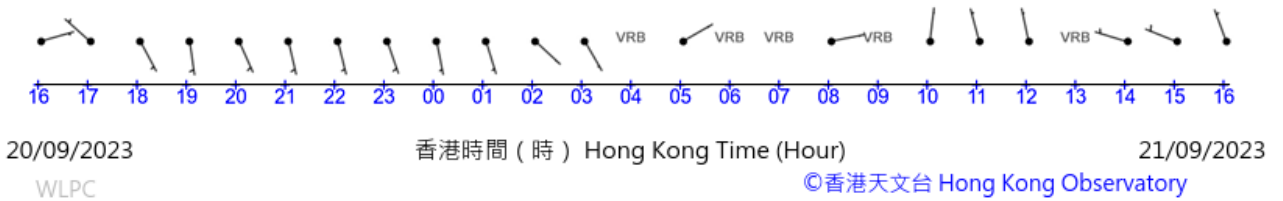


(公里/小時) (於香港時間21/09/2023 16時50分更新) (Updated at 16:50H on 21/09/2023) (km/h)



十分鐘平均風向及風速

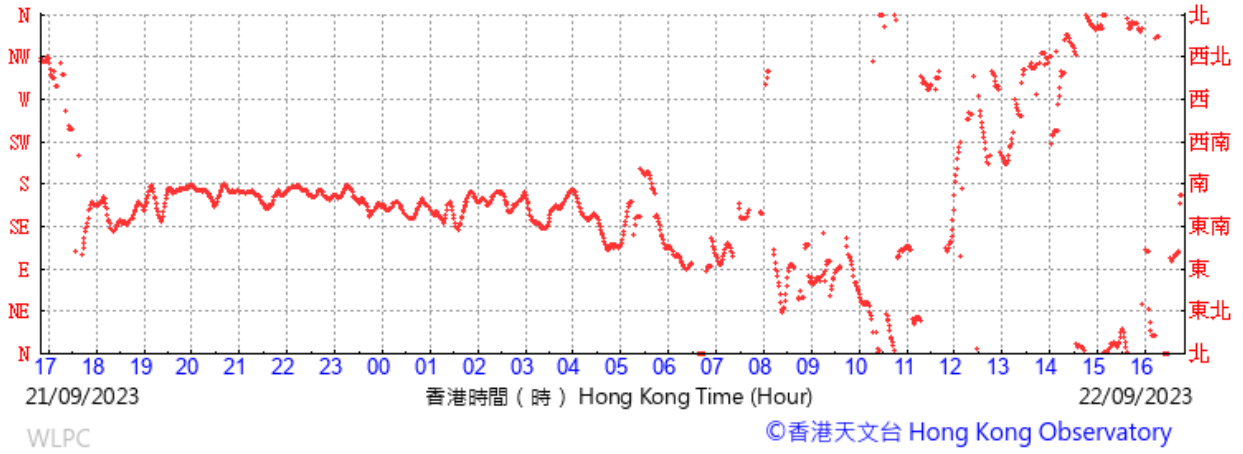
10-minute mean wind



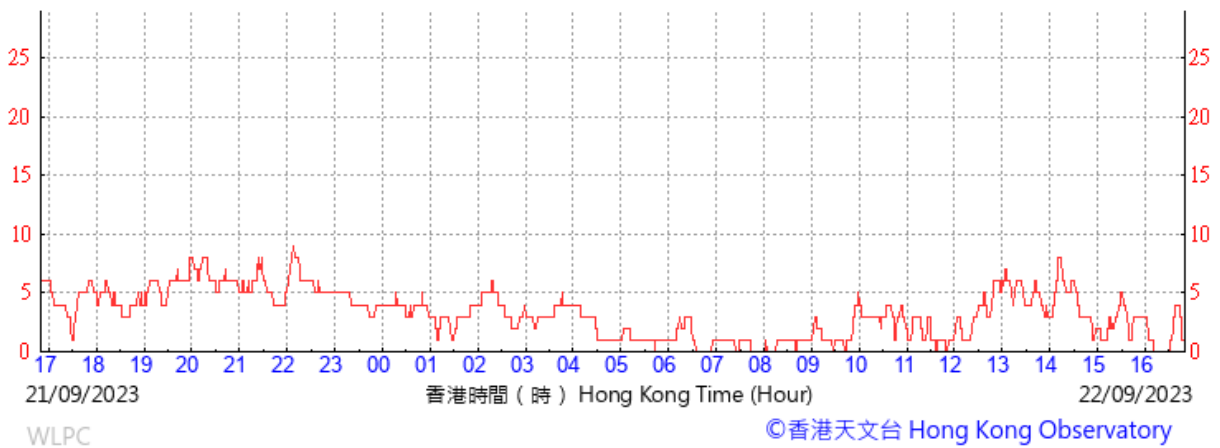
## Wind Data for Wetland Park

22 September 2023

(於香港時間22/09/2023 16時50分更新) (Updated at 16:50H on 22/09/2023)

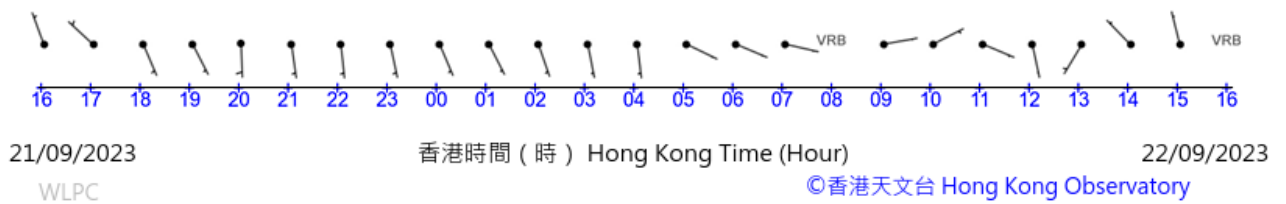


(公里/小時) (於香港時間22/09/2023 16時50分更新) (Updated at 16:50H on 22/09/2023) (km/h)



十分鐘平均風向及風速

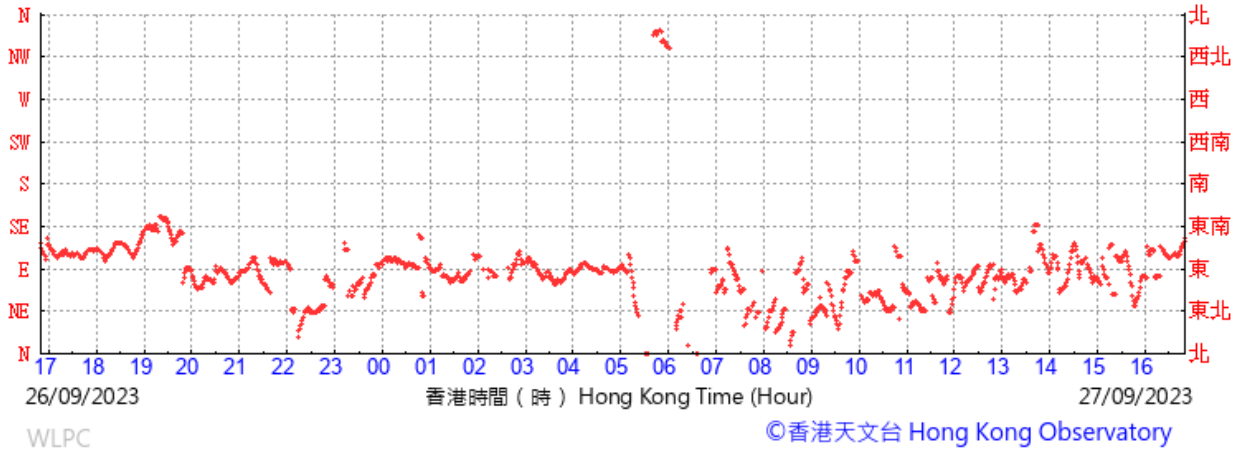
10-minute mean wind



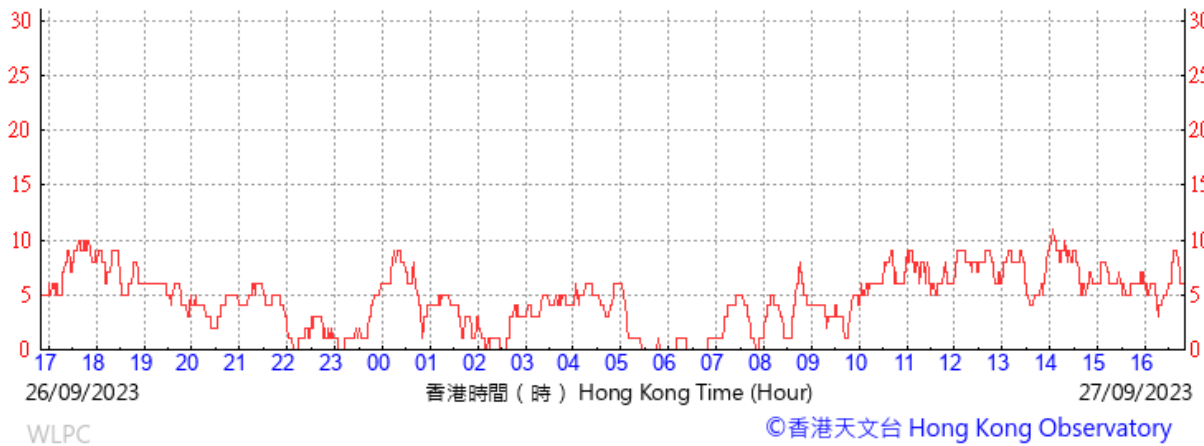
## Wind Data for Wetland Park

27 September 2023

(於香港時間27/09/2023 16時50分更新) (Updated at 16:50H on 27/09/2023)

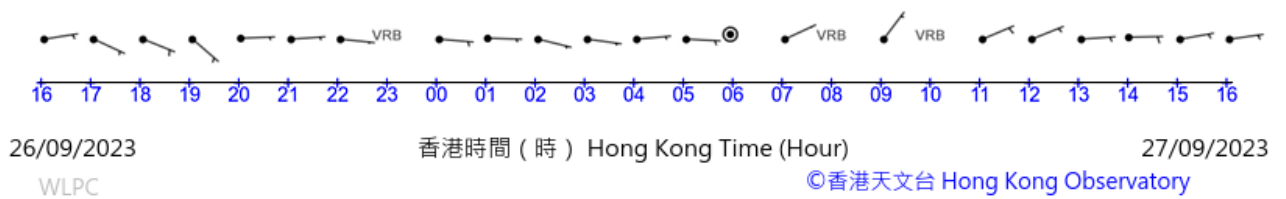


(公里/小時) (於香港時間27/09/2023 16時50分更新) (Updated at 16:50H on 27/09/2023) (km/h)



十分鐘平均風向及風速

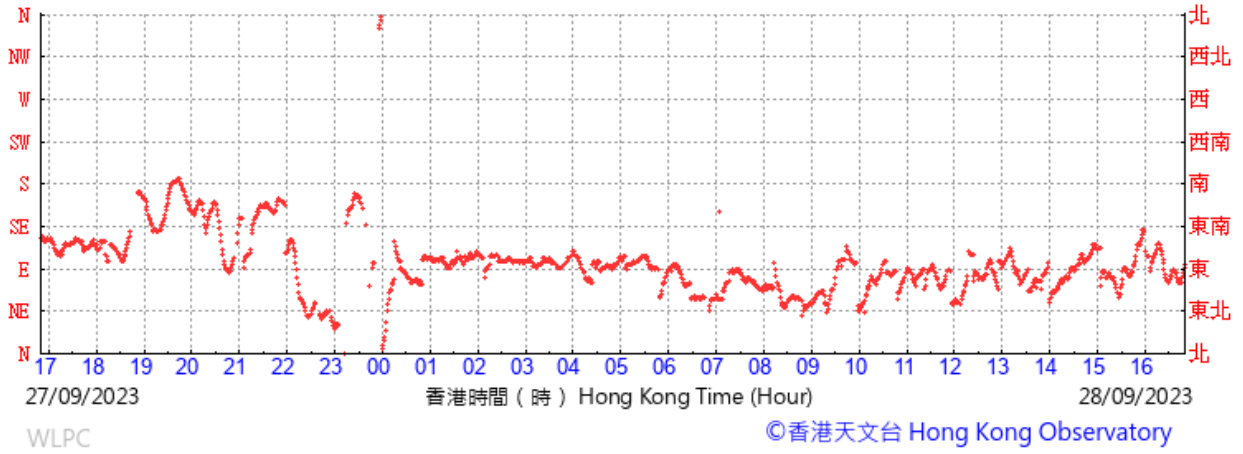
10-minute mean wind



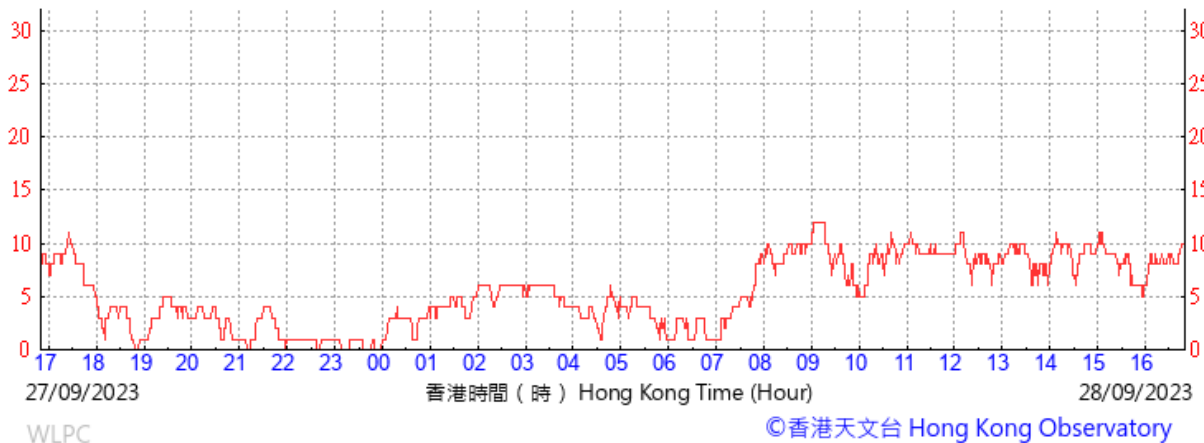
## Wind Data for Wetland Park

28 September 2023

(於香港時間28/09/2023 16時50分更新) (Updated at 16:50H on 28/09/2023)

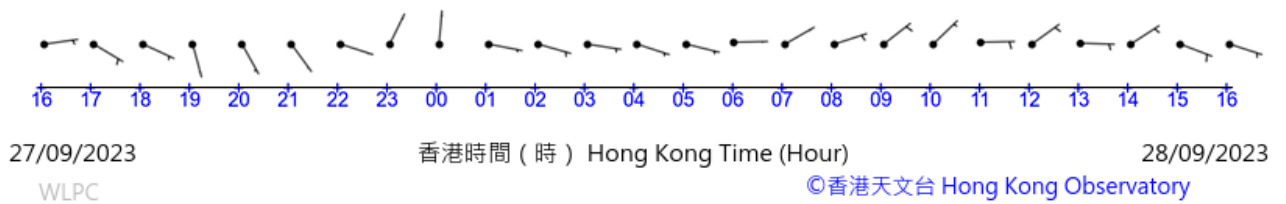


(公里/小時) (於香港時間28/09/2023 16時50分更新) (Updated at 16:50H on 28/09/2023) (km/h)



十分鐘平均風向及風速

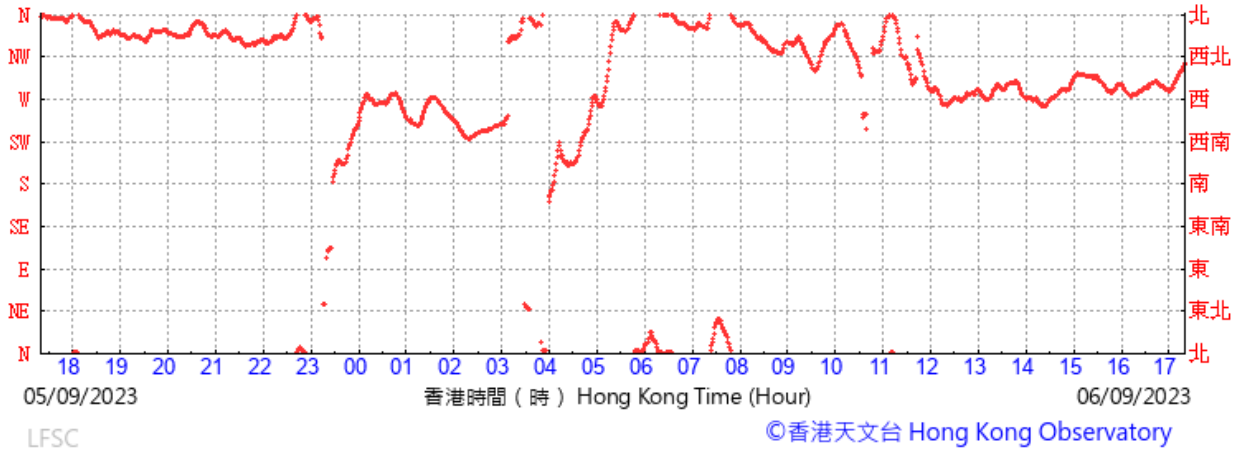
10-minute mean wind



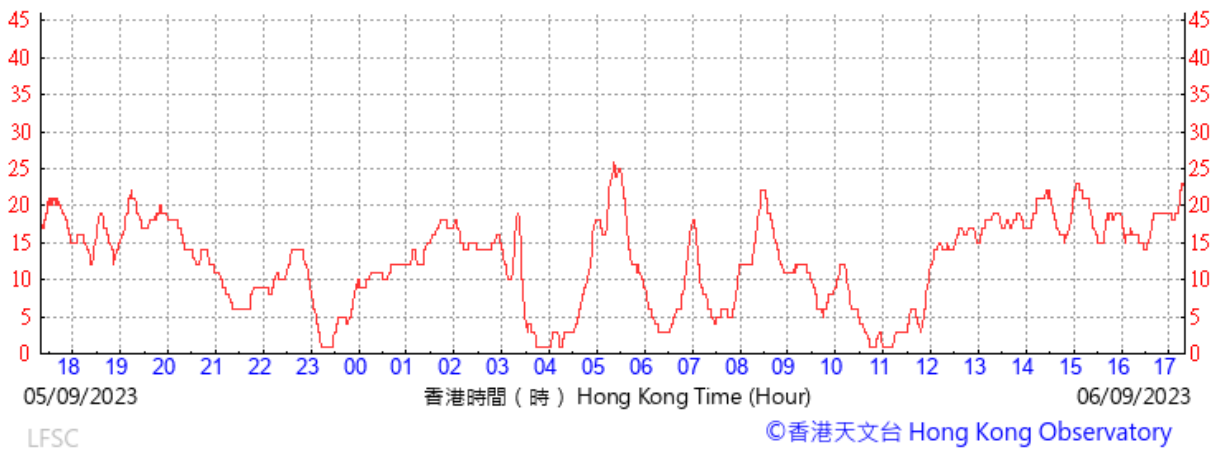
## Wind Data for Lau Fau Shan

6 September 2023

(於香港時間06/09/2023 17時20分更新) (Updated at 17:20H on 06/09/2023)

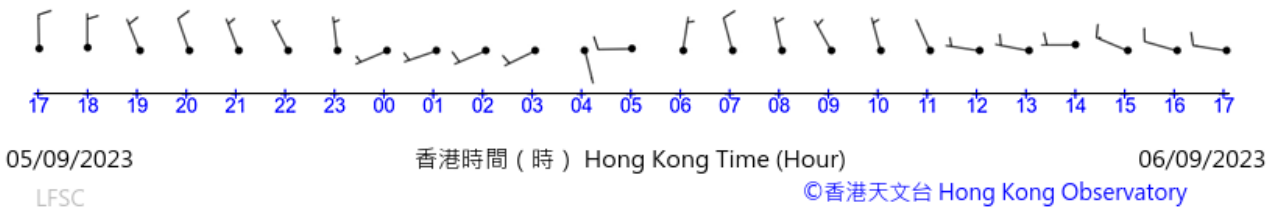


(公里/小時) (於香港時間06/09/2023 17時20分更新) (Updated at 17:20H on 06/09/2023) (km/h)



十分鐘平均風向及風速

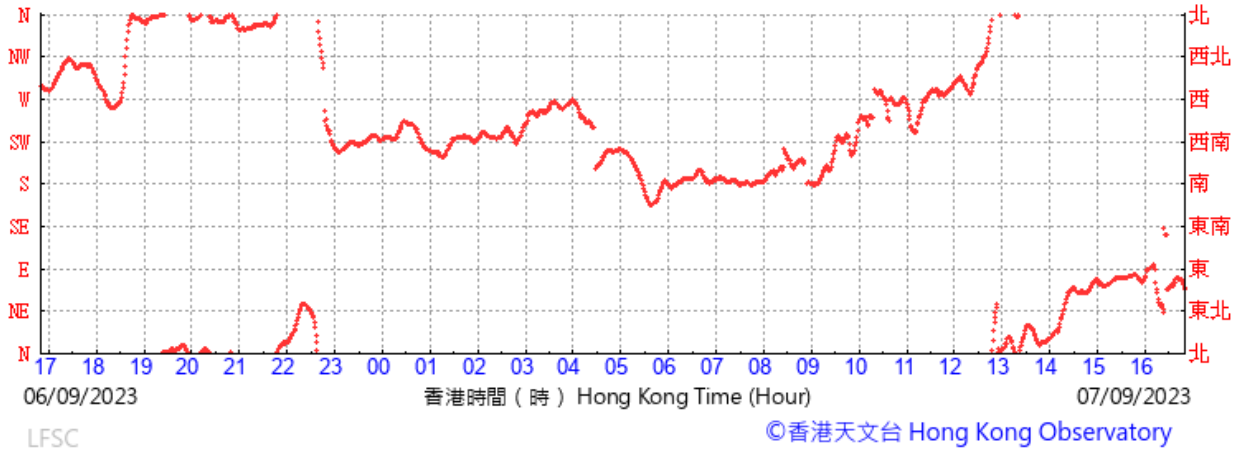
10-minute mean wind



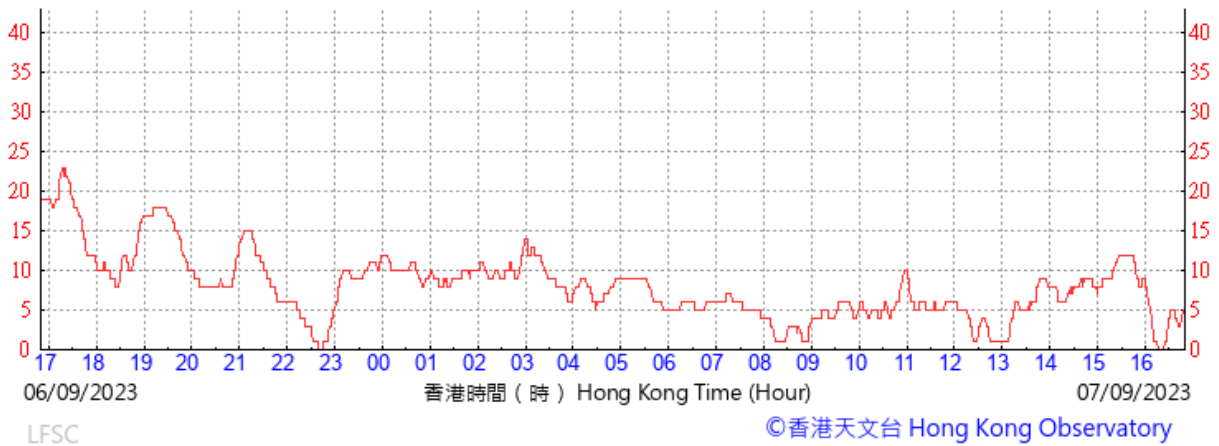
## Wind Data for Lau Fau Shan

7 September 2023

(於香港時間07/09/2023 16時50分更新) (Updated at 16:50H on 07/09/2023)

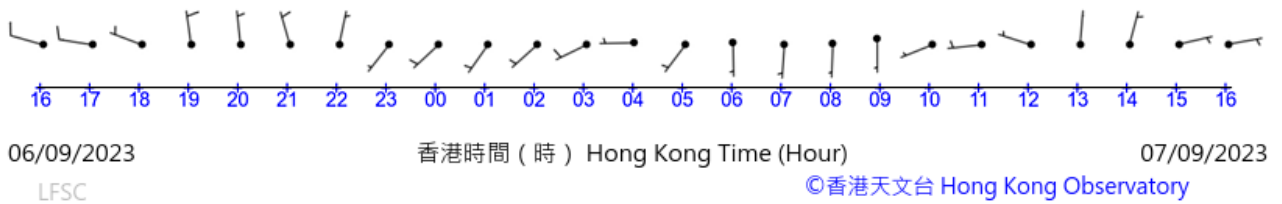


(公里/小時) (於香港時間07/09/2023 16時50分更新) (Updated at 16:50H on 07/09/2023) (km/h)



十分鐘平均風向及風速

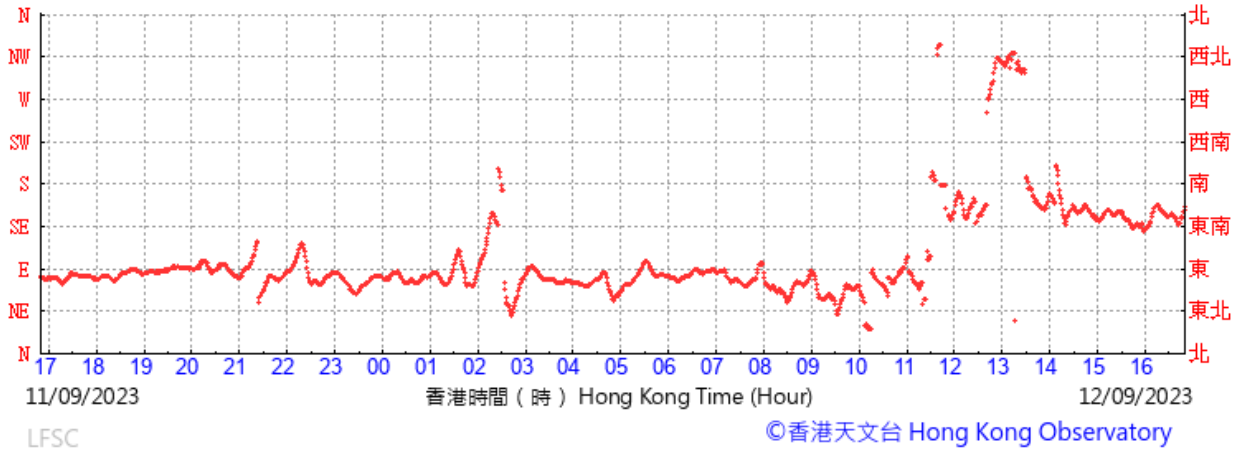
10-minute mean wind



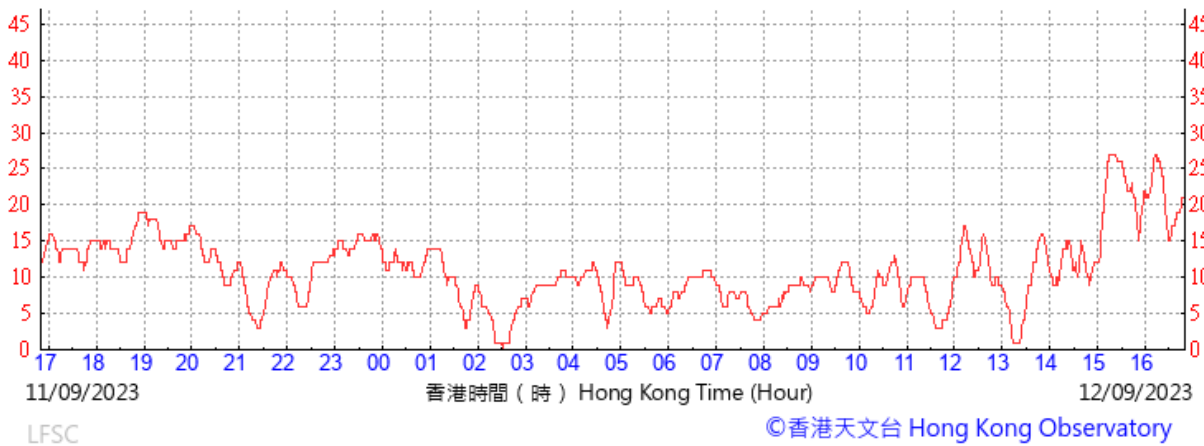
## Wind Data for Lau Fau Shan

12 September 2023

(於香港時間12/09/2023 16時50分更新) (Updated at 16:50H on 12/09/2023)

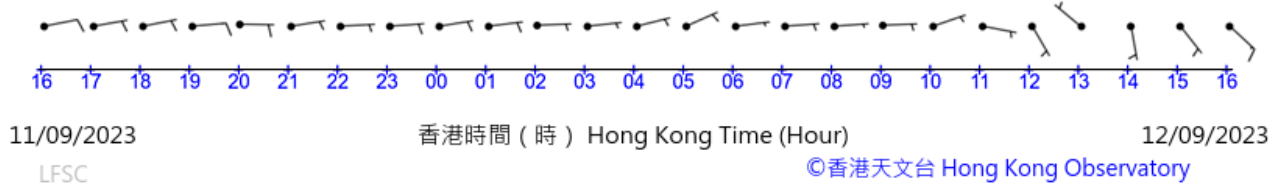


(公里/小時) (於香港時間12/09/2023 16時50分更新) (Updated at 16:50H on 12/09/2023) (km/h)



十分鐘平均風向及風速

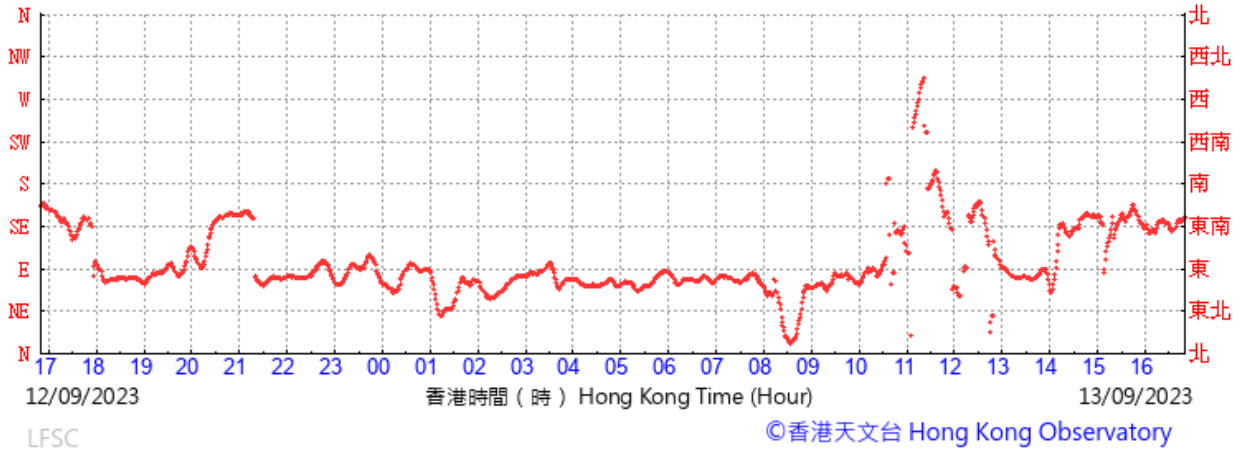
10-minute mean wind



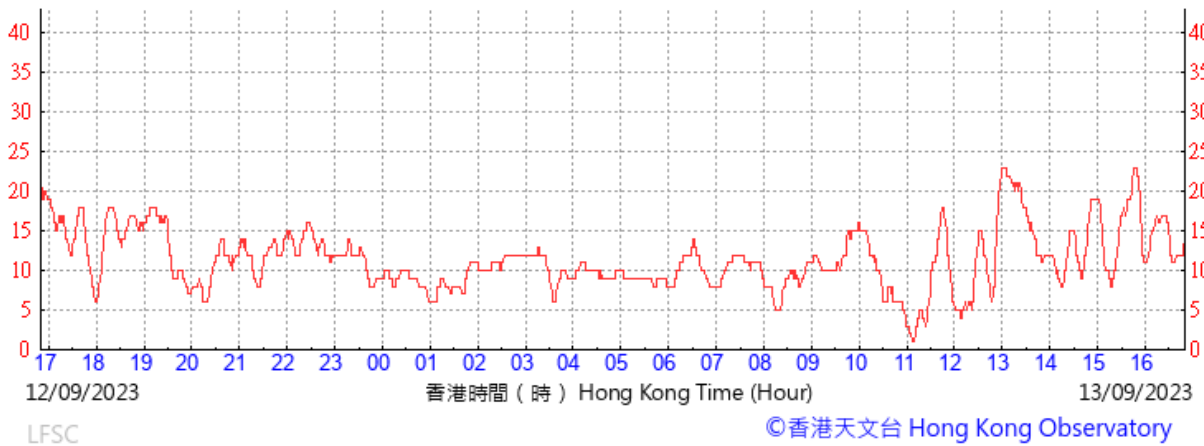
## Wind Data for Lau Fau Shan

13 September 2023

(於香港時間13/09/2023 16 時 50 分更新) (Updated at 16:50H on 13/09/2023)

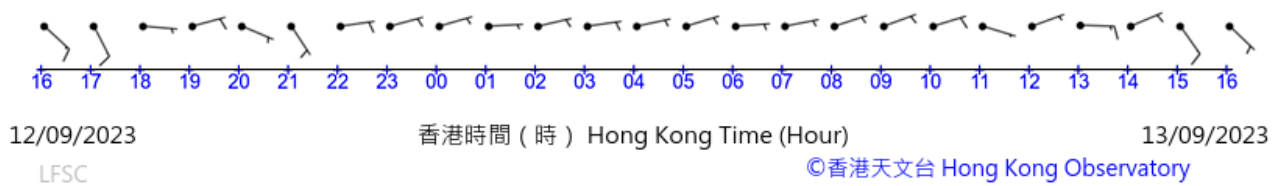


(公里/小時) (於香港時間13/09/2023 16 時 50 分更新) (Updated at 16:50H on 13/09/2023) (km/h)



十分鐘平均風向及風速

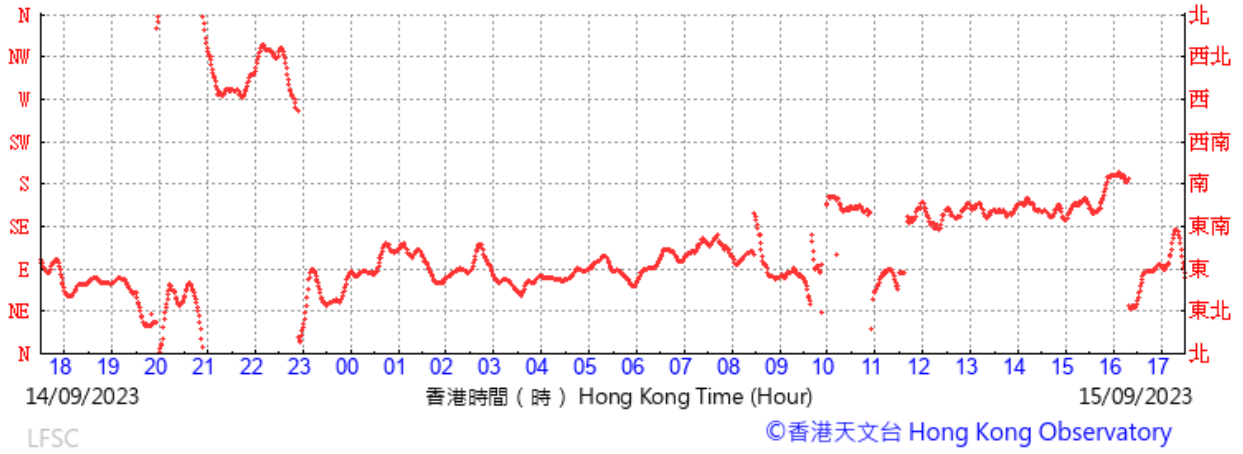
10-minute mean wind



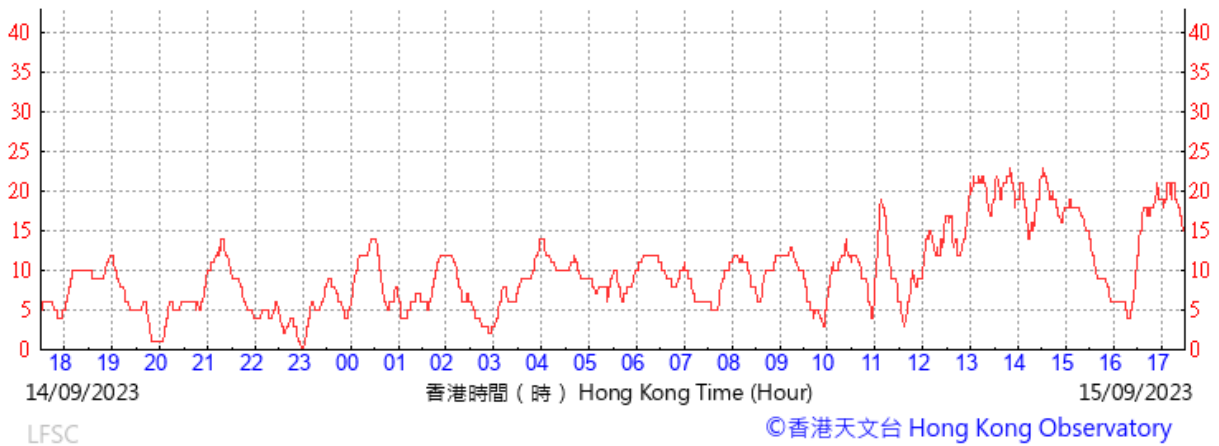
## Wind Data for Lau Fau Shan

15 September 2023

(於香港時間15/09/2023 17時30分更新) (Updated at 17:30H on 15/09/2023)

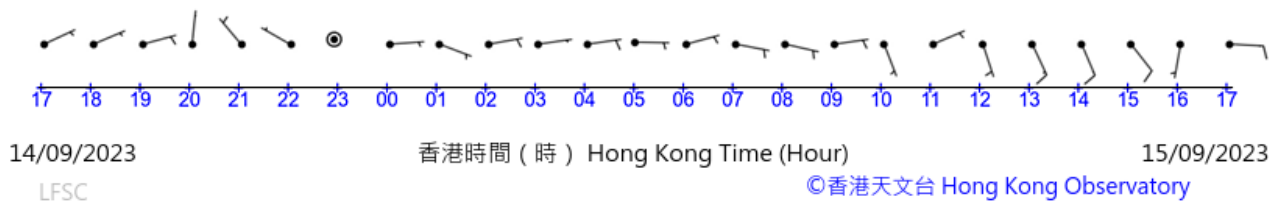


(公里/小時) (於香港時間15/09/2023 17時30分更新) (Updated at 17:30H on 15/09/2023) (km/h)



十分鐘平均風向及風速

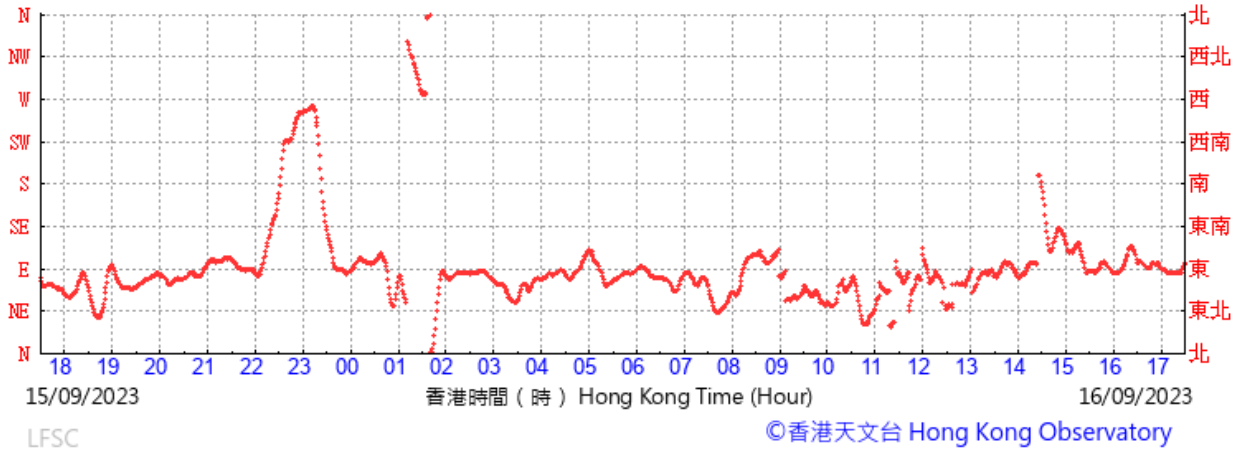
10-minute mean wind



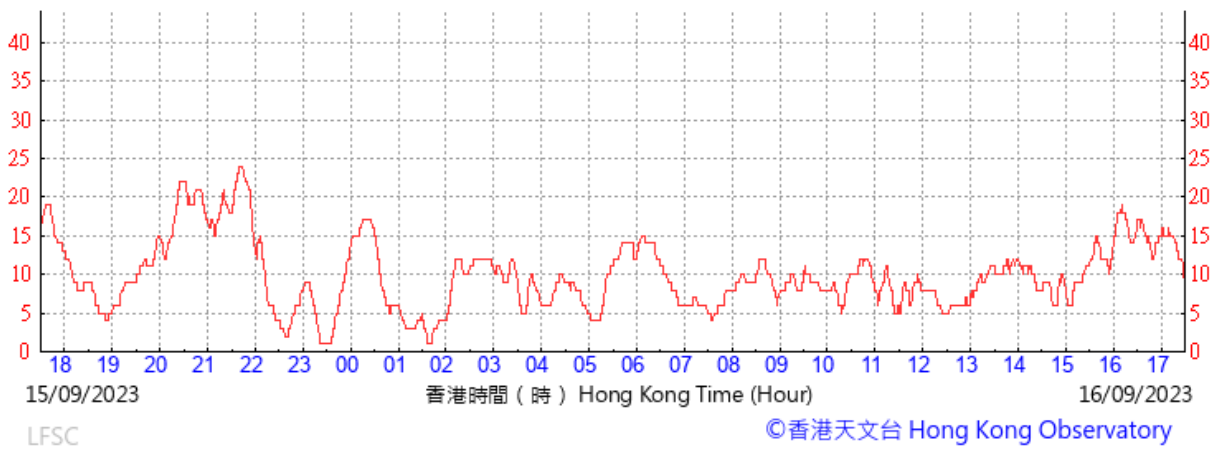
## Wind Data for Lau Fau Shan

16 September 2023

(於香港時間16/09/2023 17時30分更新) (Updated at 17:30H on 16/09/2023)

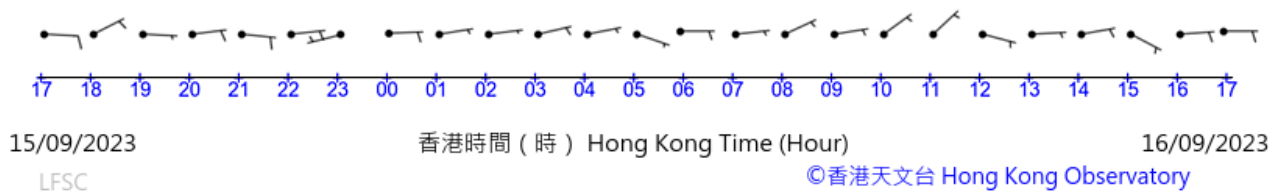


(公里/小時) (於香港時間16/09/2023 17時30分更新) (Updated at 17:30H on 16/09/2023) (km/h)



十分鐘平均風向及風速

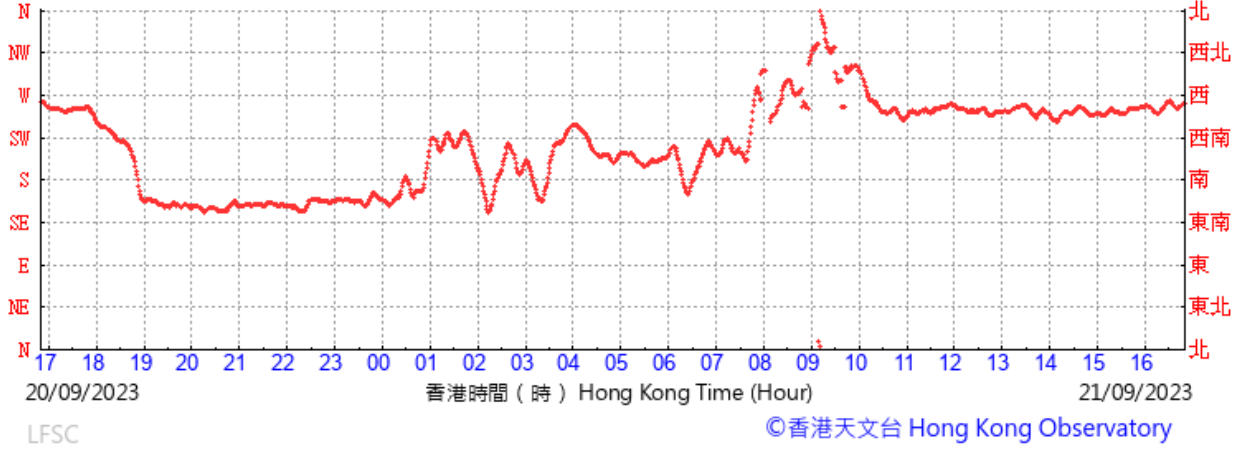
10-minute mean wind



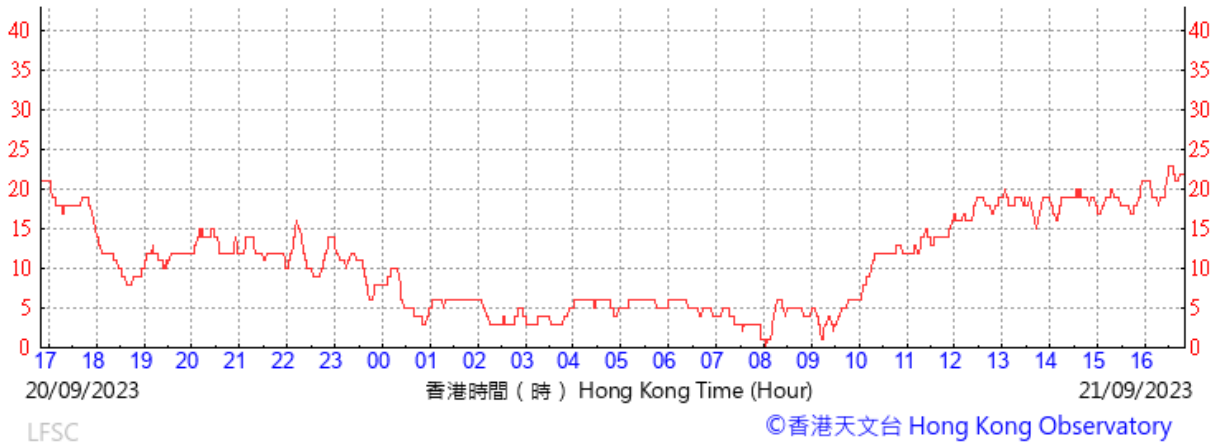
## Wind Data for Lau Fau Shan

21 September 2023

(於香港時間21/09/2023 16時50分更新) (Updated at 16:50H on 21/09/2023)

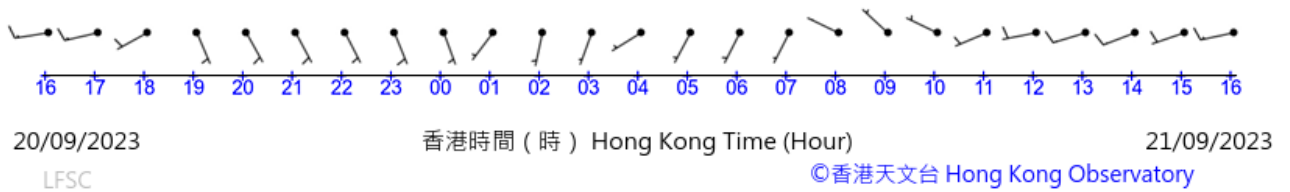


(公里/小時) (於香港時間21/09/2023 16時50分更新) (Updated at 16:50H on 21/09/2023) (km/h)



十分鐘平均風向及風速

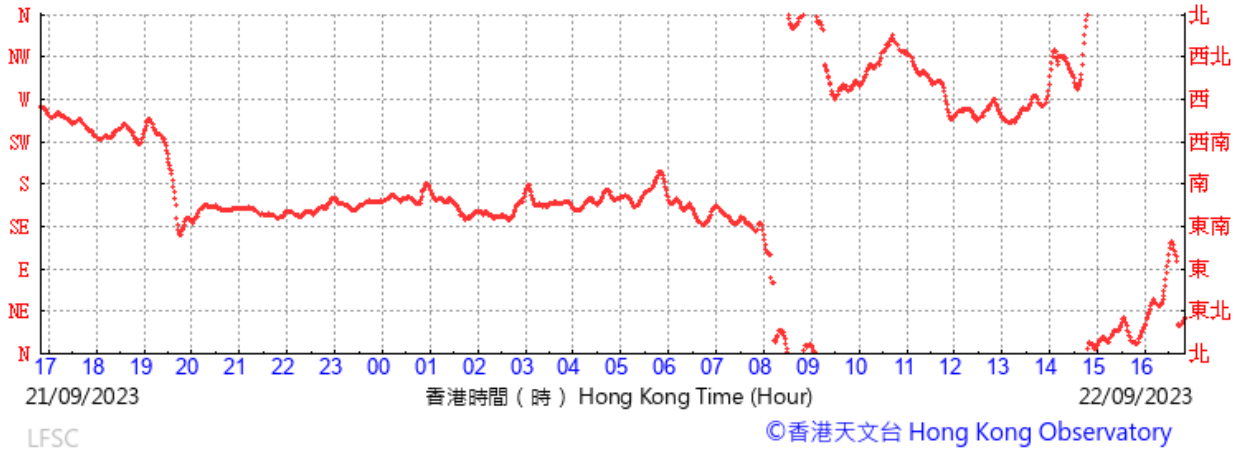
10-minute mean wind



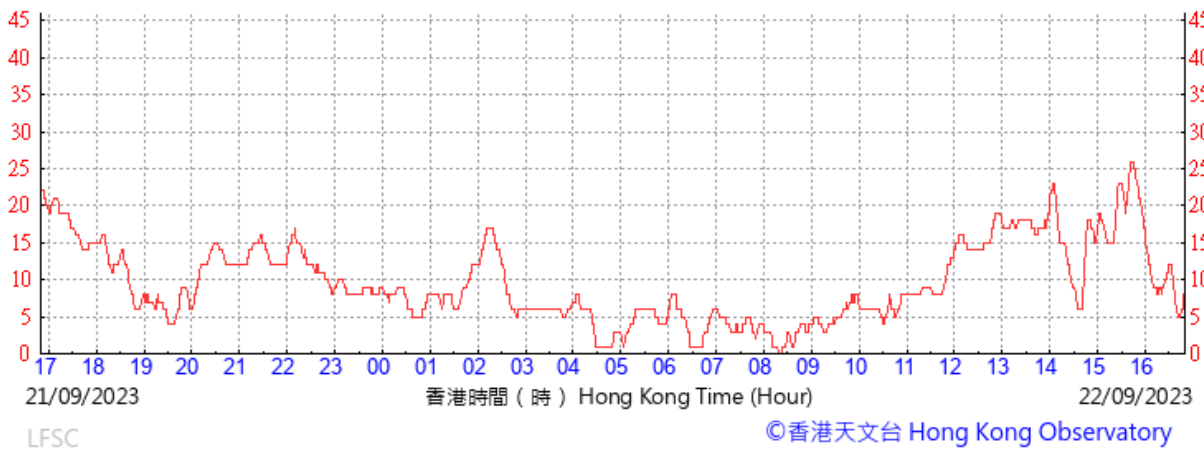
## Wind Data for Lau Fau Shan

22 September 2023

(於香港時間22/09/2023 16時50分更新) (Updated at 16:50H on 22/09/2023)

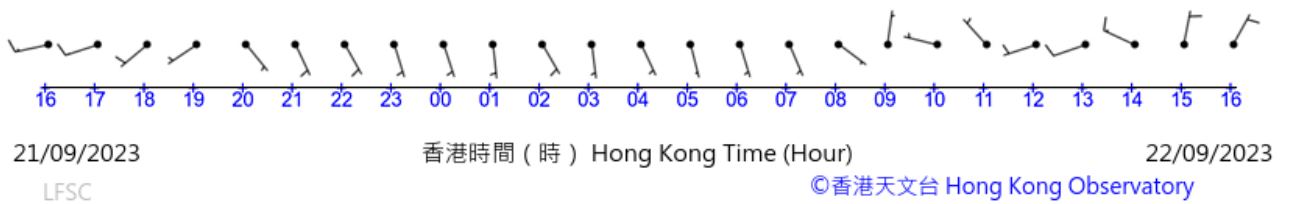


(公里/小時) (於香港時間22/09/2023 16時50分更新) (Updated at 16:50H on 22/09/2023) (km/h)



十分鐘平均風向及風速

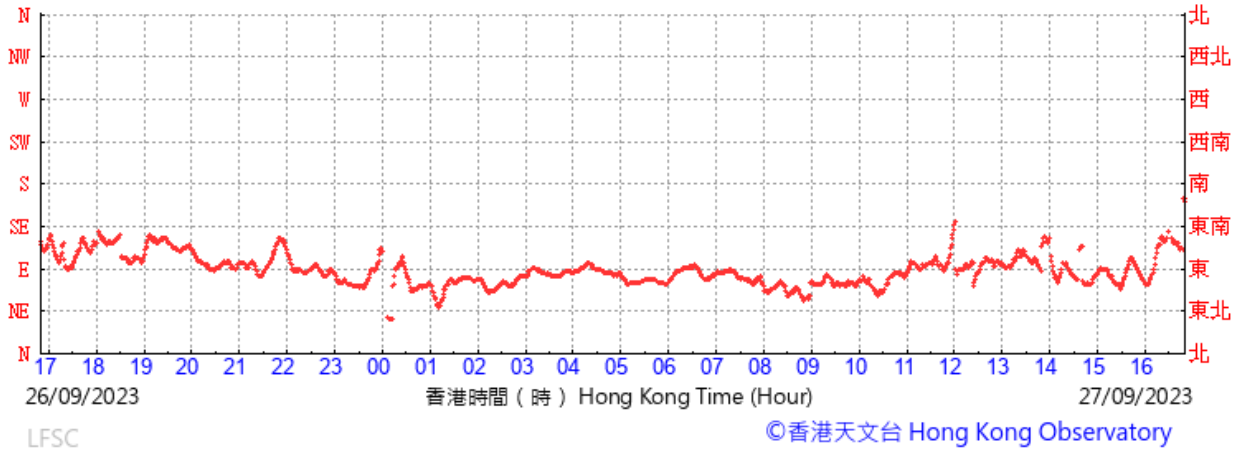
10-minute mean wind



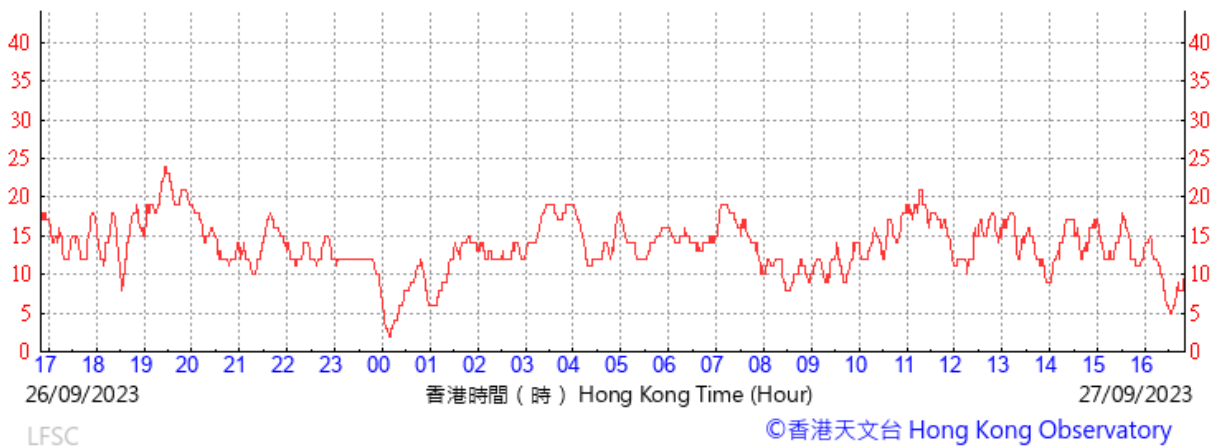
## Wind Data for Lau Fau Shan

27 September 2023

(於香港時間27/09/2023 16時50分更新) (Updated at 16:50H on 27/09/2023)

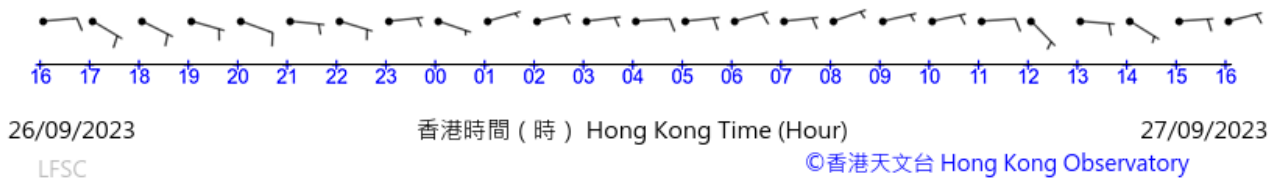


(公里/小時) (於香港時間27/09/2023 16時50分更新) (Updated at 16:50H on 27/09/2023) (km/h)



十分鐘平均風向及風速

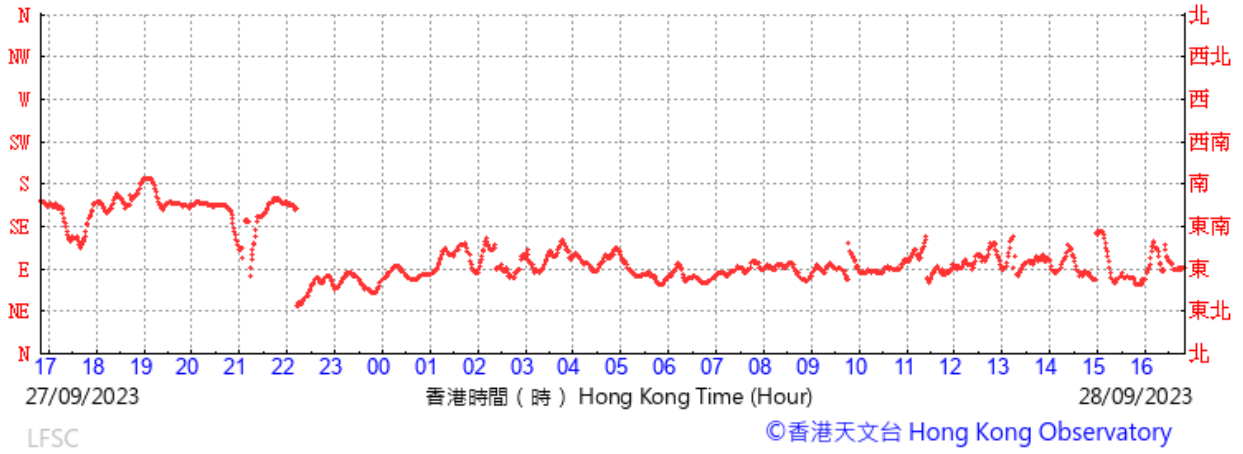
10-minute mean wind



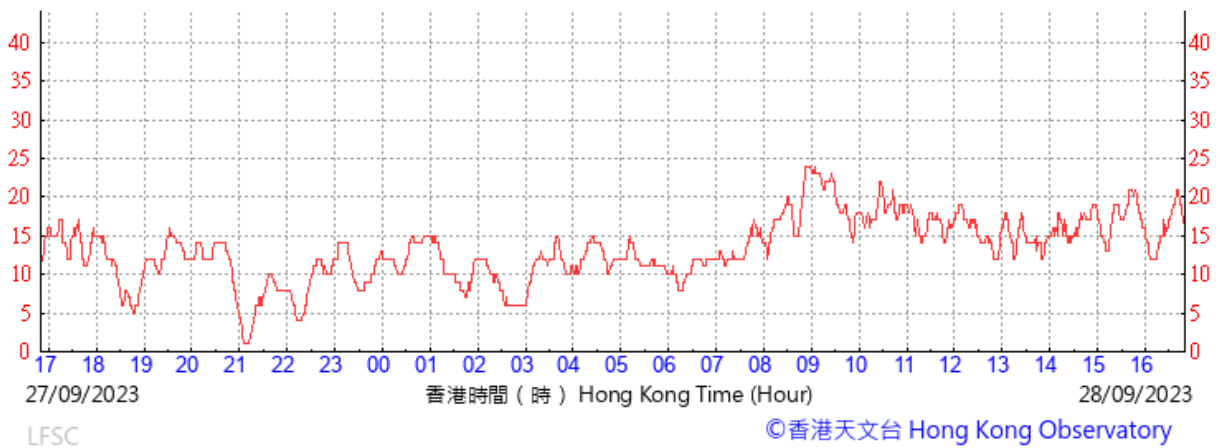
## Wind Data for Lau Fau Shan

28 September 2023

(於香港時間28/09/2023 16時50分更新) (Updated at 16:50H on 28/09/2023)

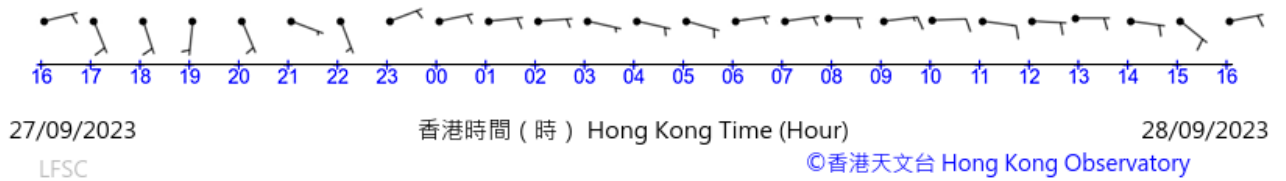


(公里/小時) (於香港時間28/09/2023 16時50分更新) (Updated at 16:50H on 28/09/2023) (km/h)



十分鐘平均風向及風速

10-minute mean wind



## Daily Extract

Daily Extract of Meteorological Observations , September 2023

Back Year 2023 ▾ Month 9 ▾ Go

Day	Hong Kong Observatory								King's Park	Waglan Island <sup>^</sup>	
	Mean Pressure (hPa)	Air Temperature			Mean Dew Point (deg. C)	Mean Relative Humidity (%)	Mean Amount of Cloud (%)	Total Rainfall (mm)	Total Bright Sunshine (hours)	Prevailing Wind Direction (degrees)	Mean Wind Speed (km/h)
		Absolute Daily Max (deg. C)	Mean (deg. C)	Absolute Daily Min (deg. C)							
01	996.3	28.7	26.9	25.0	23.2	81	92	98.9	***	***	***
02	1000.1	27.2	26.2	25.2	24.7	92	95	80.4	***	***	***
03	1001.9	33.7	29.4	27.0	24.6	76	88	0.1	***	***	***
04	1002.1	32.6	29.9	27.3	24.4	73	87	Trace	***	***	***
05	1003.6	31.0	29.1	27.7	23.6	73	88	0.4	***	***	***
06	1005.4	32.1	29.4	27.8	23.8	72	88	0.0	***	***	***
07	1006.3	29.7	27.7	25.5	25.6	89	89	215.7	***	***	***
08	1007.9	26.3	25.7	25.0	24.7	94	96	425.0	***	***	***
09	1008.2	26.6	26.2	25.5	24.7	92	88	9.8	***	***	***
10	1008.3	26.5	25.8	24.8	24.5	93	90	67.4	***	***	***
11	1007.3	28.2	26.5	25.6	25.3	93	89	20.5	***	***	***
12	1006.5	29.4	27.0	26.0	25.0	89	83	0.9	***	***	***
13	1006.6	30.4	27.9	26.8	25.7	88	87	2.5	***	***	***
14	1007.7	28.2	26.9	25.6	25.5	92	88	103.5	***	***	***
15	1009.5	30.6	27.3	25.2	25.3	89	88	28.5	***	***	***
16	1011.1	28.8	27.1	25.4	25.2	89	88	4.3	***	***	***
17	1010.9	31.7	28.5	26.8	25.5	85	79	0.0	***	***	***
18	1011.4	32.7	29.2	27.4	25.3	80	57	0.0	***	***	***
19	1011.9	33.5	29.5	27.3	25.3	79	48	0.0	***	***	***
20	1011.0	32.9	29.6	27.5	24.7	76	28	0.0	***	***	***
21	1010.5	33.6	30.0	27.6	25.5	77	28	0.0	***	***	***
22	1010.4	34.4	30.2	28.4	25.3	75	67	Trace	***	***	***
23	1010.5	33.7	30.1	28.3	24.8	74	52	0.0	***	***	***

24	1009.9	33.1	29.9	28.5	24.9	75	76	0.0	***	***	***
25	1010.1	33.1	29.8	27.9	25.0	76	55	1.5	***	***	***
26	1010.7	33.4	30.0	28.3	25.0	75	52	0.0	***	***	***
27	1010.5	33.9	30.3	28.6	24.7	72	72	Trace	***	***	***
28	1011.6	33.6	30.3	28.7	24.4	71	73	0.0	***	***	***
29	1012.0	33.7	29.8	26.7	25.4	78	59	7.7	***	***	***
30	1010.4	33.6	30.0	28.2	25.0	75	44	0.0	***	***	***
Mean/Total	1008.0	31.2	28.5	26.9	24.9	81	74	1067.1	***	***	***
Climatological Normal <sup>?</sup>	1008.8	30.5	27.9	26.1	23.6	78	66	321.4	174.4	080	21.

\*\*\* unavailable

<sup>^</sup> Information of wind direction and wind speed for Waglan Island are based on automatic weather station data since August 1989

Trace means rainfall less than 0.05 mm

<sup>?</sup> 1991-2020 Climatological Normal, unless otherwise specified

