

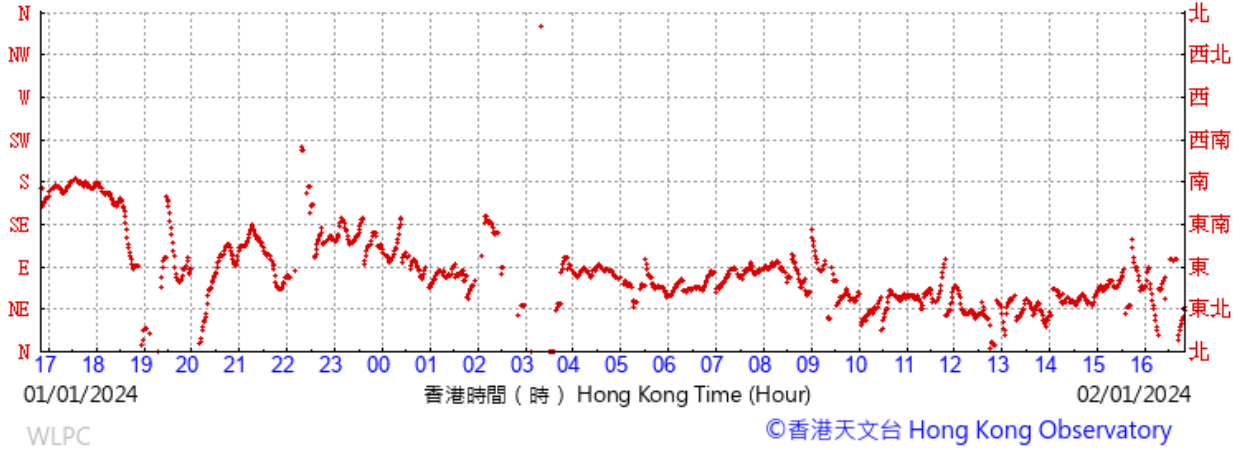
## **G. Weather Conditions during the Monitoring Period**



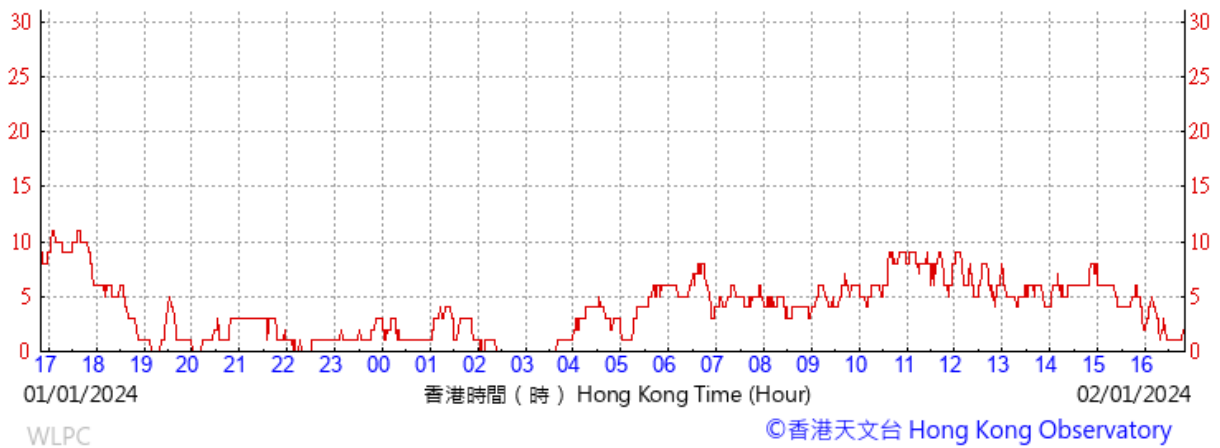
## Wind Data for Wetland Park

### 2 January 2024

(於香港時間02/01/2024 16 時 50 分更新) (Updated at 16:50H on 02/01/2024)

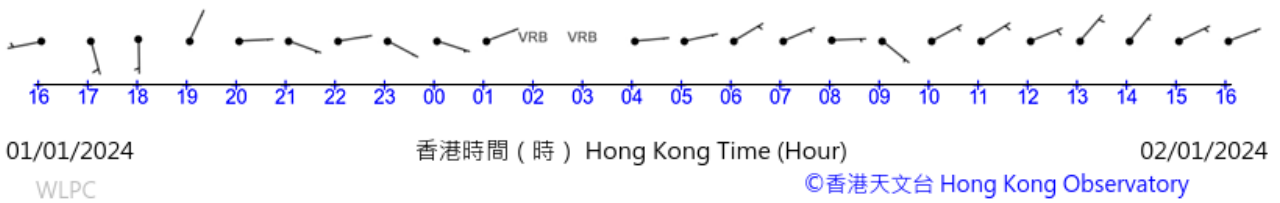


(公里/小時) (於香港時間02/01/2024 16 時 50 分更新) (Updated at 16:50H on 02/01/2024) (km/h)



十分鐘平均風向及風速

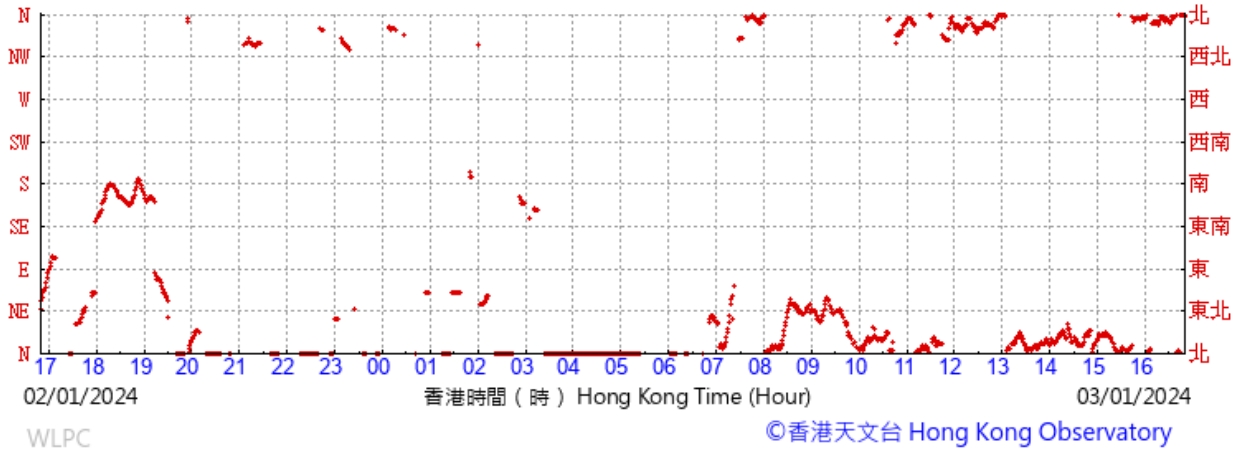
10-minute mean wind



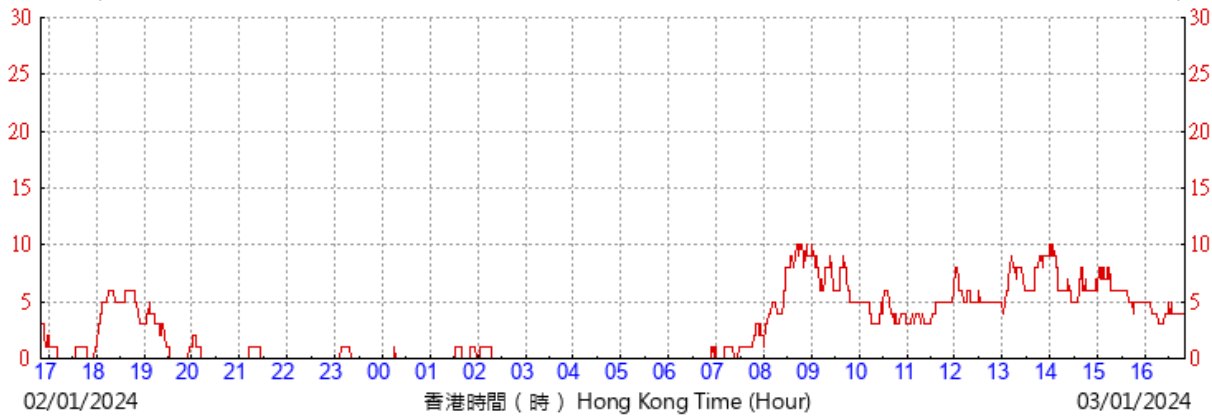
### Wind Data for Wetland Park

### 3 January 2024

(於香港時間03/01/2024 16 時 50 分更新) (Updated at 16:50H on 03/01/2024)



(公里/小時) (於香港時間03/01/2024 16 時 50 分更新) (Updated at 16:50H on 03/01/2024) (km/h)



十分鐘平均風向及風速

10-minute mean wind



02/01/2024

香港時間 (時) Hong Kong Time (Hour)

03/01/2024

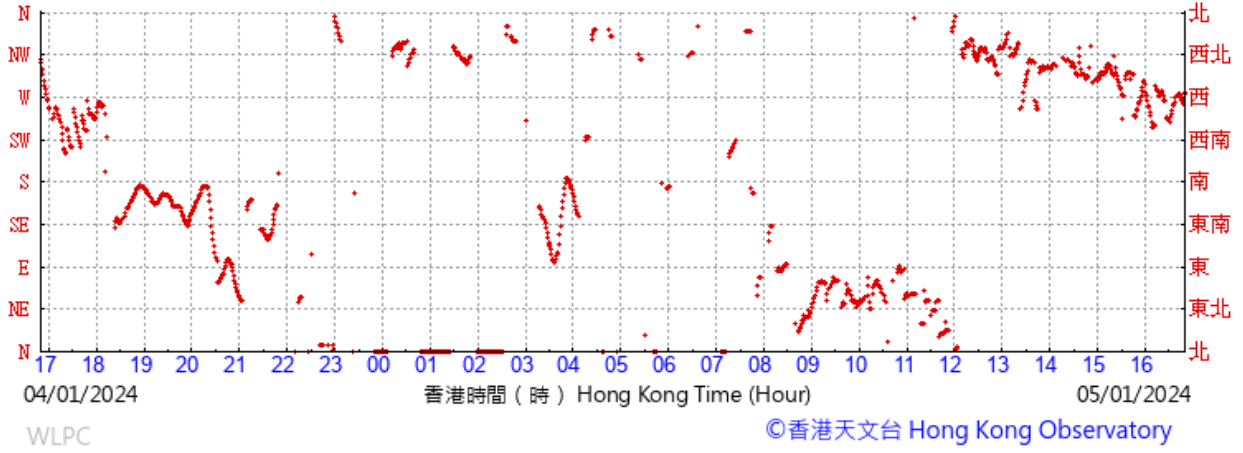
WLPC

©香港天文台 Hong Kong Observatory

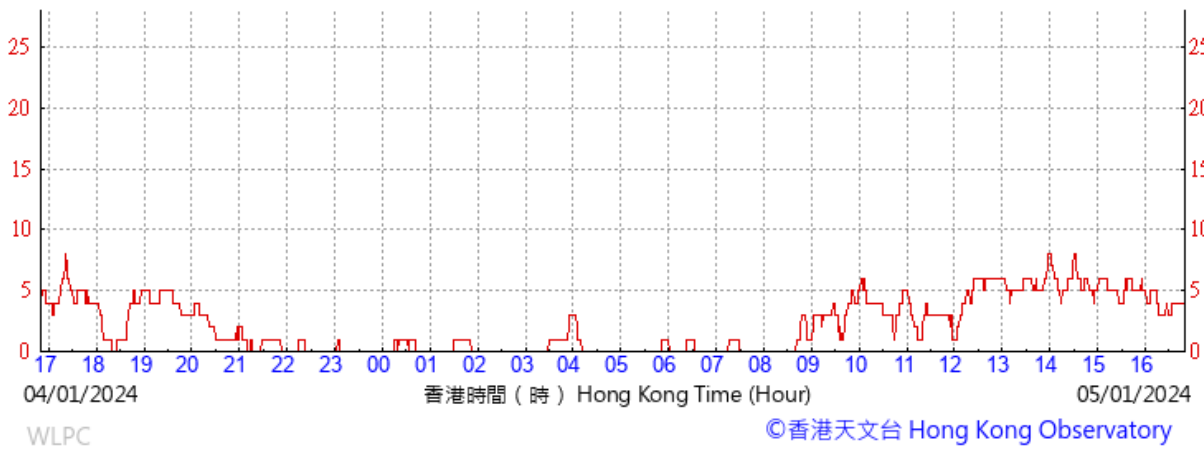
## Wind Data for Wetland Park

### 5 January 2024

(於香港時間05/01/2024 16 時 50 分更新) (Updated at 16:50H on 05/01/2024)

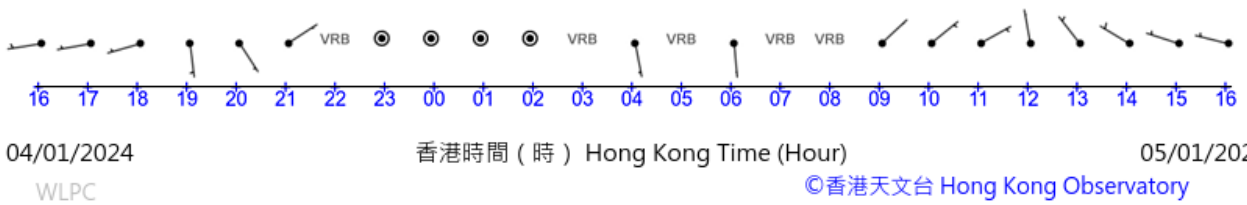


(公里/小時) (於香港時間05/01/2024 16 時 50 分更新) (Updated at 16:50H on 05/01/2024) (km/h)



十分鐘平均風向及風速

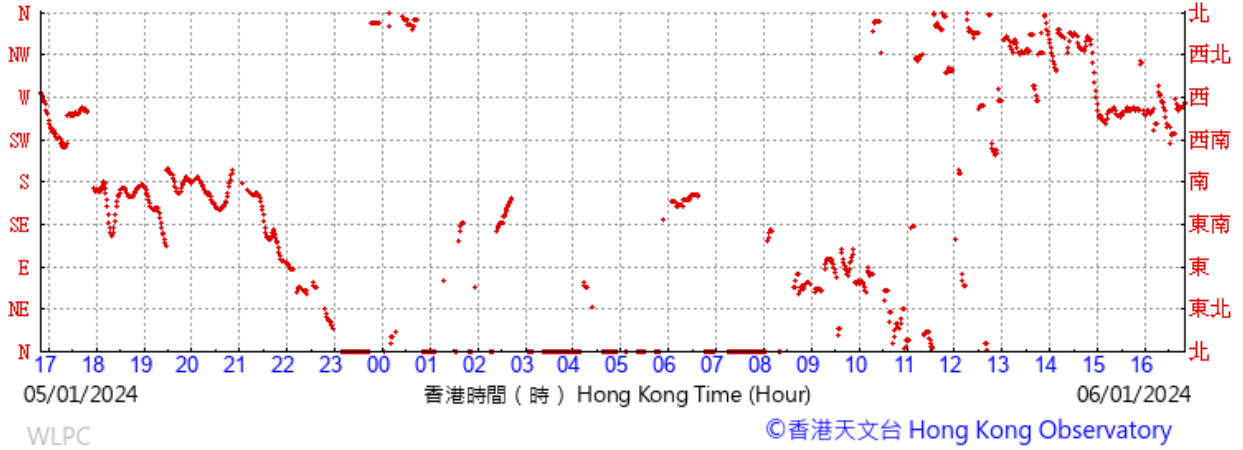
10-minute mean wind



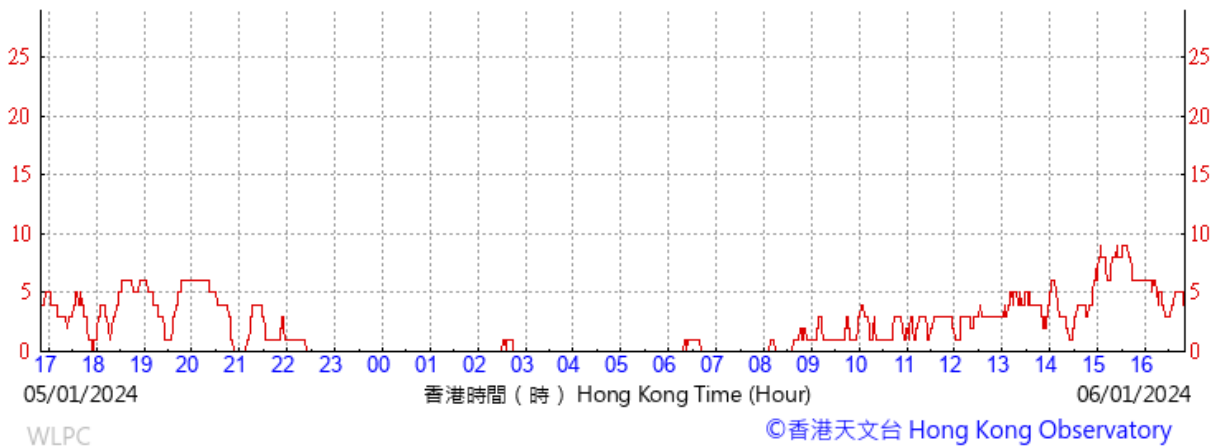
### Wind Data for Wetland Park

#### 6 January 2024

(於香港時間06/01/2024 16 時 50 分更新) (Updated at 16:50H on 06/01/2024)

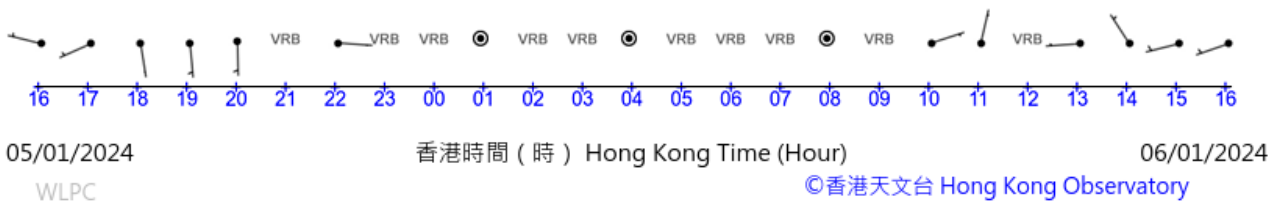


(公里/小時) (於香港時間06/01/2024 16 時 50 分更新) (Updated at 16:50H on 06/01/2024) (km/h)



十分鐘平均風向及風速

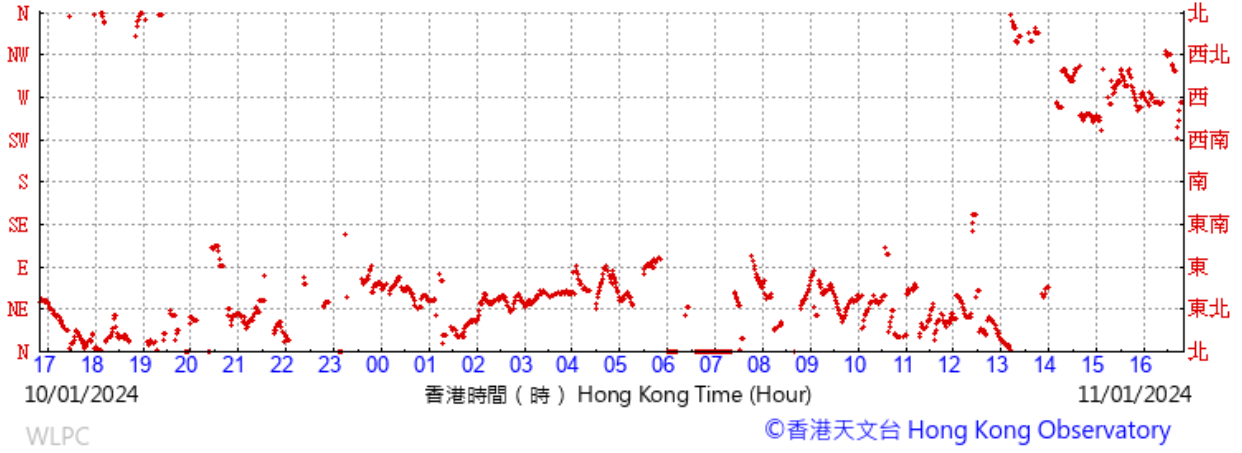
10-minute mean wind



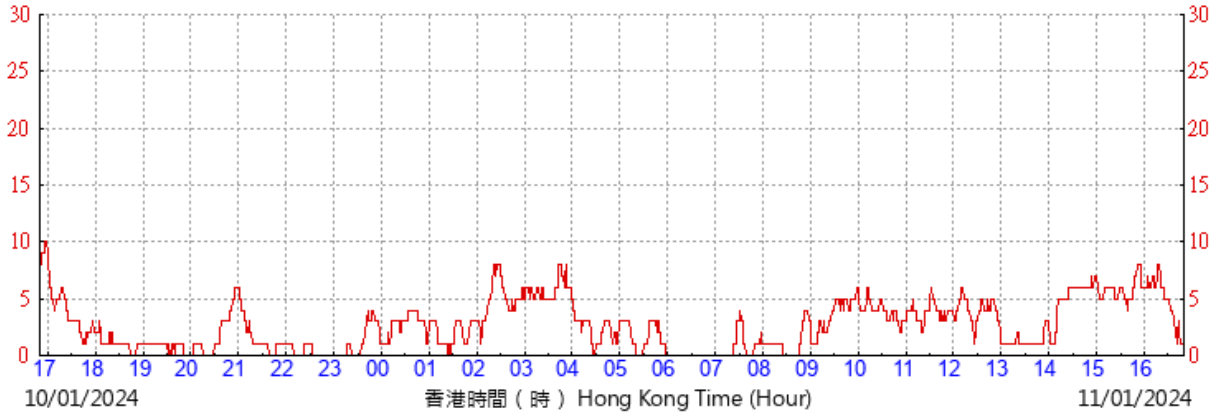
### Wind Data for Wetland Park

#### 11 January 2024

(於香港時間11/01/2024 16 時 50 分更新) (Updated at 16:50H on 11/01/2024)

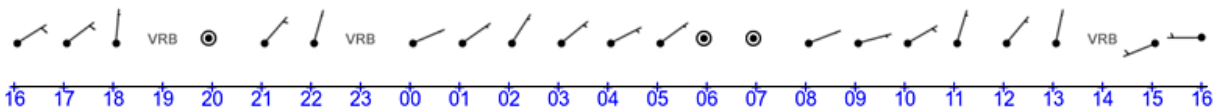


(公里/小時) (於香港時間11/01/2024 16 時 50 分更新) (Updated at 16:50H on 11/01/2024) (km/h)



十分鐘平均風向及風速

10-minute mean wind



10/01/2024

香港時間 (時) Hong Kong Time (Hour)

11/01/2024

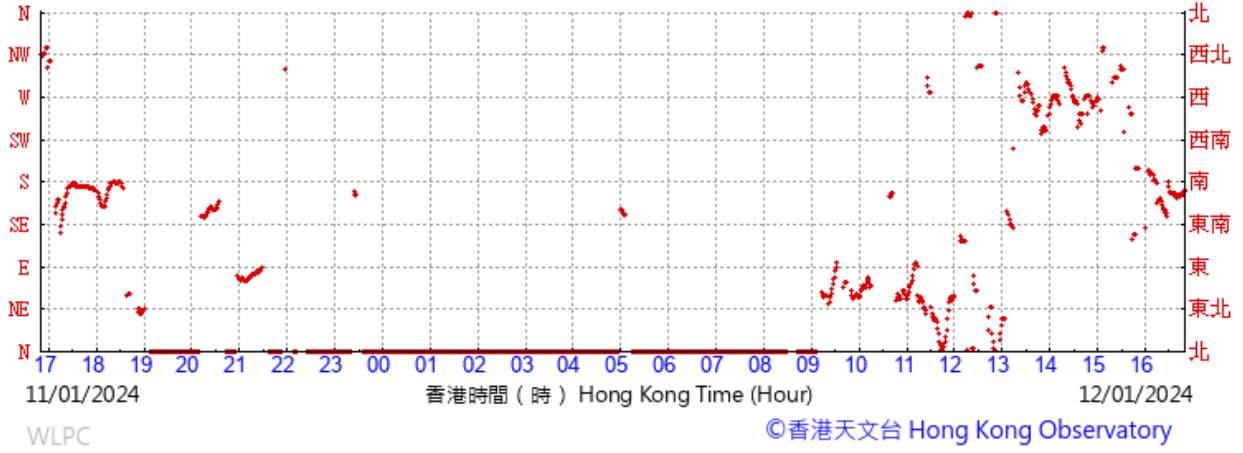
WLPC

©香港天文台 Hong Kong Observatory

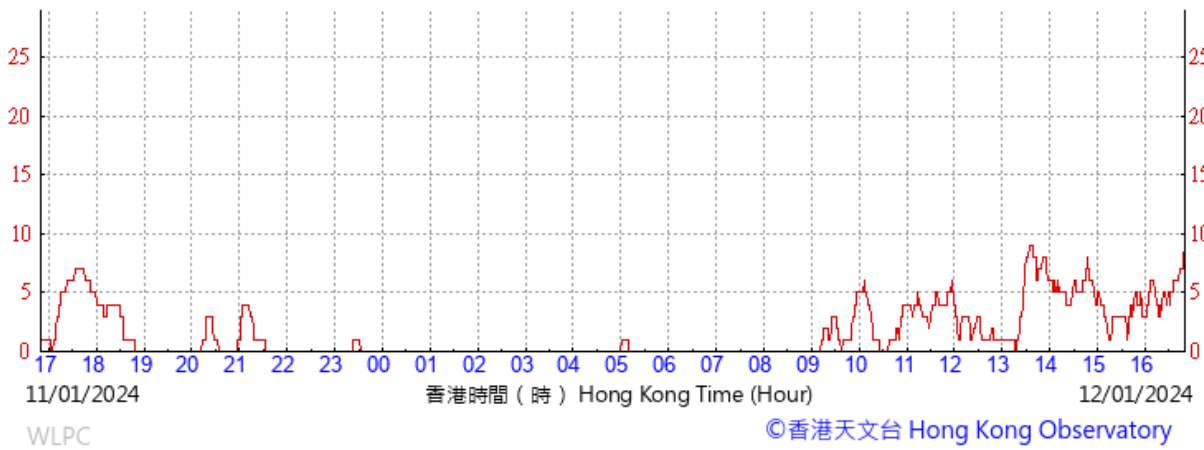
## Wind Data for Wetland Park

12 January 2024

(於香港時間12/01/2024 16 時 50 分更新) (Updated at 16:50H on 12/01/2024)

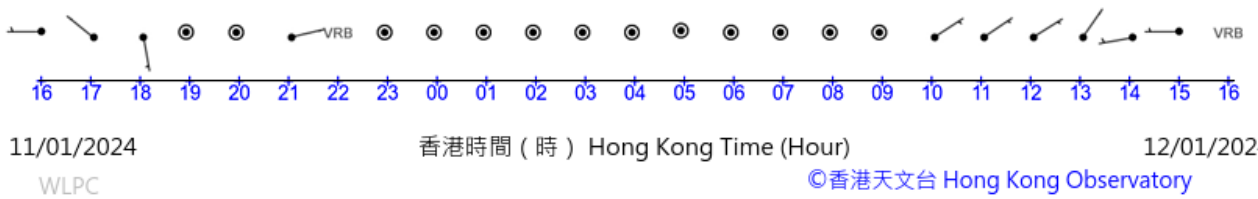


(公里/小時) (於香港時間12/01/2024 16 時 50 分更新) (Updated at 16:50H on 12/01/2024) (km/h)



十分鐘平均風向及風速

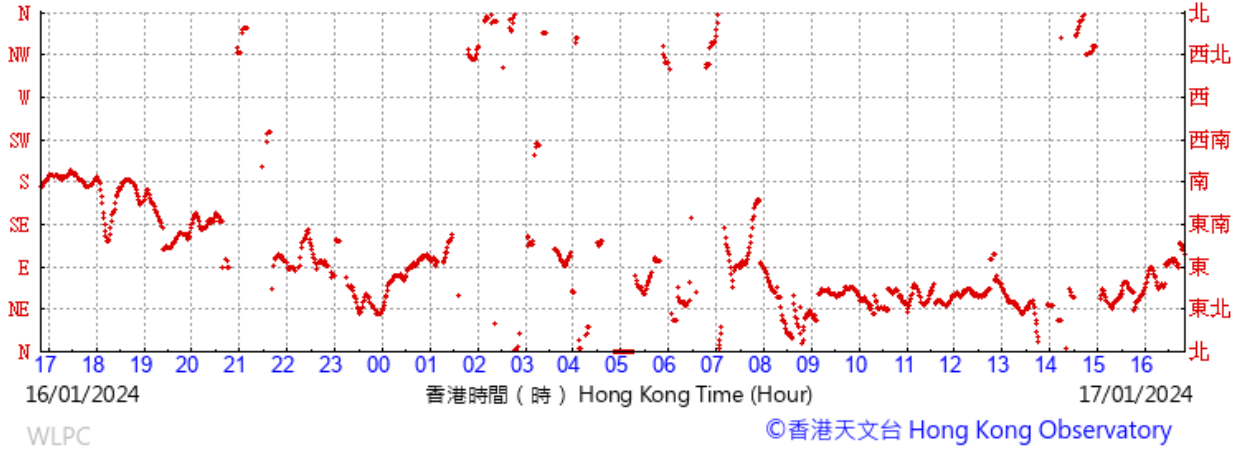
10-minute mean wind



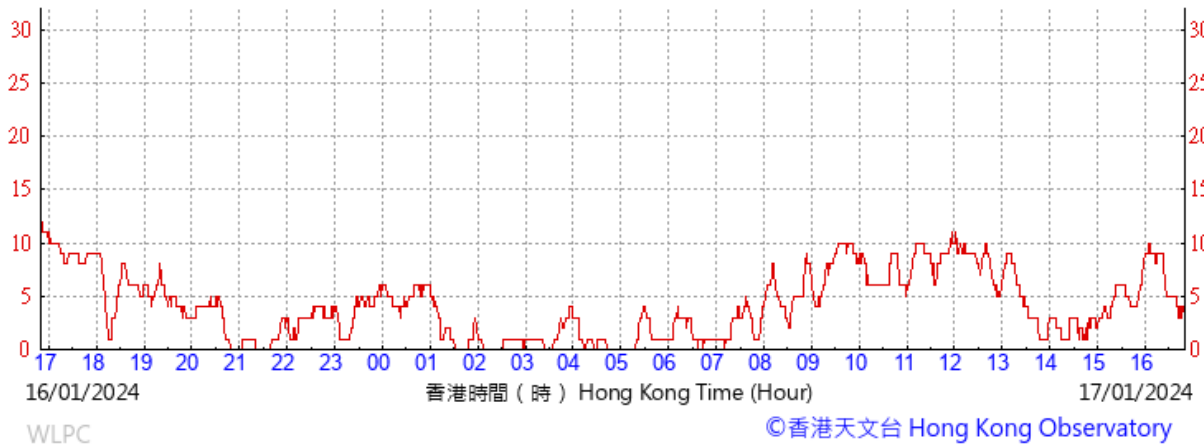
## Wind Data for Wetland Park

17 January 2024

(於香港時間17/01/2024 16 時 50 分更新) (Updated at 16:50H on 17/01/2024)

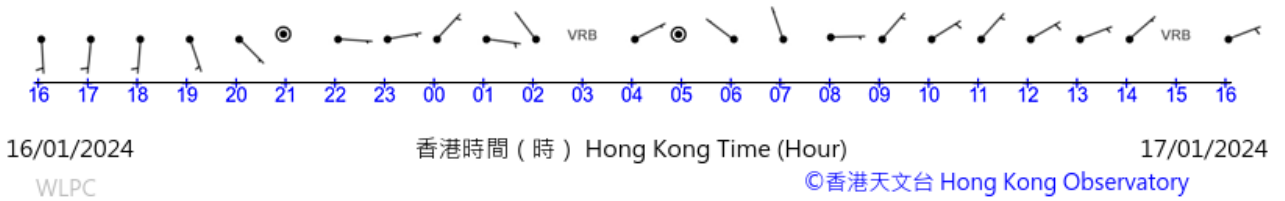


(公里/小時) (於香港時間17/01/2024 16 時 50 分更新) (Updated at 16:50H on 17/01/2024) (km/h)



十分鐘平均風向及風速

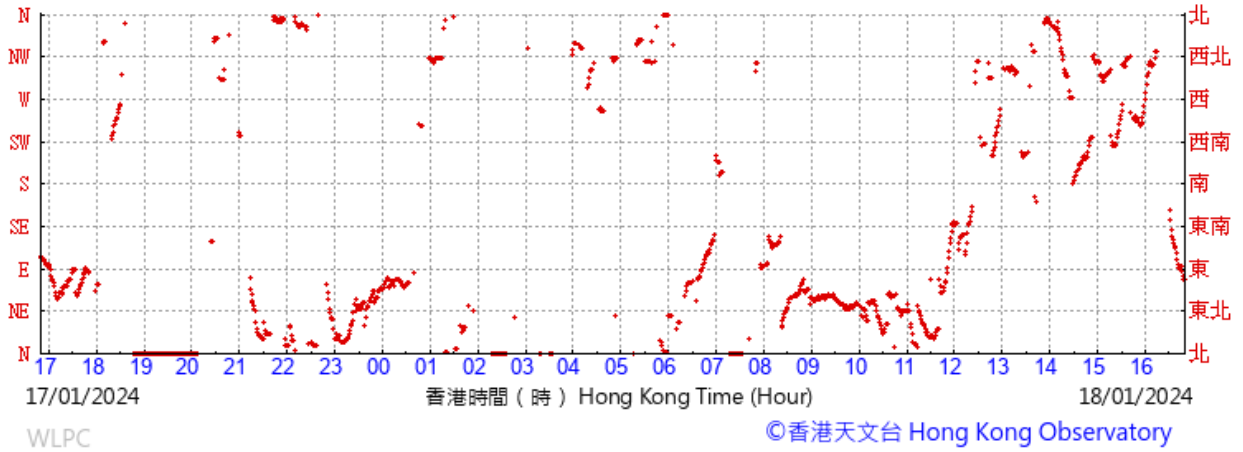
10-minute mean wind



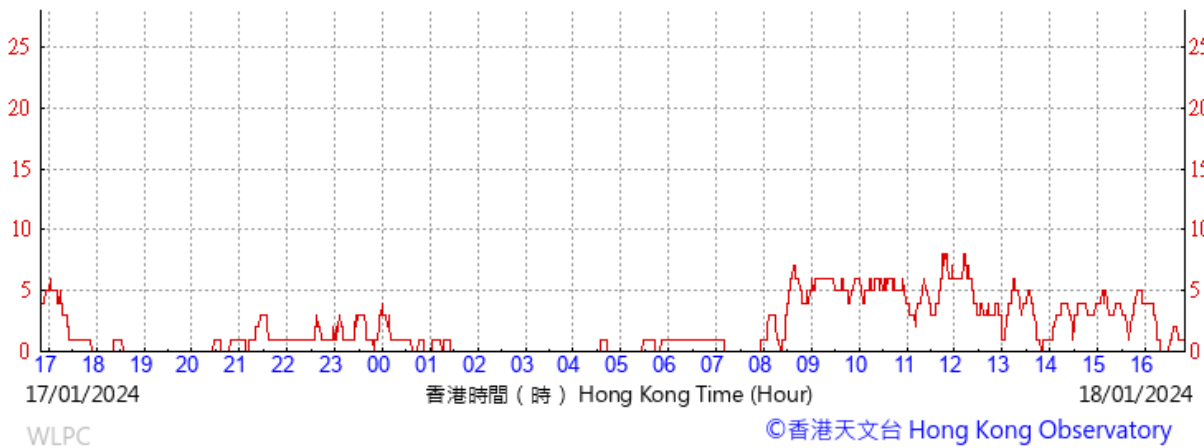
## Wind Data for Wetland Park

18 January 2024

(於香港時間18/01/2024 16 時 50 分更新) (Updated at 16:50H on 18/01/2024)

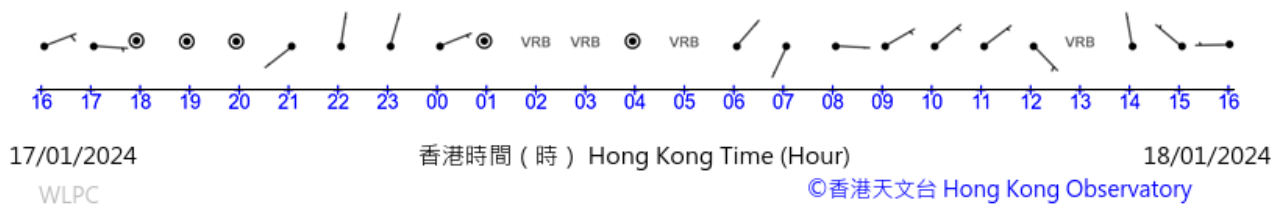


(公里/小時) (於香港時間18/01/2024 16 時 50 分更新) (Updated at 16:50H on 18/01/2024) (km/h)



十分鐘平均風向及風速

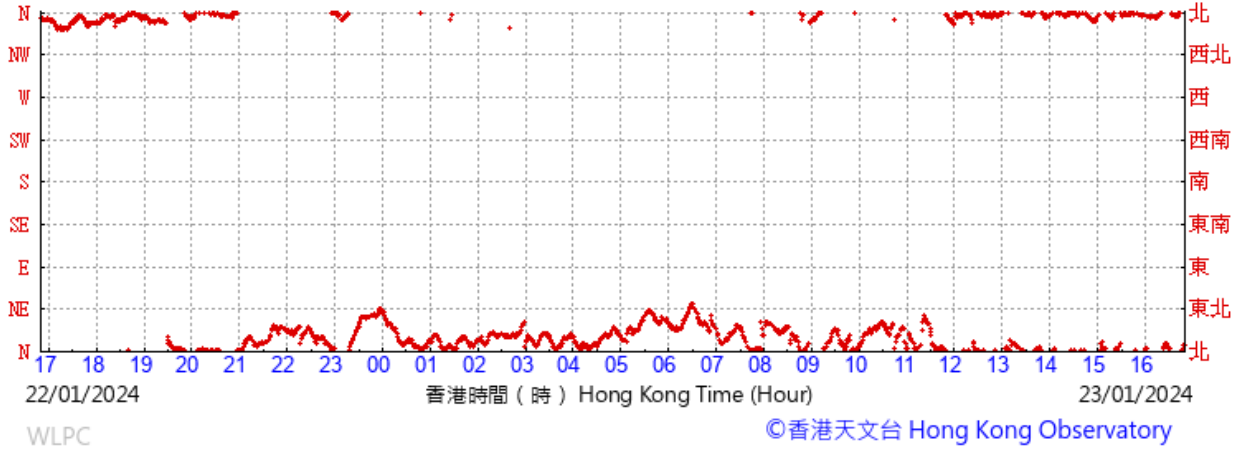
10-minute mean wind



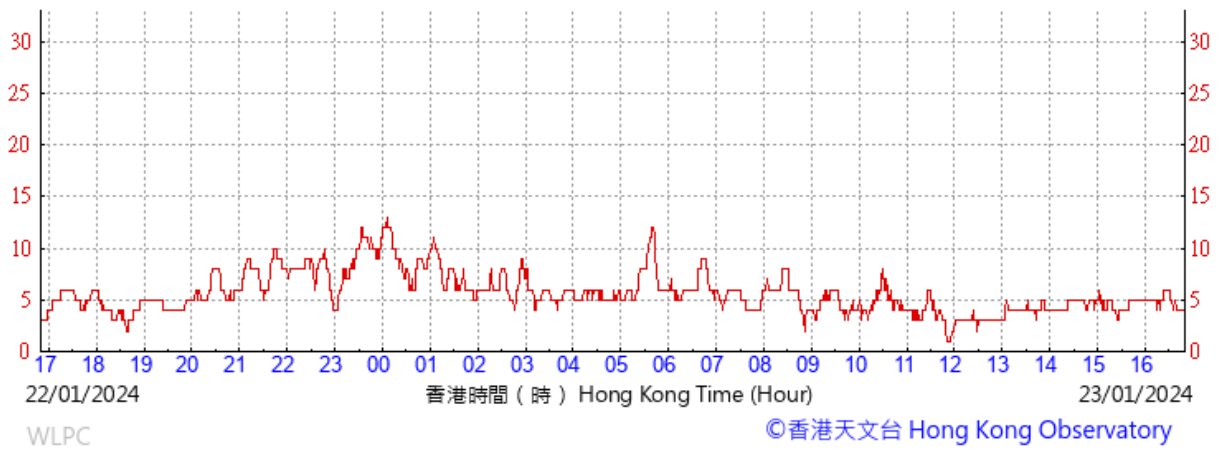
### Wind Data for Wetland Park

23 January 2024

(於香港時間23/01/2024 16 時 50 分更新) ( Updated at 16:50H on 23/01/2024 )

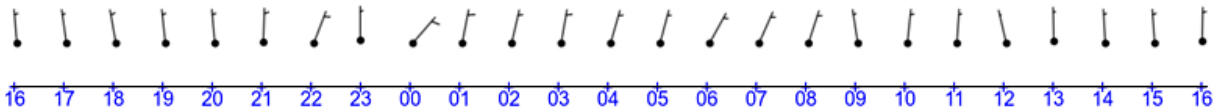


(公里/小時) (於香港時間23/01/2024 16 時 50 分更新) ( Updated at 16:50H on 23/01/2024 ) (km/h)



十分鐘平均風向及風速

10-minute mean wind



22/01/2024

香港時間 ( 時 ) Hong Kong Time (Hour)

23/01/2024

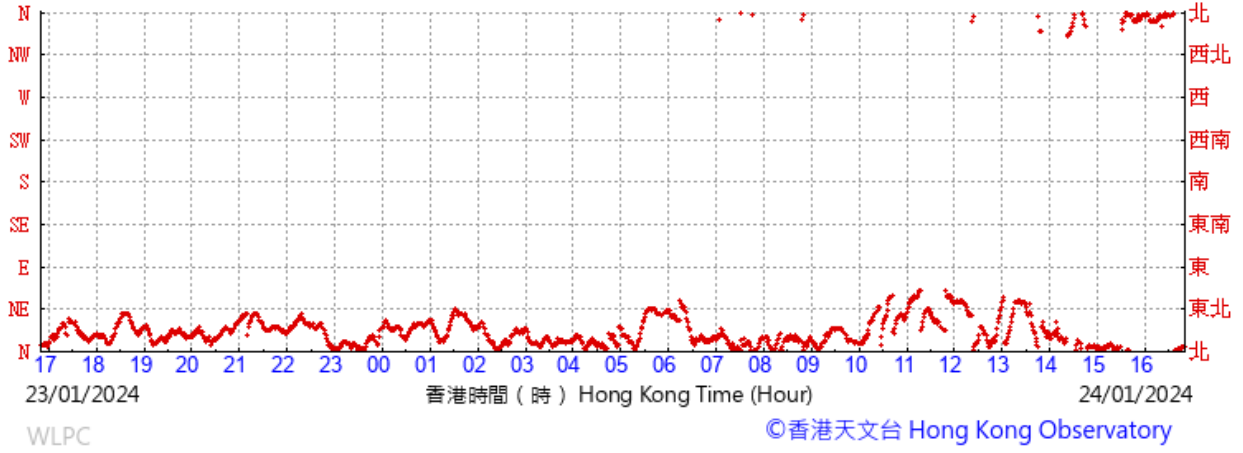
WLPC

©香港天文台 Hong Kong Observatory

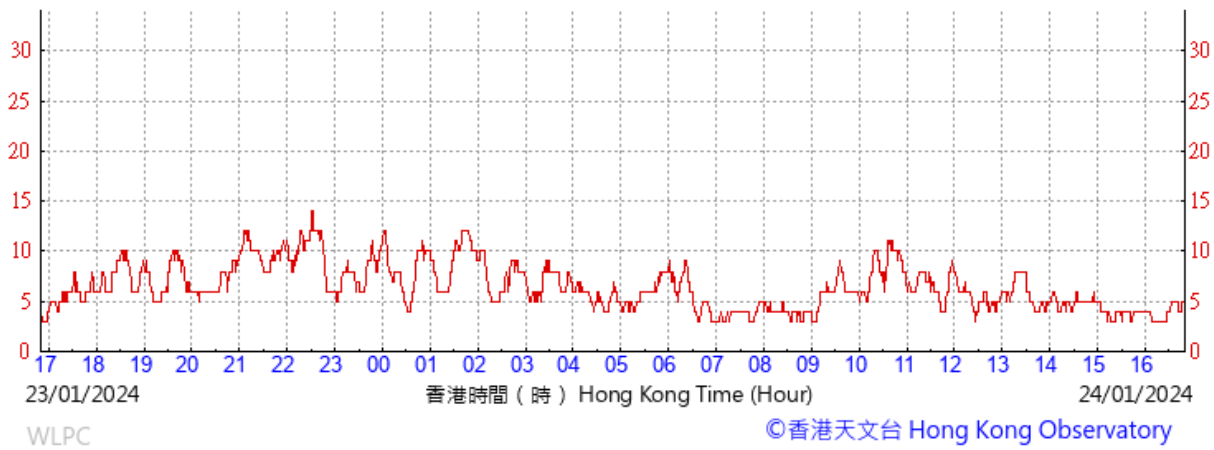
### Wind Data for Wetland Park

#### 24 January 2024

(於香港時間24/01/2024 16 時 50 分更新) (Updated at 16:50H on 24/01/2024)

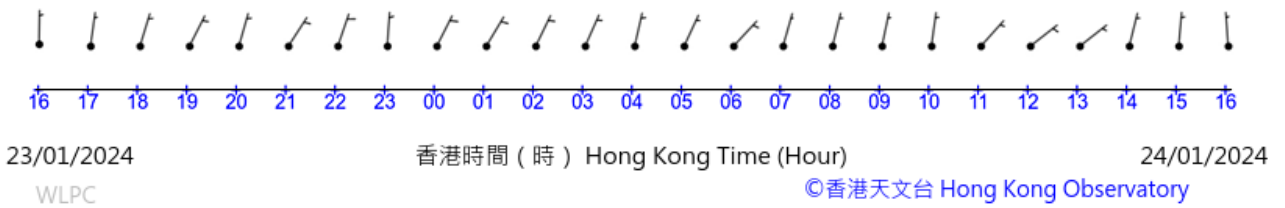


(公里/小時) (於香港時間24/01/2024 16 時 50 分更新) (Updated at 16:50H on 24/01/2024) (km/h)



十分鐘平均風向及風速

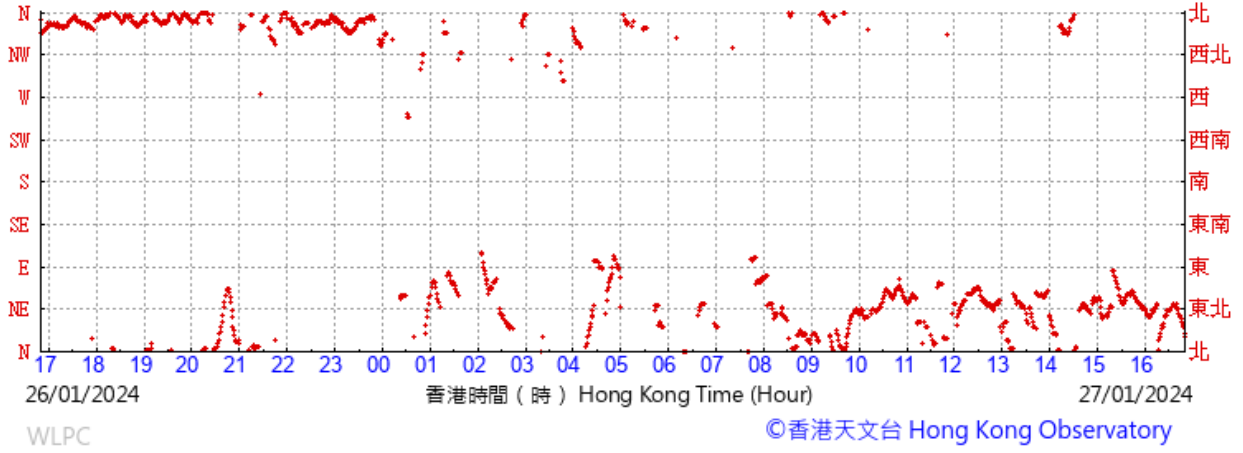
10-minute mean wind



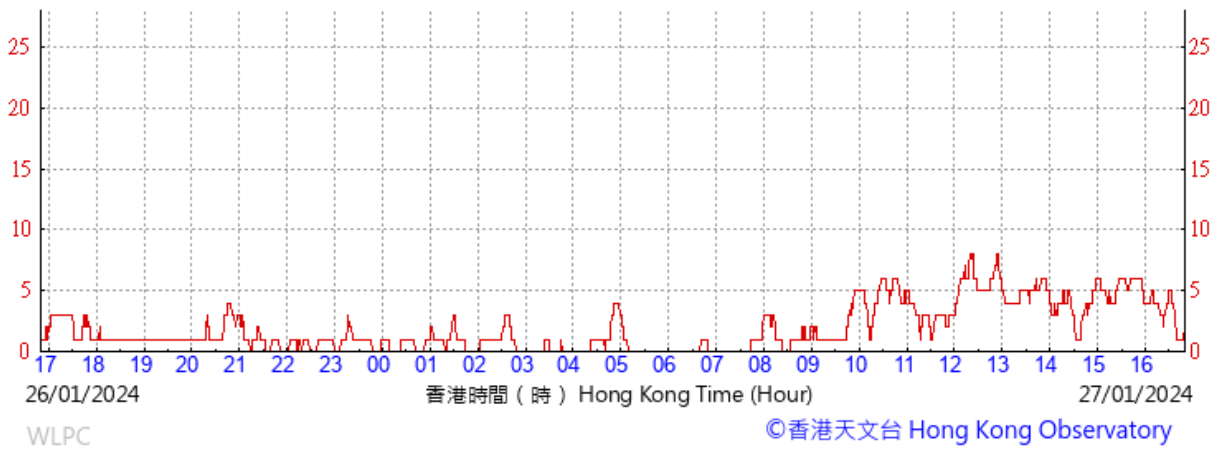
## Wind Data for Wetland Park

27 January 2024

(於香港時間27/01/2024 16 時 50 分更新) (Updated at 16:50H on 27/01/2024)

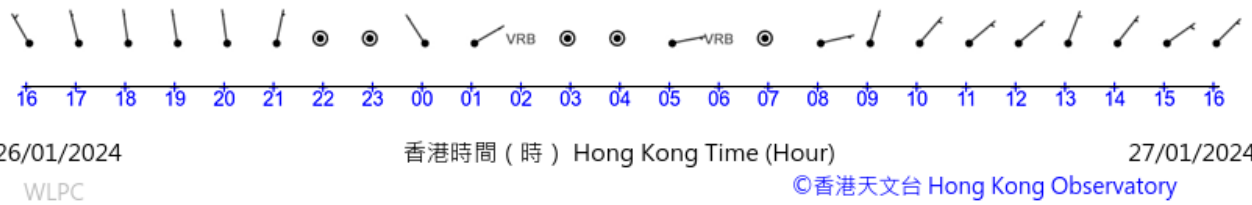


(公里/小時) (於香港時間27/01/2024 16 時 50 分更新) (Updated at 16:50H on 27/01/2024) (km/h)



十分鐘平均風向及風速

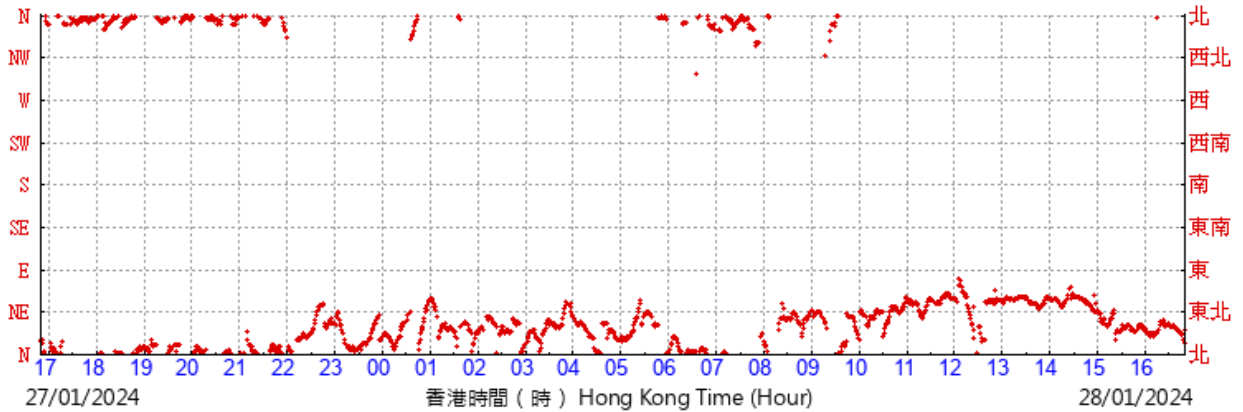
10-minute mean wind



## Wind Data for Wetland Park

28 January 2024

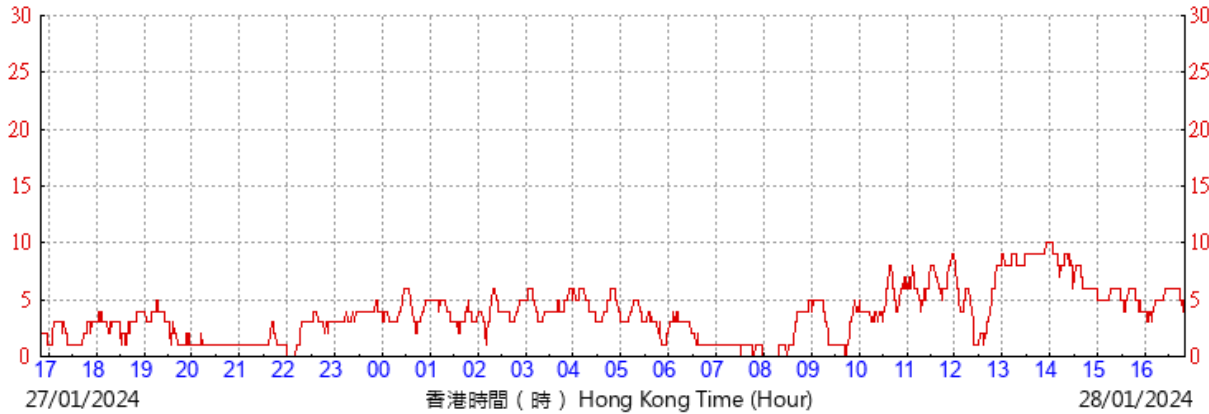
(於香港時間28/01/2024 16時50分更新) (Updated at 16:50H on 28/01/2024)



WLPC

©香港天文台 Hong Kong Observatory

(公里/小時) (於香港時間28/01/2024 16時50分更新) (Updated at 16:50H on 28/01/2024) (km/h)

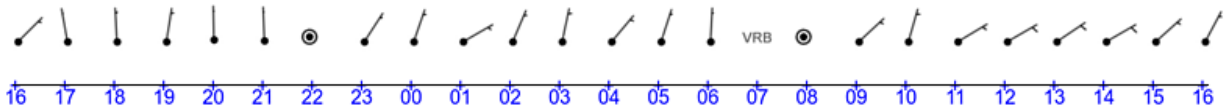


WLPC

©香港天文台 Hong Kong Observatory

十分鐘平均風向及風速

10-minute mean wind



27/01/2024

香港時間 (時) Hong Kong Time (Hour)

28/01/2024

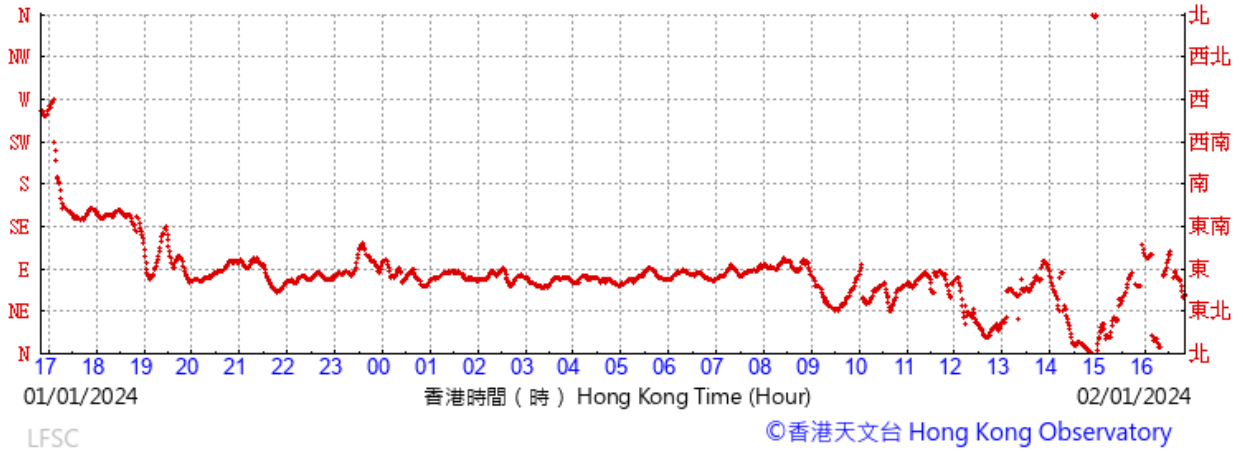
WLPC

©香港天文台 Hong Kong Observatory

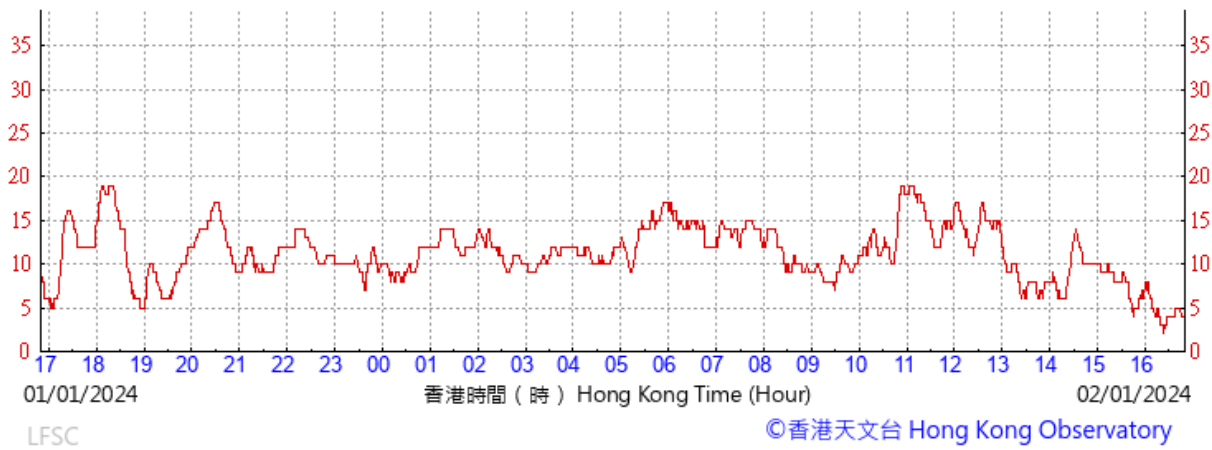
## Wind Data for Lau Fau Shan

### 2 January 2024

(於香港時間02/01/2024 16 時 50 分更新) (Updated at 16:50H on 02/01/2024)

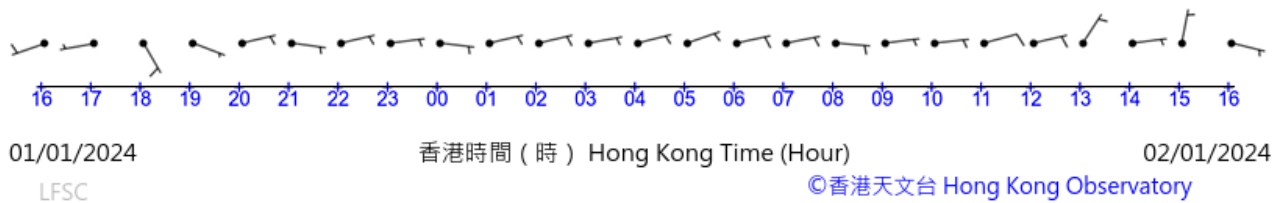


(公里/小時) (於香港時間02/01/2024 16 時 50 分更新) (Updated at 16:50H on 02/01/2024) (km/h)



十分鐘平均風向及風速

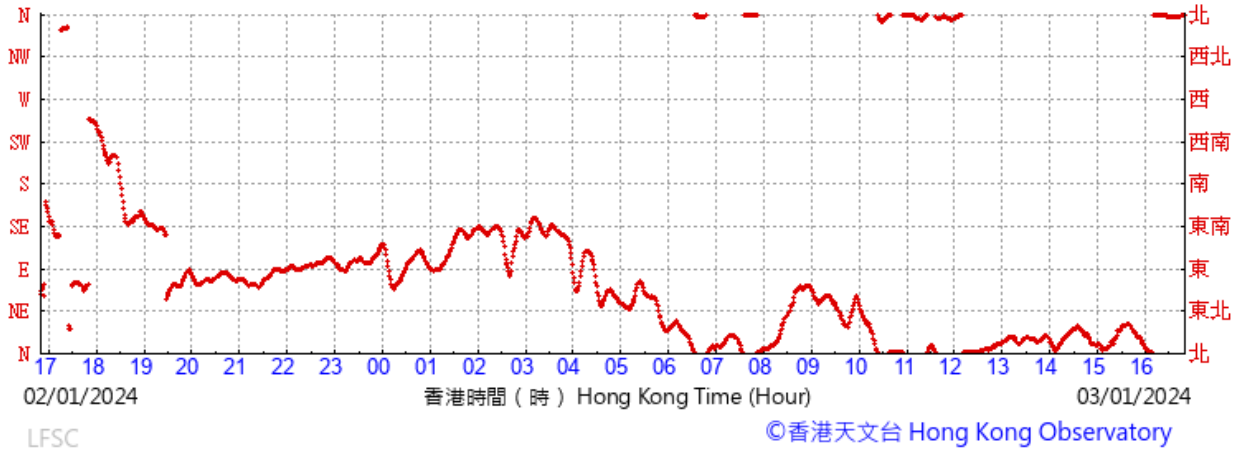
10-minute mean wind



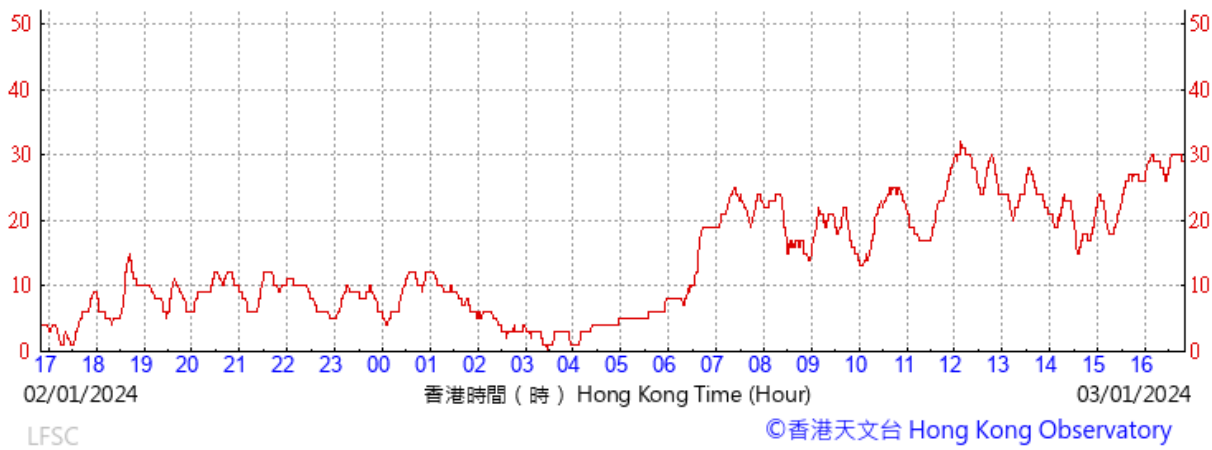
### Wind Data for Lau Fau Shan

#### 3 January 2024

(於香港時間03/01/2024 16 時 50 分更新) ( Updated at 16:50H on 03/01/2024 )

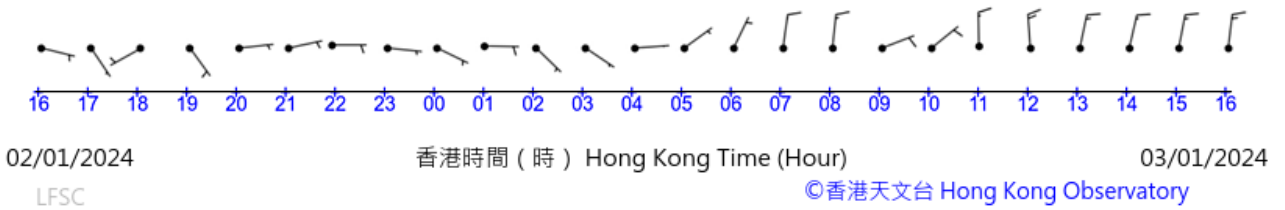


(公里/小時) (於香港時間03/01/2024 16 時 50 分更新) ( Updated at 16:50H on 03/01/2024 ) (km/h)



十分鐘平均風向及風速

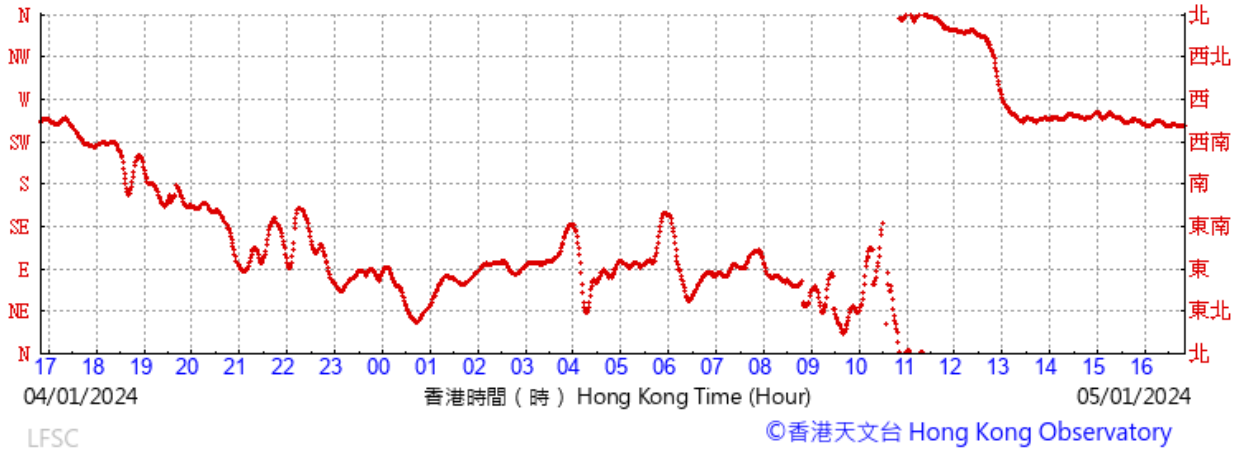
10-minute mean wind



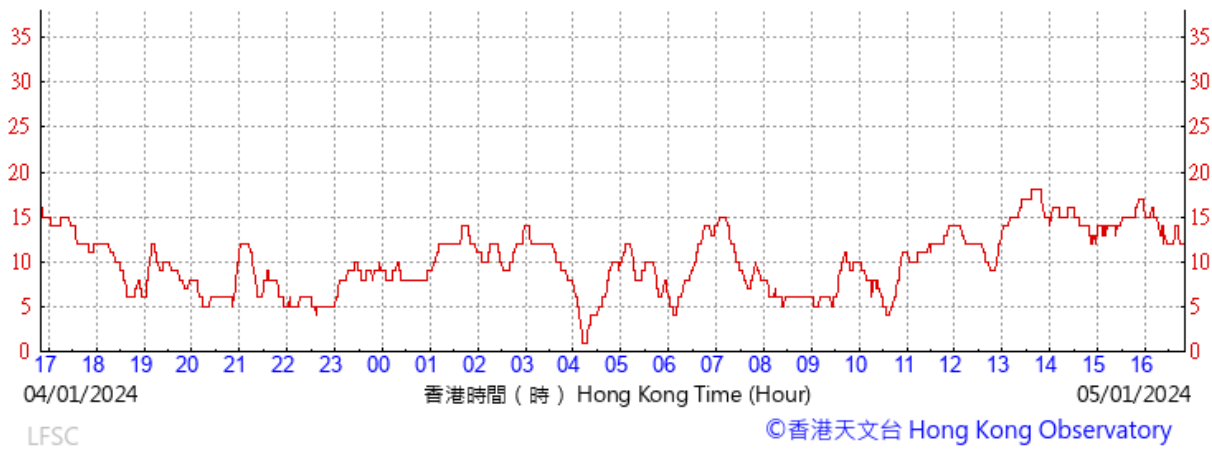
## Wind Data for Lau Fau Shan

### 5 January 2024

(於香港時間05/01/2024 16 時 50 分更新) (Updated at 16:50H on 05/01/2024)

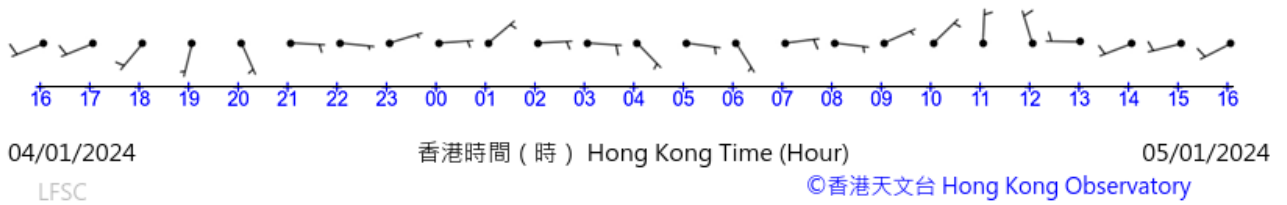


(公里/小時) (於香港時間05/01/2024 16 時 50 分更新) (Updated at 16:50H on 05/01/2024) (km/h)



十分鐘平均風向及風速

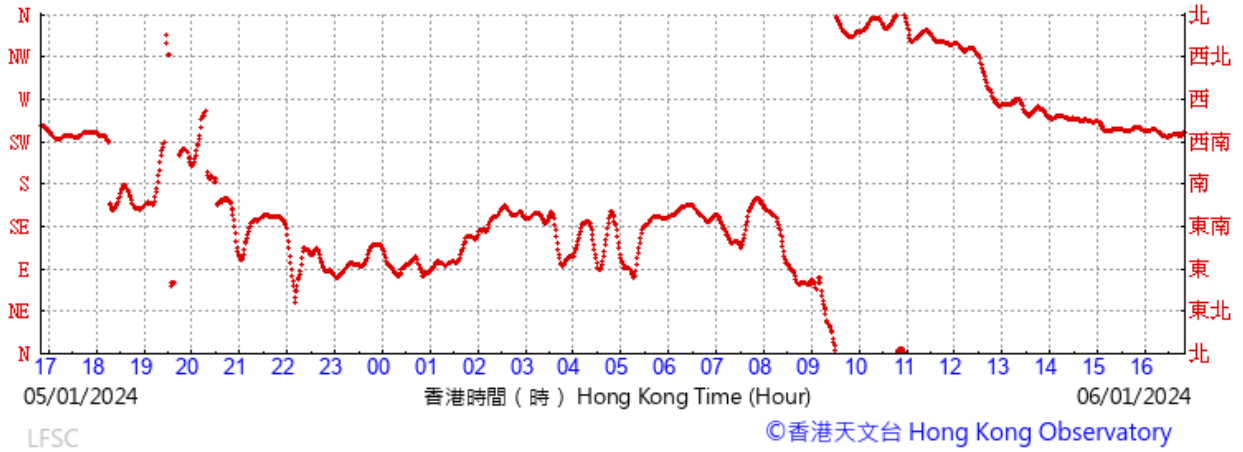
10-minute mean wind



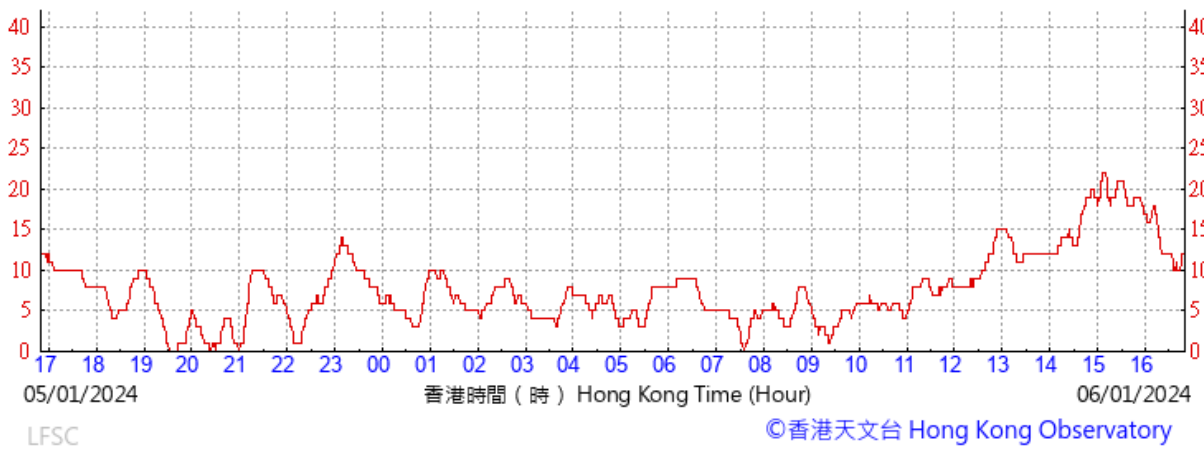
## Wind Data for Lau Fau Shan

### 6 January 2024

(於香港時間06/01/2024 16 時 50 分更新) (Updated at 16:50H on 06/01/2024)

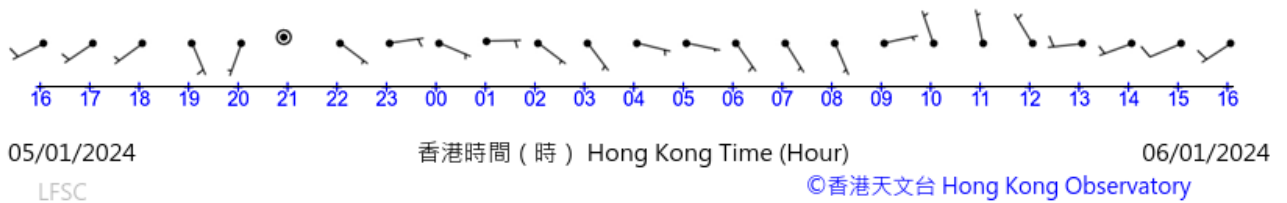


(公里/小時) (於香港時間06/01/2024 16 時 50 分更新) (Updated at 16:50H on 06/01/2024) (km/h)



十分鐘平均風向及風速

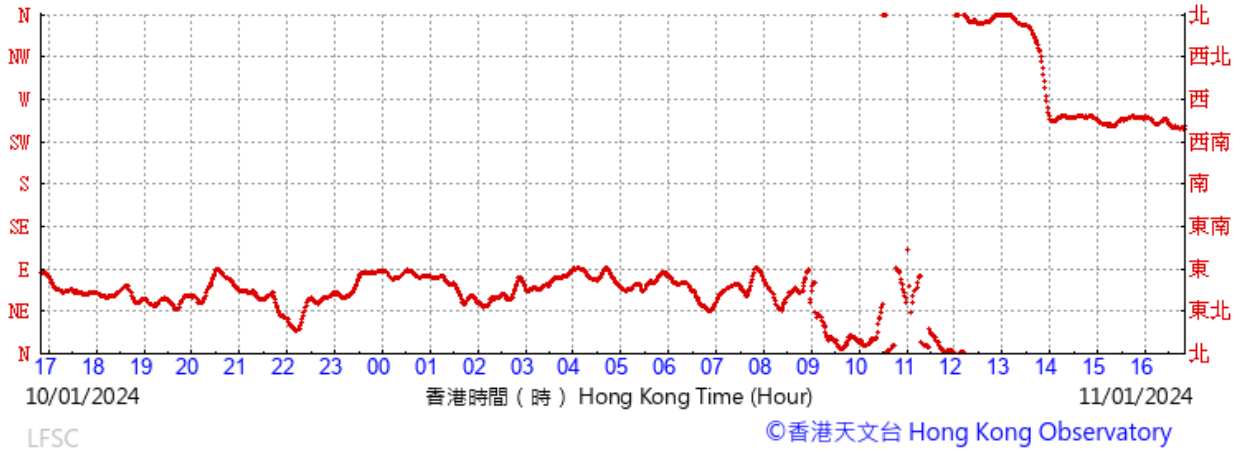
10-minute mean wind



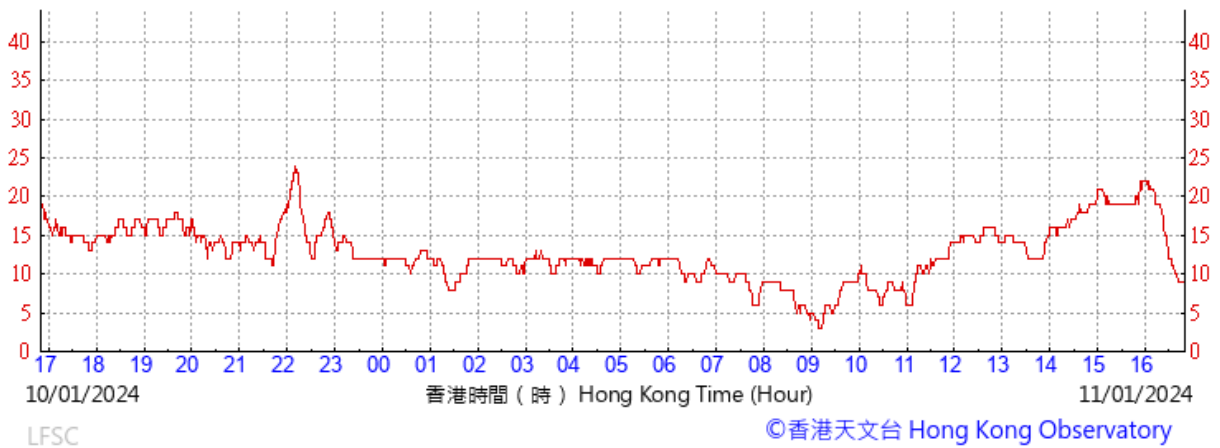
## Wind Data for Lau Fau Shan

11 January 2024

(於香港時間11/01/2024 16 時 50 分更新) (Updated at 16:50H on 11/01/2024)

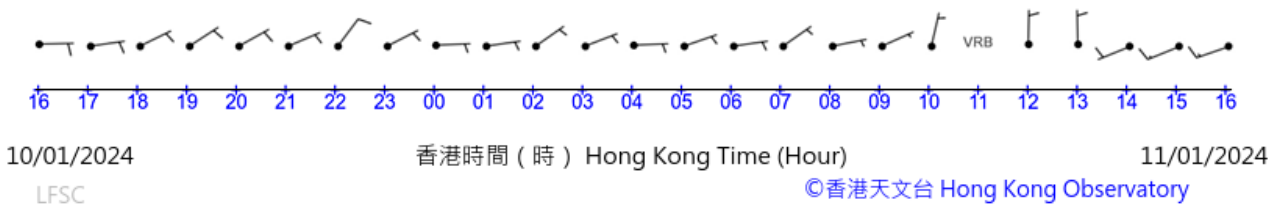


(公里/小時) (於香港時間11/01/2024 16 時 50 分更新) (Updated at 16:50H on 11/01/2024) (km/h)



十分鐘平均風向及風速

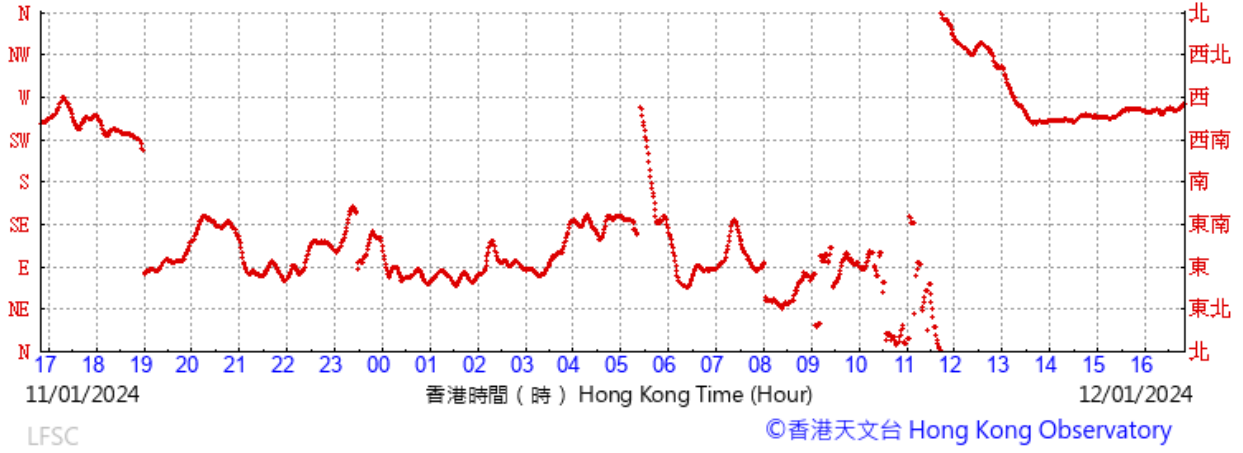
10-minute mean wind



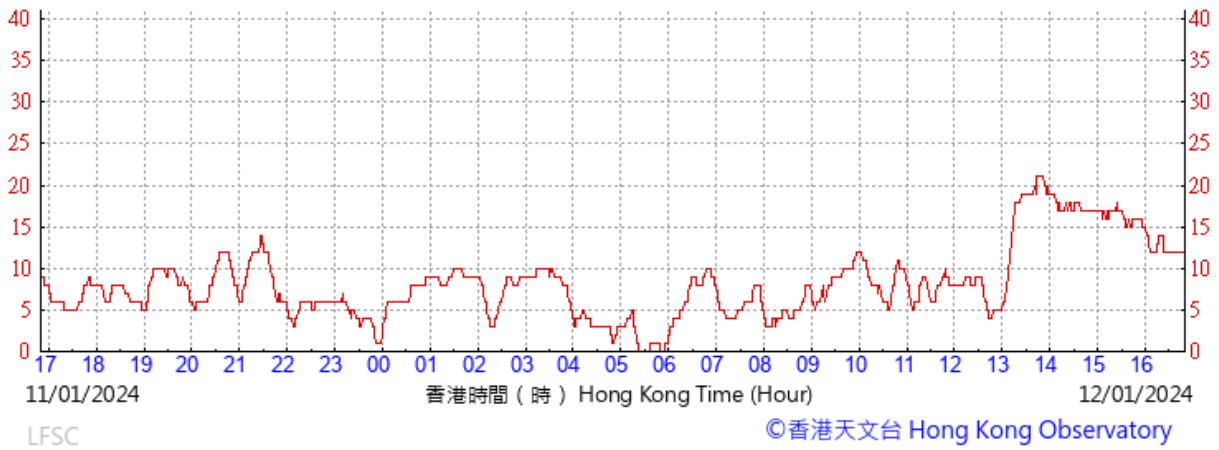
### Wind Data for Lau Fau Shan

12 January 2024

(於香港時間12/01/2024 16 時 50 分更新) (Updated at 16:50H on 12/01/2024)

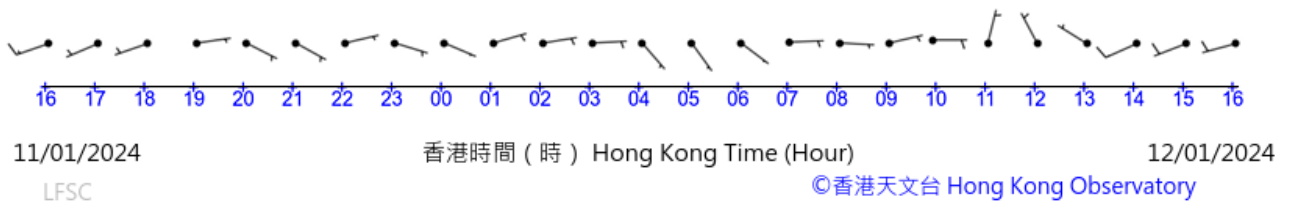


(公里/小時) (於香港時間12/01/2024 16 時 50 分更新) (Updated at 16:50H on 12/01/2024) (km/h)



十分鐘平均風向及風速

10-minute mean wind



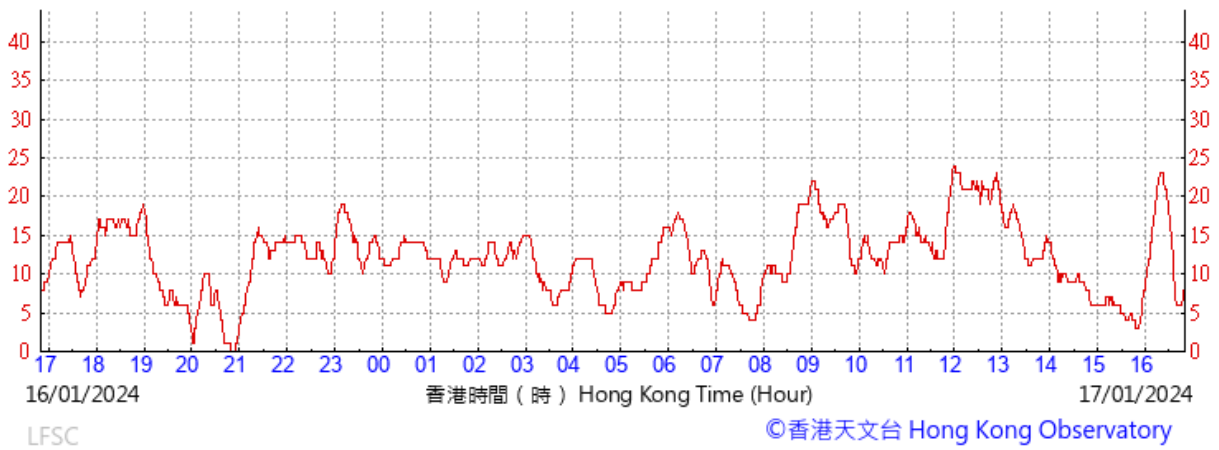
## Wind Data for Lau Fau Shan

17 January 2024

(於香港時間17/01/2024 16 時 50 分更新) (Updated at 16:50H on 17/01/2024)

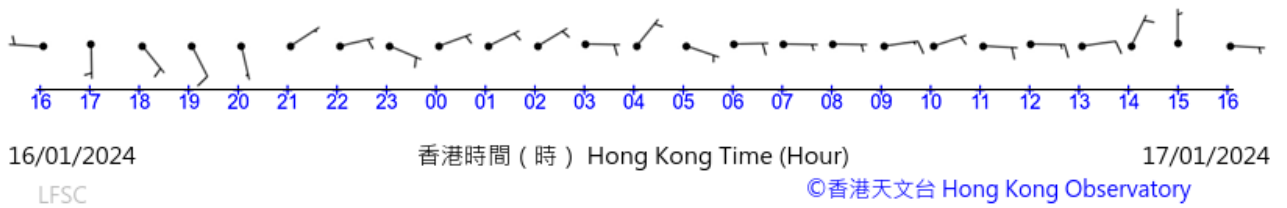


(公里/小時) (於香港時間17/01/2024 16 時 50 分更新) (Updated at 16:50H on 17/01/2024) (km/h)



十分鐘平均風向及風速

10-minute mean wind



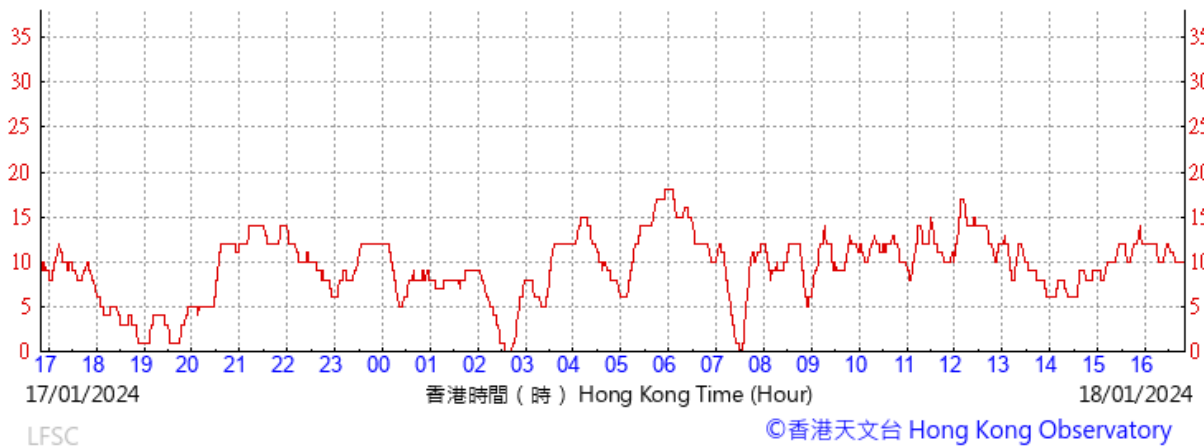
## Wind Data for Lau Fau Shan

18 January 2024

(於香港時間18/01/2024 16 時 50 分更新) (Updated at 16:50H on 18/01/2024)

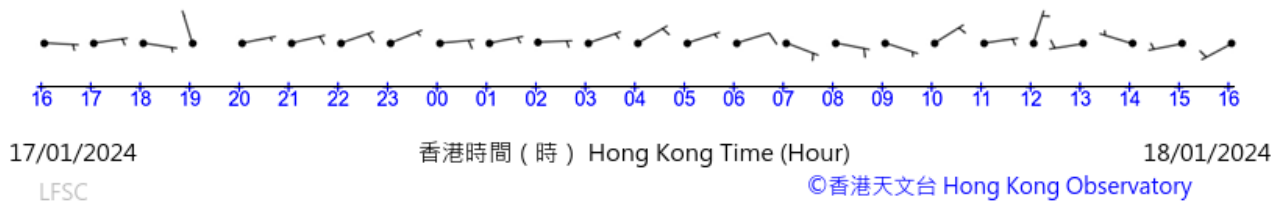


(公里/小時) (於香港時間18/01/2024 16 時 50 分更新) (Updated at 16:50H on 18/01/2024) (km/h)



十分鐘平均風向及風速

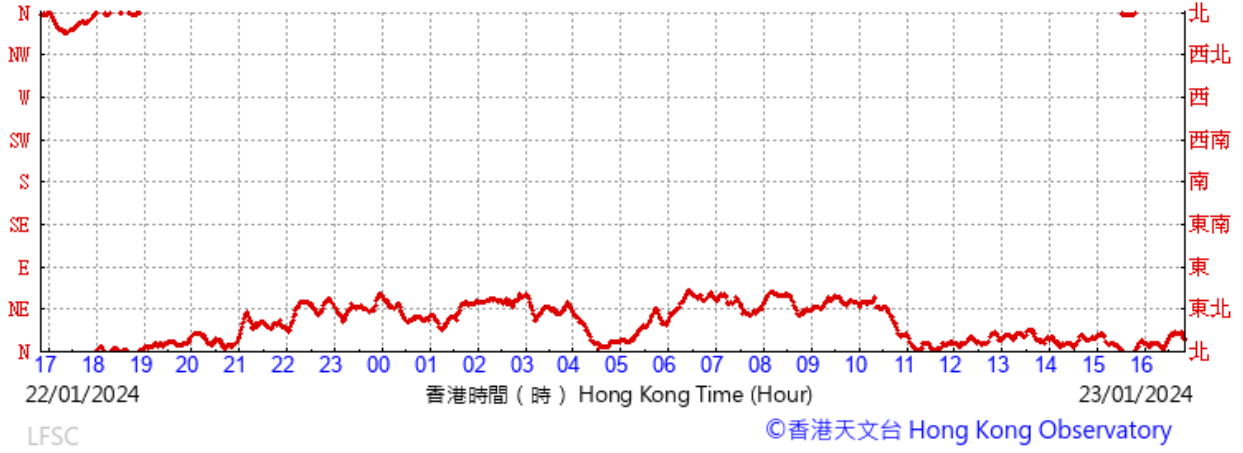
10-minute mean wind



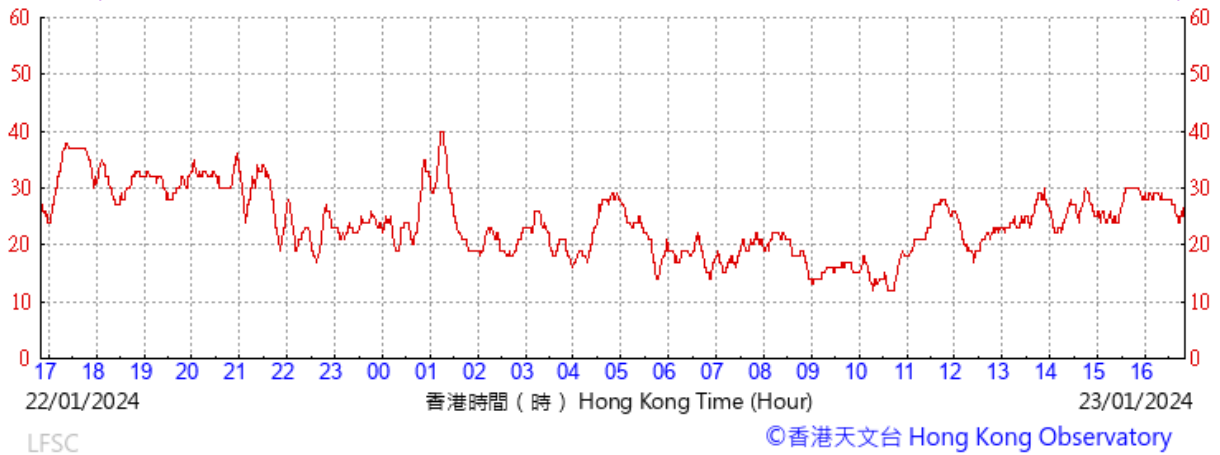
### Wind Data for Lau Fau Shan

23 January 2024

(於香港時間23/01/2024 16 時 50 分更新) (Updated at 16:50H on 23/01/2024)




(公里/小時) (於香港時間23/01/2024 16 時 50 分更新) (Updated at 16:50H on 23/01/2024) (km/h)



十分鐘平均風向及風速

10-minute mean wind



22/01/2024

香港時間 (時) Hong Kong Time (Hour)

23/01/2024

LFSC

©香港天文台 Hong Kong Observatory

## Wind Data for Lau Fau Shan

**24 January 2024**

**Under Maintenance**  
正在維修

LFSC

**Under Maintenance**  
正在維修

LFSC

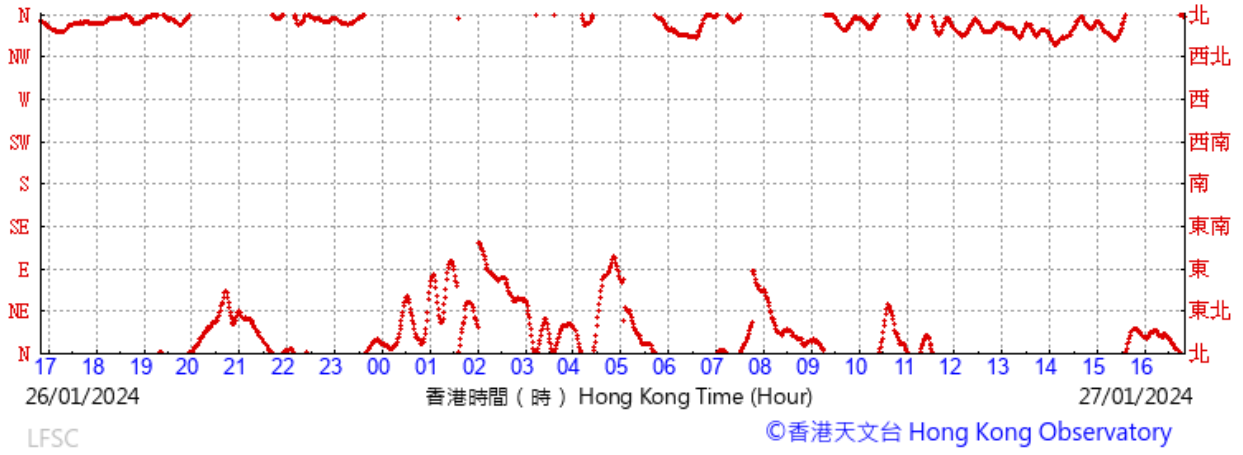
**Under Maintenance**  
正在維修

LFSC

## Wind Data for Lau Fau Shan

27 January 2024

(於香港時間27/01/2024 16 時 50 分更新) (Updated at 16:50H on 27/01/2024)

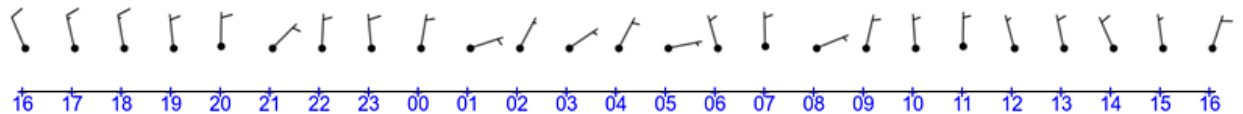


(公里/小時) (於香港時間27/01/2024 16 時 50 分更新) (Updated at 16:50H on 27/01/2024) (km/h)



十分鐘平均風向及風速

10-minute mean wind



26/01/2024

香港時間 (時) Hong Kong Time (Hour)

27/01/2024

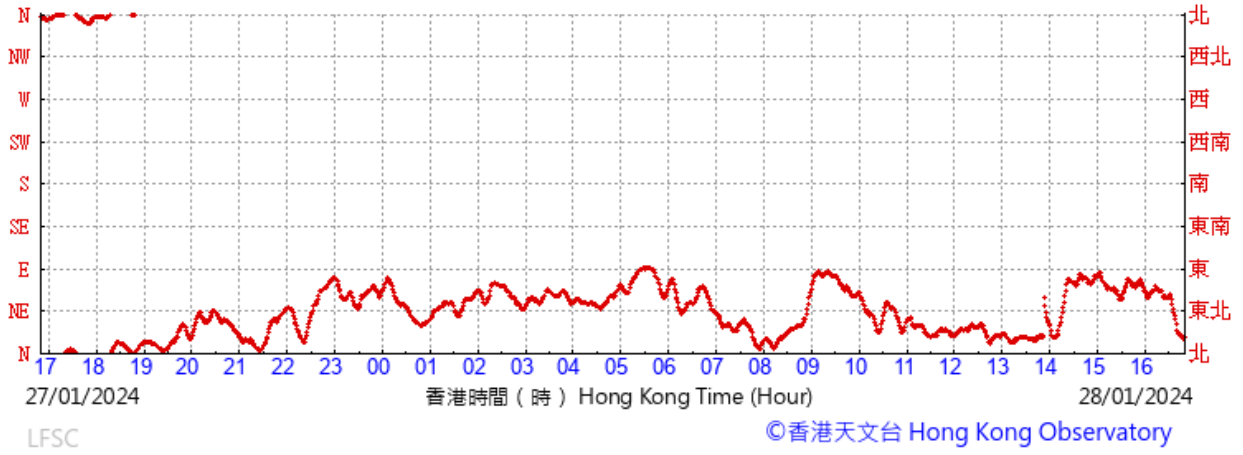
LFSC

©香港天文台 Hong Kong Observatory

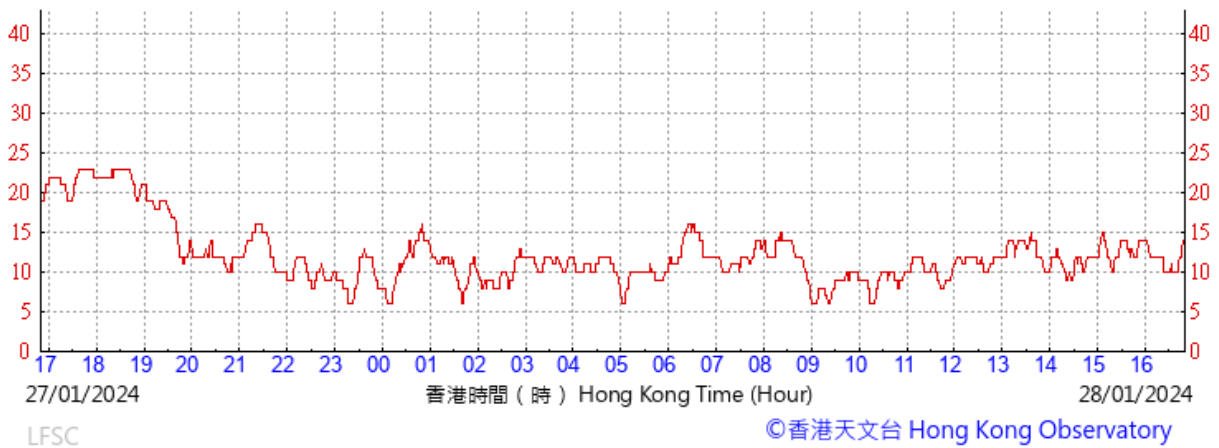
## Wind Data for Lau Fau Shan

28 January 2024

(於香港時間28/01/2024 16 時 50 分更新) (Updated at 16:50H on 28/01/2024)

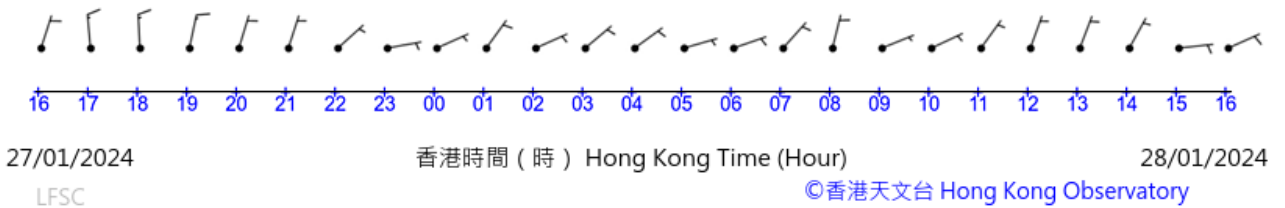


(公里/小時) (於香港時間28/01/2024 16 時 50 分更新) (Updated at 16:50H on 28/01/2024) (km/h)



十分鐘平均風向及風速

10-minute mean wind



## Daily Extract

Daily Extract of Meteorological Observations , January 2024

Back Year 2024 ▼ Month 1 ▼ Go

Day	Hong Kong Observatory								King's Park	Waglan Island <sup>^</sup>	
	Mean Pressure (hPa)	Air Temperature			Mean Dew Point (deg. C)	Mean Relative Humidity (%)	Mean Amount of Cloud (%)	Total Rainfall (mm)	Total Bright Sunshine (hours)	Prevailing Wind Direction (degrees)	Mean Wind Speed (km/h)
		Absolute Daily Max (deg. C)	Mean (deg. C)	Absolute Daily Min (deg. C)							
01	1019.9	22.0	19.9	18.8	15.4	75	68	0.0	***	***	***
02	1019.1	20.5	18.7	17.8	14.3	76	59	0.0	***	***	***
03	1020.0	21.6	18.8	15.7	11.7	64	45	0.0	***	***	***
04	1020.9	19.6	17.0	15.4	10.8	67	29	0.0	***	***	***
05	1020.2	22.0	18.8	16.6	14.2	75	24	0.0	***	***	***
06	1020.1	23.8	20.2	17.8	15.6	76	34	0.0	***	***	***
07	1021.0	21.8	19.9	18.6	14.4	71	60	0.0	***	***	***
08	1019.6	20.6	19.1	17.7	14.1	73	70	Trace	***	***	***
09	1017.2	23.9	20.5	18.1	16.2	77	46	Trace	***	***	***
10	1018.6	23.2	20.3	17.9	13.7	67	33	0.0	***	***	***
11	1020.0	21.5	18.9	17.6	13.0	69	59	Trace	***	***	***
12	1019.1	21.8	18.9	17.1	14.2	75	53	0.0	***	***	***
13	1019.9	22.0	19.6	17.8	10.5	57	59	0.0	***	***	***
14	1021.1	23.8	20.7	18.5	11.2	56	48	0.0	***	***	***
15	1021.2	24.8	20.9	18.8	15.2	71	28	0.0	***	***	***
16	1022.1	20.5	18.7	17.5	14.1	75	74	0.0	***	***	***
17	1020.4	20.6	19.2	17.7	14.0	72	78	0.1	***	***	***
18	1017.7	24.2	21.2	19.1	16.3	74	47	0.0	***	***	***
19	1016.3	24.2	21.1	19.2	16.5	76	25	0.0	***	***	***
20	1016.3	24.6	21.4	19.5	16.8	75	50	0.0	***	***	***
21	1020.3	21.3	19.1	16.3	12.9	68	72	Trace	***	***	***
22	1023.3	18.5	15.0	9.8	10.0	72	88	0.5	***	***	***
23	1028.5	10.4	7.9	6.3	3.5	75	88	2.7	***	***	***

24	1029.2	12.5	9.2	6.5	1.6	59	87	0.0	***	***	***
25	1028.7	15.5	12.3	9.5	3.8	56	78	0.0	***	***	***
26	1027.3	17.8	15.0	13.1	7.6	61	84	0.0	***	***	***
27	1025.8	18.8	15.5	13.1	9.2	67	87	1.0	***	***	***
28	1026.4	15.7	13.7	11.7	11.0	83	87	2.4	***	***	***
29	1023.4	17.8	15.9	14.3	12.8	82	88	Trace	***	***	***
30	1020.7	20.2	18.3	16.8	16.2	88	88	Trace	***	***	***
31	1019.4	20.2	19.3	17.9	17.9	92	91	Trace	***	***	***
Mean/Total	1021.4	20.5	17.9	15.9	12.5	72	62	6.7	***	***	***
Climatological Normal <sup>?</sup>	1020.1	18.7	16.5	14.6	11.7	74	62	33.2	145.8	060	25.

\*\*\* unavailable

<sup>^</sup> Information of wind direction and wind speed for Waglan Island are based on automatic weather station data since August 1989

Trace means rainfall less than 0.05 mm

<sup>?</sup> 1991-2020 Climatological Normal, unless otherwise specified

