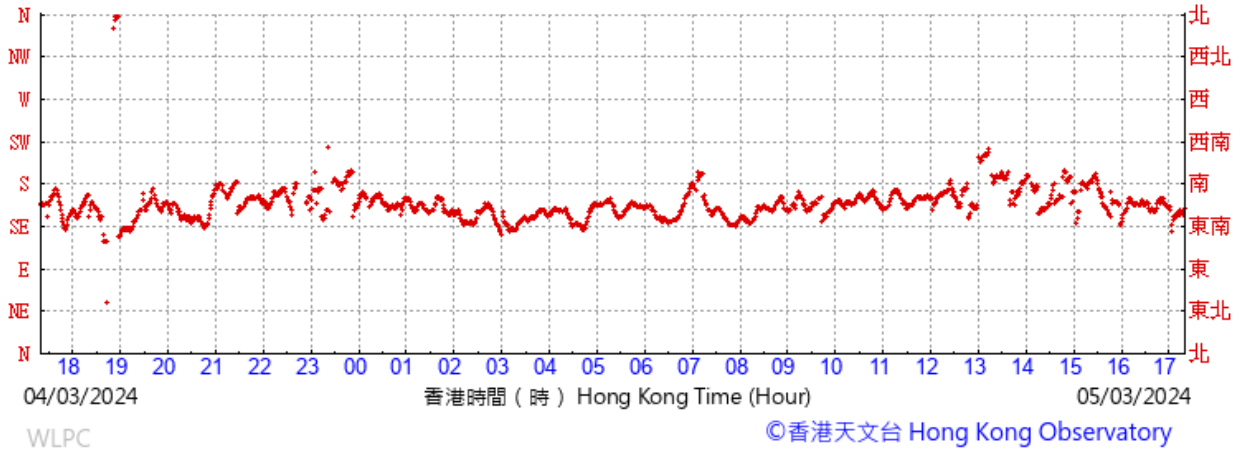


G. Weather Conditions during the Monitoring Period

Wind Data for Wetland Park

5 March 2024

(於香港時間05/03/2024 17 時 20 分更新) (Updated at 17:20H on 05/03/2024)

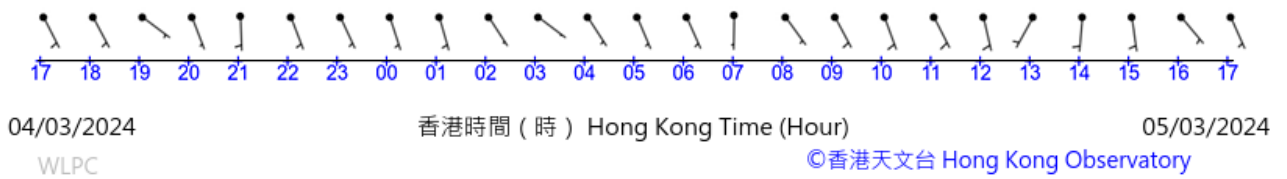


(公里/小時) (於香港時間05/03/2024 17 時 20 分更新) (Updated at 17:20H on 05/03/2024) (km/h)



十分鐘平均風向及風速

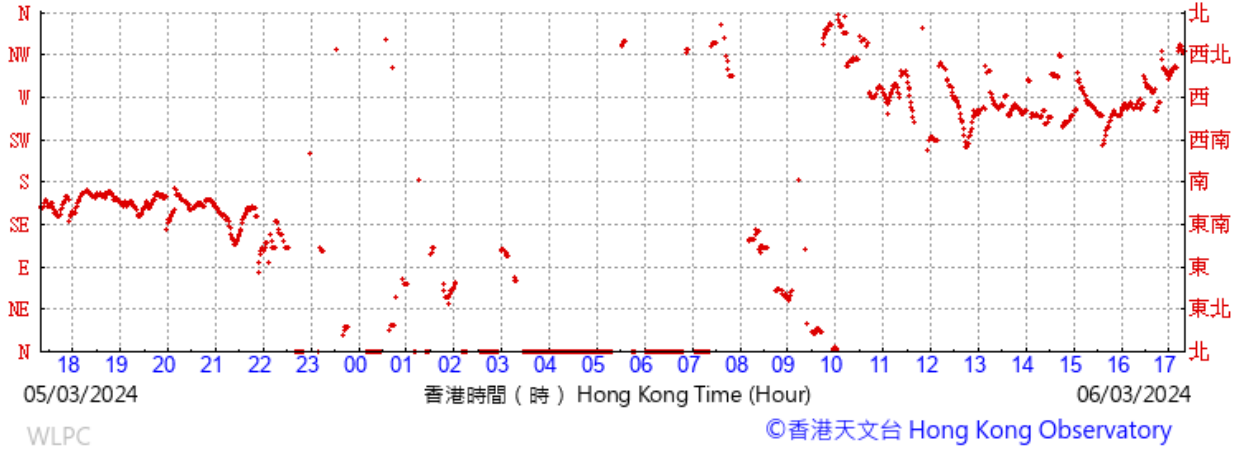
10-minute mean wind



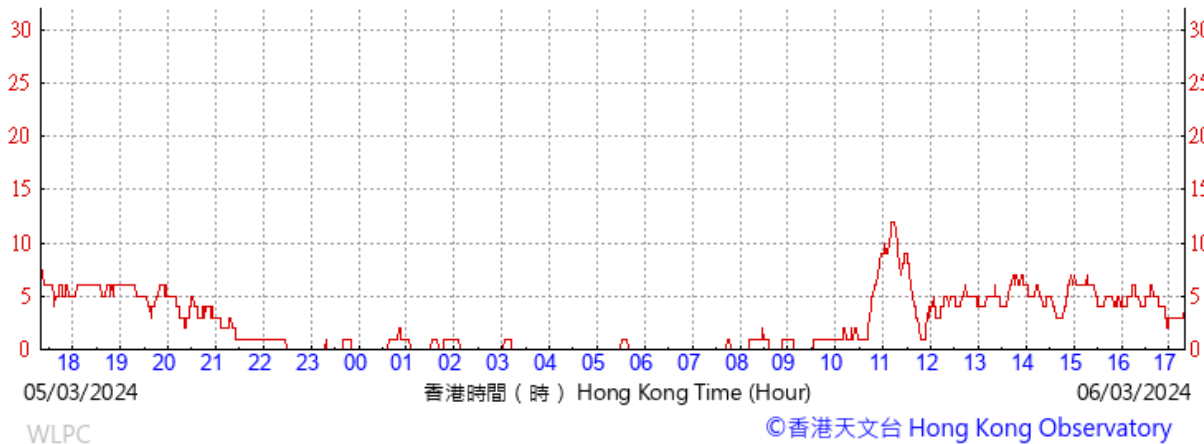
Wind Data for Wetland Park

6 March 2024

(於香港時間06/03/2024 17 時 20 分更新) (Updated at 17:20H on 06/03/2024)

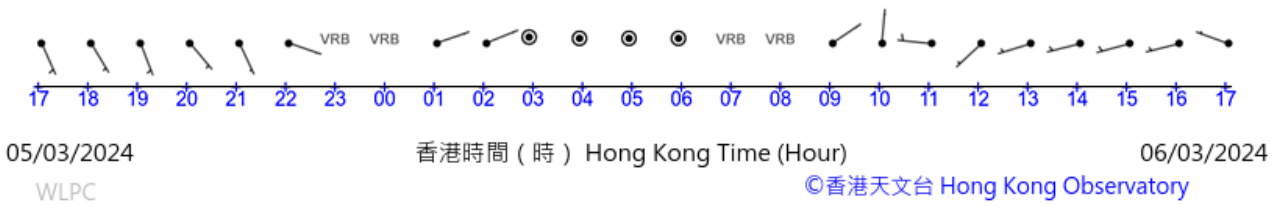


(公里/小時) (於香港時間06/03/2024 17 時 20 分更新) (Updated at 17:20H on 06/03/2024) (km/h)



十分鐘平均風向及風速

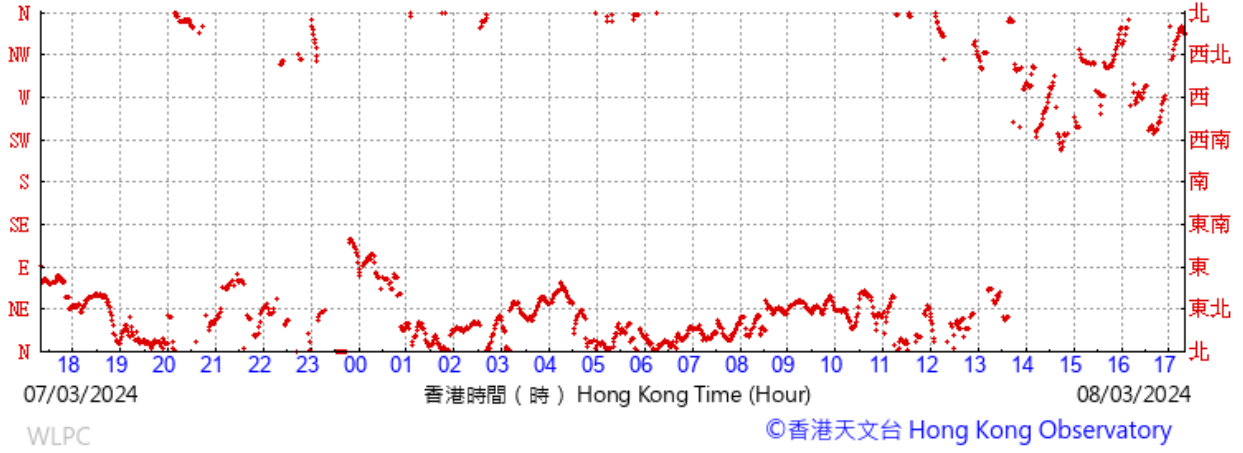
10-minute mean wind



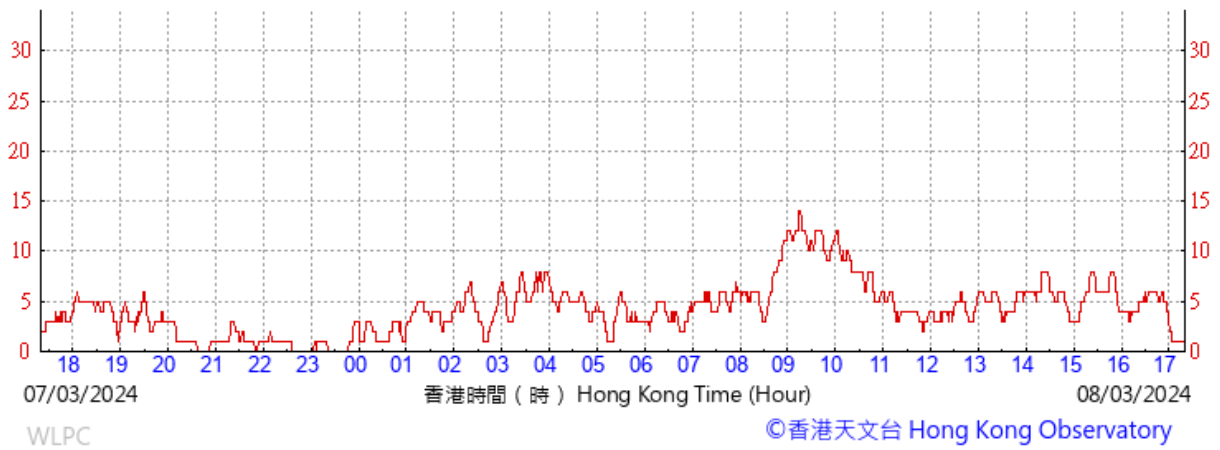
Wind Data for Wetland Park

8 March 2024

(於香港時間08/03/2024 17時20分更新) (Updated at 17:20H on 08/03/2024)

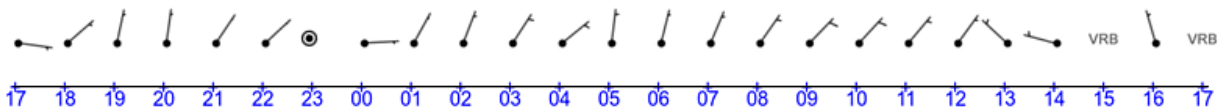


(公里/小時) (於香港時間08/03/2024 17時20分更新) (Updated at 17:20H on 08/03/2024) (km/h)



十分鐘平均風向及風速

10-minute mean wind



07/03/2024

香港時間 (時) Hong Kong Time (Hour)

08/03/2024

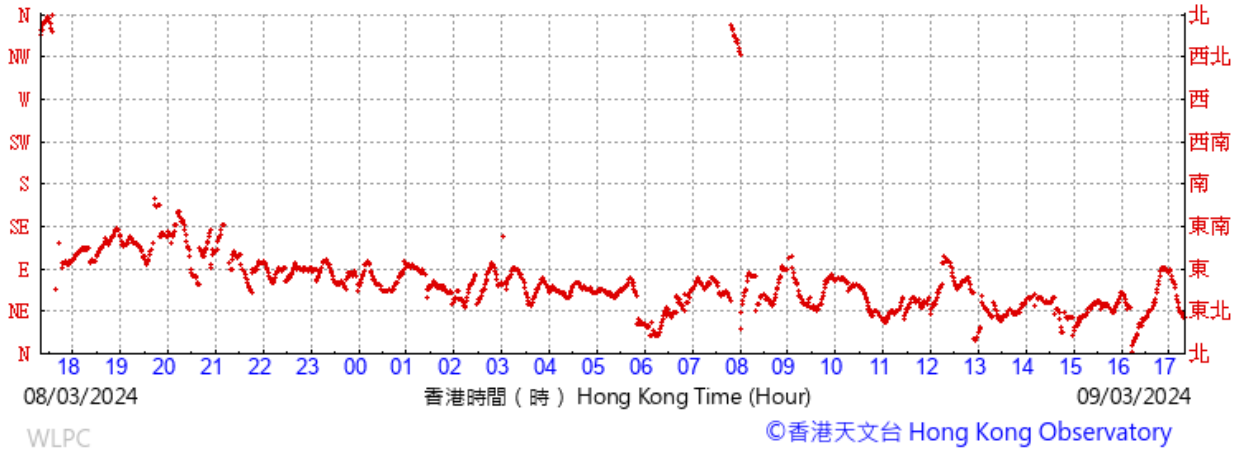
WLPC

©香港天文台 Hong Kong Observatory

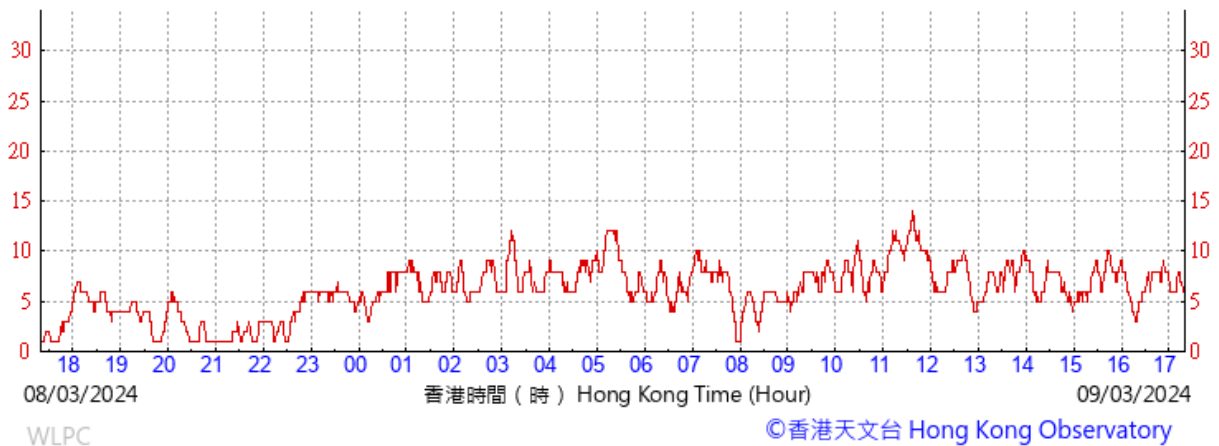
Wind Data for Wetland Park

9 March 2024

(於香港時間09/03/2024 17時20分更新) (Updated at 17:20H on 09/03/2024)

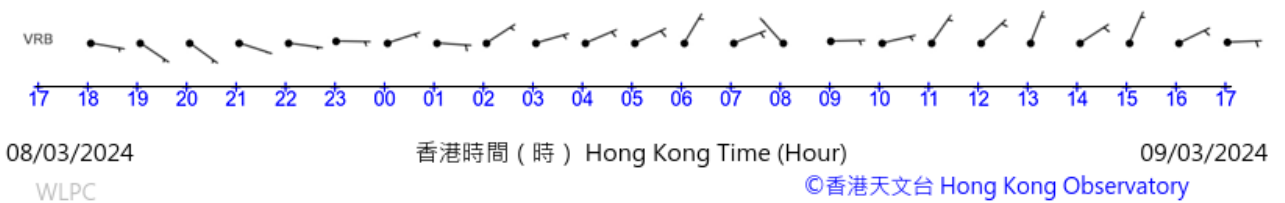


(公里/小時) (於香港時間09/03/2024 17時20分更新) (Updated at 17:20H on 09/03/2024) (km/h)



十分鐘平均風向及風速

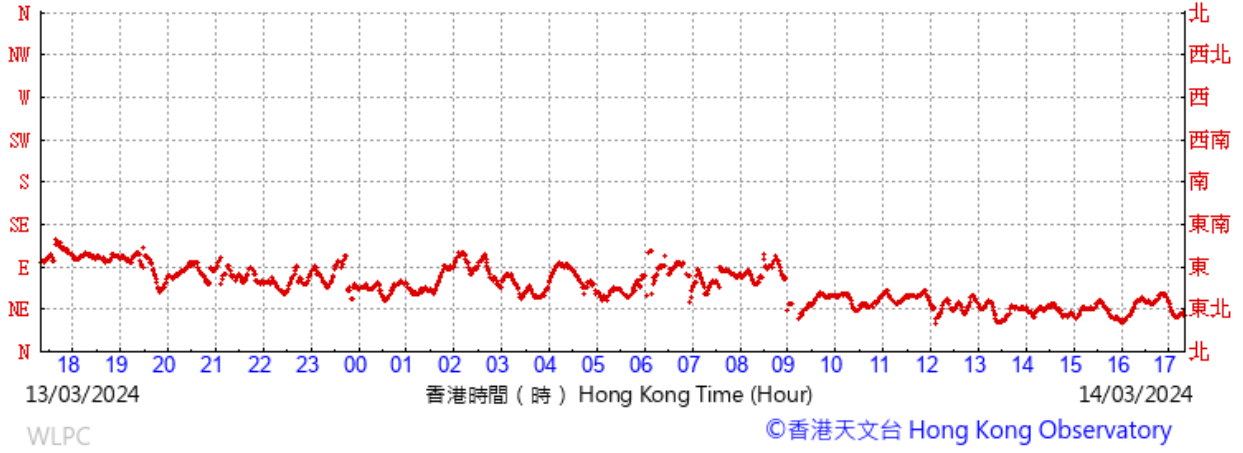
10-minute mean wind



Wind Data for Wetland Park

14 March 2024

(於香港時間14/03/2024 17時20分更新) (Updated at 17:20H on 14/03/2024)

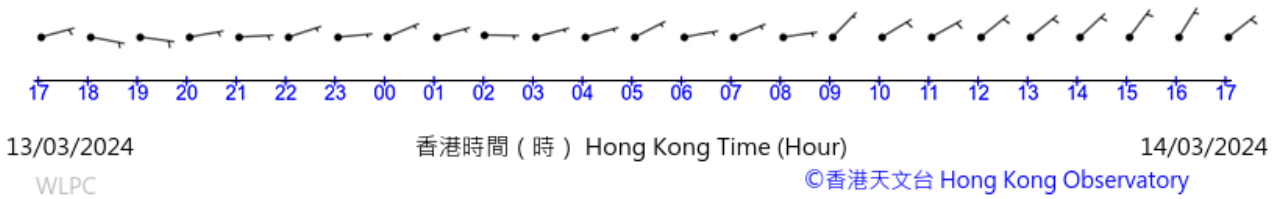


(公里/小時) (於香港時間14/03/2024 17時20分更新) (Updated at 17:20H on 14/03/2024) (km/h)



十分鐘平均風向及風速

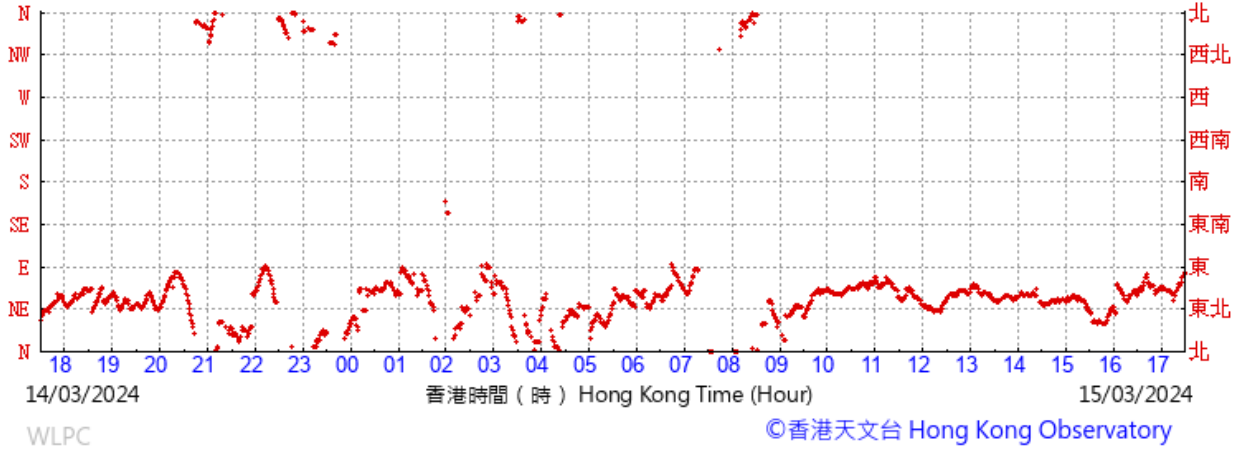
10-minute mean wind



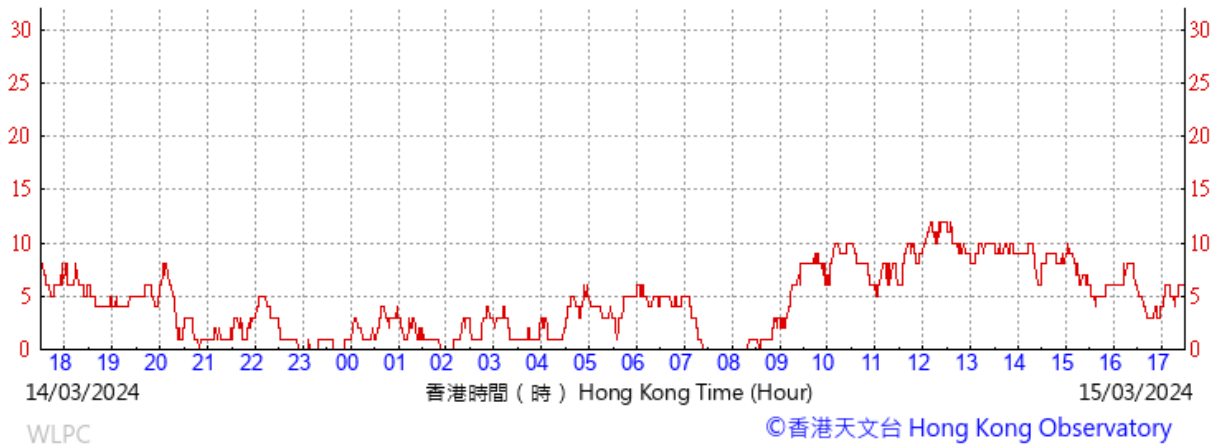
Wind Data for Wetland Park

15 March 2024

(於香港時間15/03/2024 17時30分更新) (Updated at 17:30H on 15/03/2024)

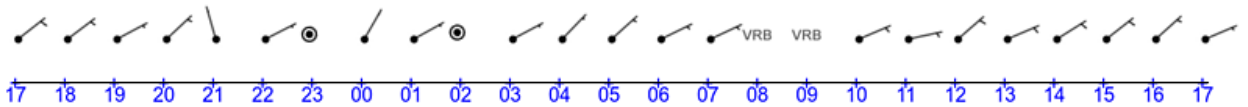


(公里/小時) (於香港時間15/03/2024 17時30分更新) (Updated at 17:30H on 15/03/2024) (km/h)



十分鐘平均風向及風速

10-minute mean wind



14/03/2024

香港時間 (時) Hong Kong Time (Hour)

15/03/2024

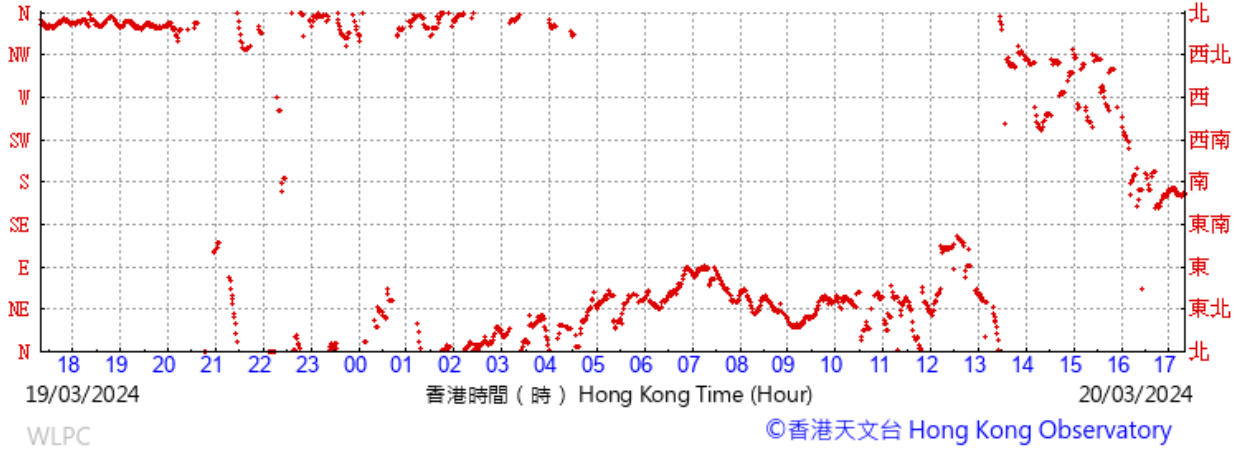
WLPC

©香港天文台 Hong Kong Observatory

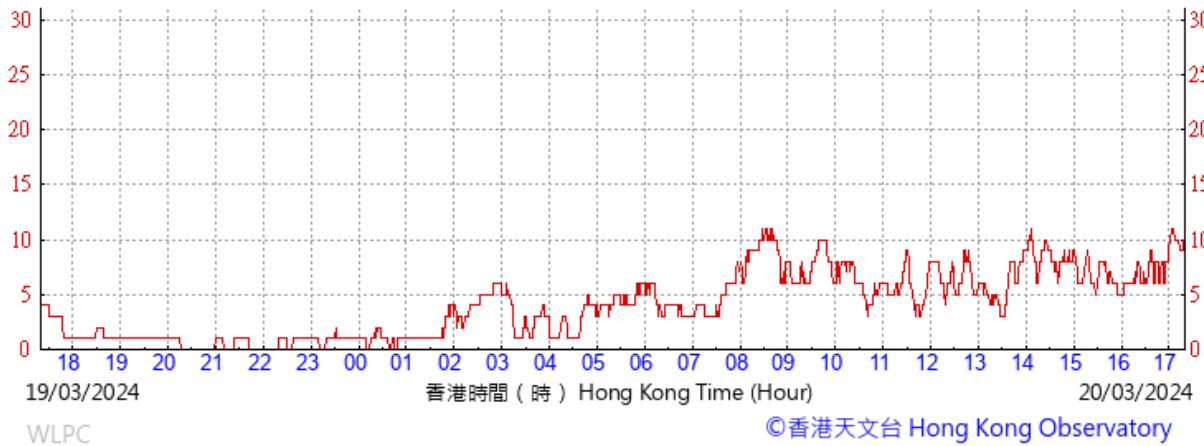
Wind Data for Wetland Park

20 March 2024

(於香港時間20/03/2024 17時 20分更新) (Updated at 17:20H on 20/03/2024)

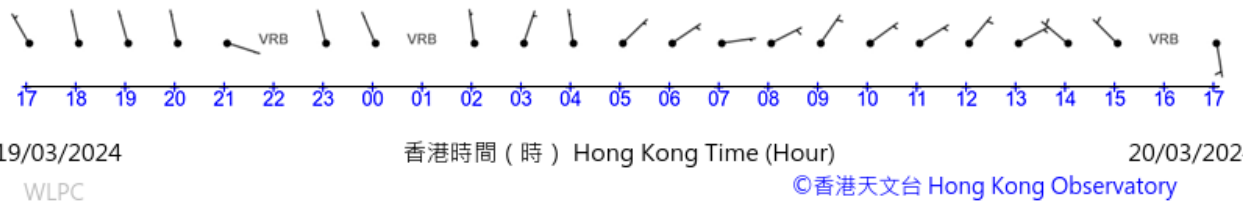


(公里/小時) (於香港時間20/03/2024 17時 20分更新) (Updated at 17:20H on 20/03/2024) (km/h)



十分鐘平均風向及風速

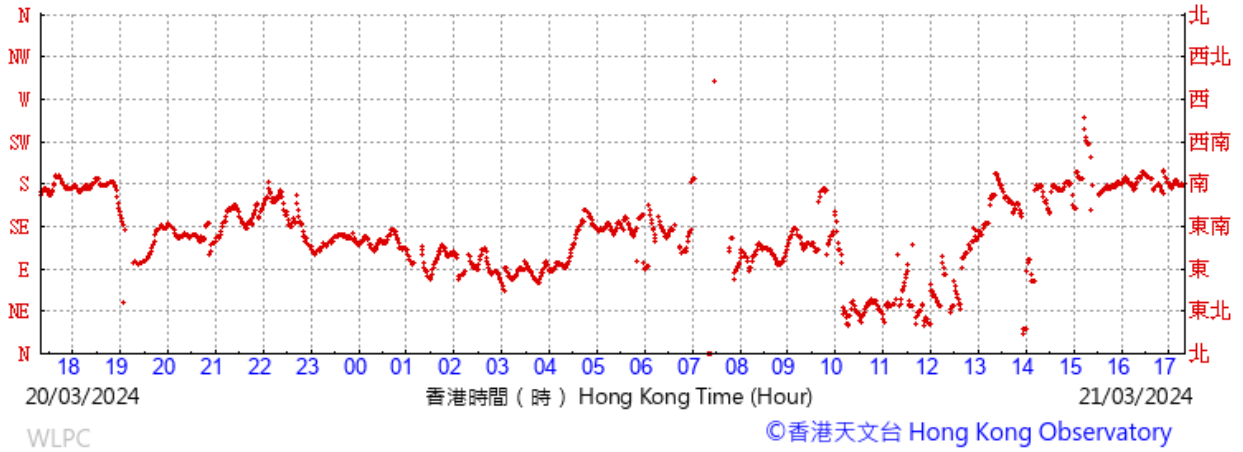
10-minute mean wind



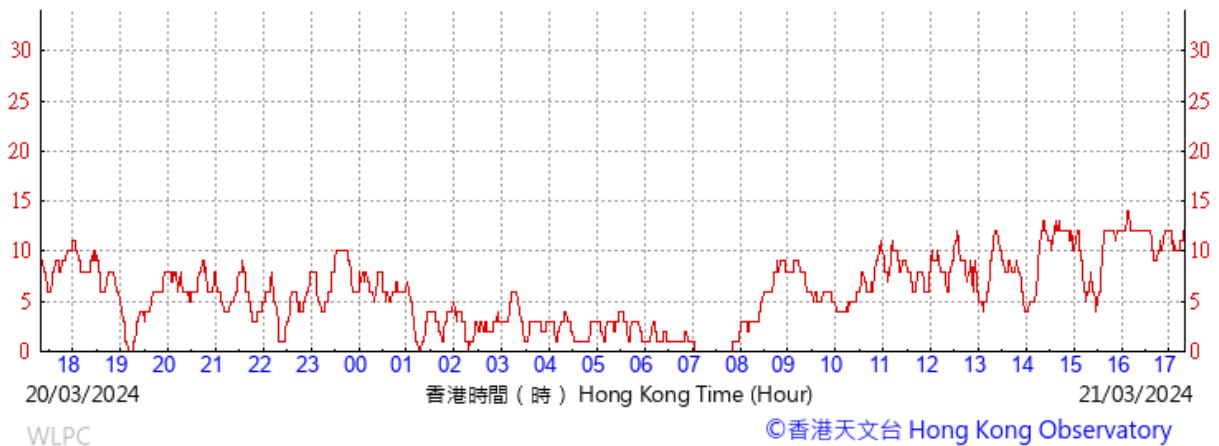
Wind Data for Wetland Park

21 March 2024

(於香港時間21/03/2024 17時 20分更新) (Updated at 17:20H on 21/03/2024)

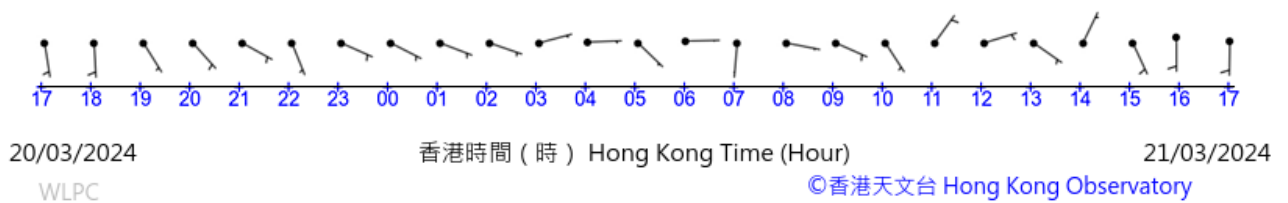


(公里/小時) (於香港時間21/03/2024 17時 20分更新) (Updated at 17:20H on 21/03/2024) (km/h)



十分鐘平均風向及風速

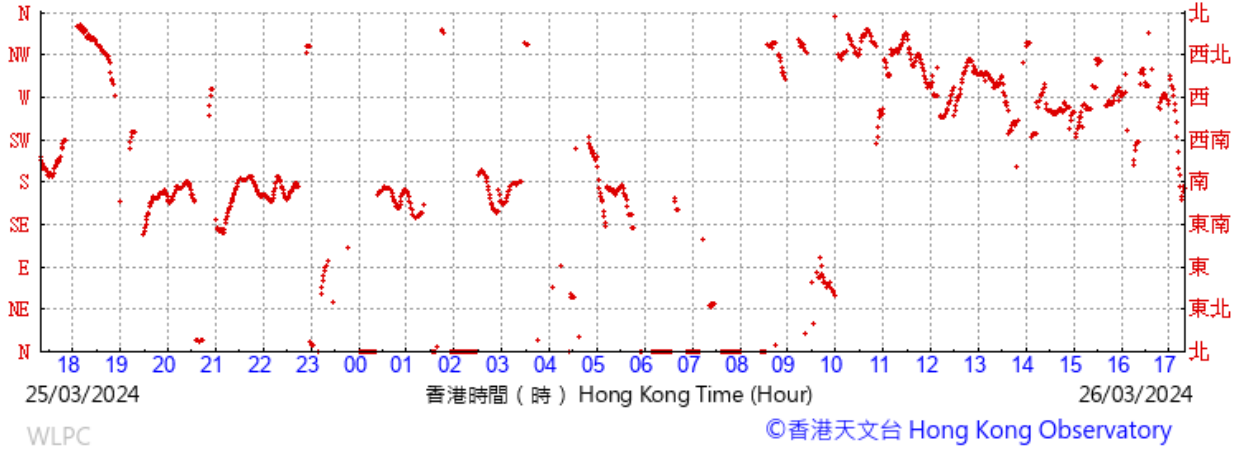
10-minute mean wind



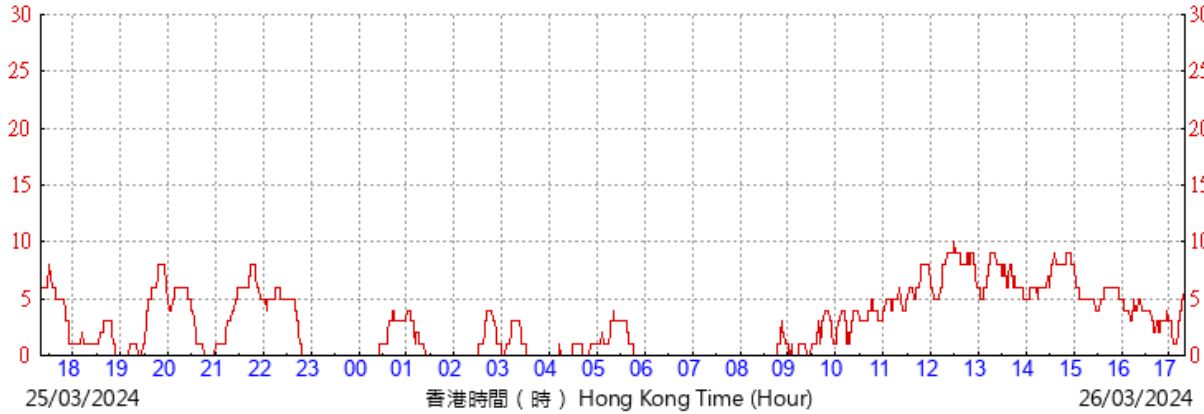
Wind Data for Wetland Park

26 March 2024

(於香港時間26/03/2024 17 時 20 分更新) (Updated at 17:20H on 26/03/2024)

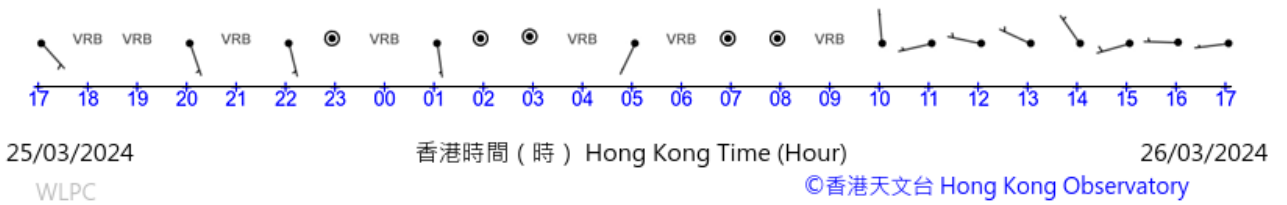


(公里/小時) (於香港時間26/03/2024 17 時 20 分更新) (Updated at 17:20H on 26/03/2024) (km/h)



十分鐘平均風向及風速

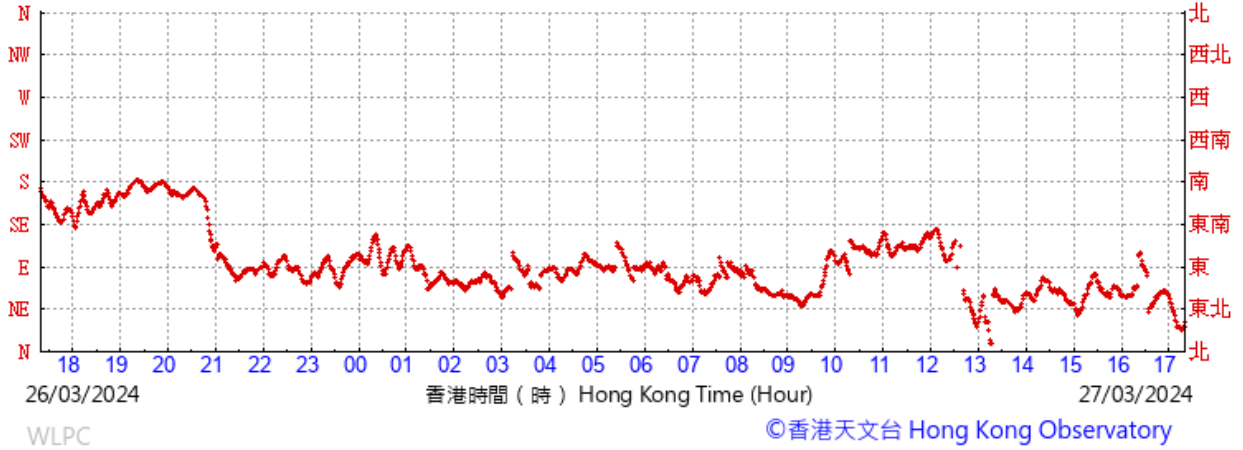
10-minute mean wind



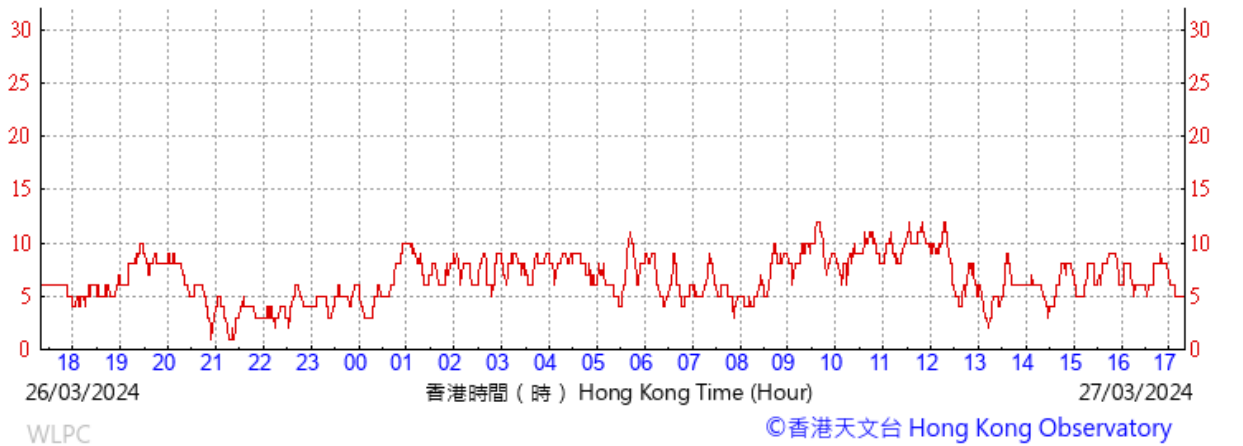
Wind Data for Wetland Park

27 March 2024

(於香港時間27/03/2024 17 時 20 分更新) (Updated at 17:20H on 27/03/2024)

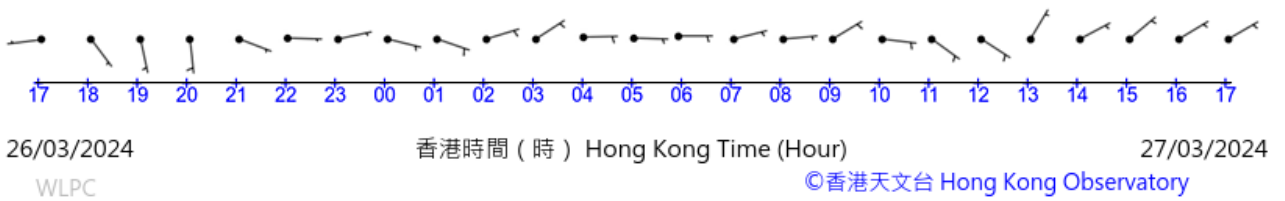


(公里/小時) (於香港時間27/03/2024 17 時 20 分更新) (Updated at 17:20H on 27/03/2024) (km/h)



十分鐘平均風向及風速

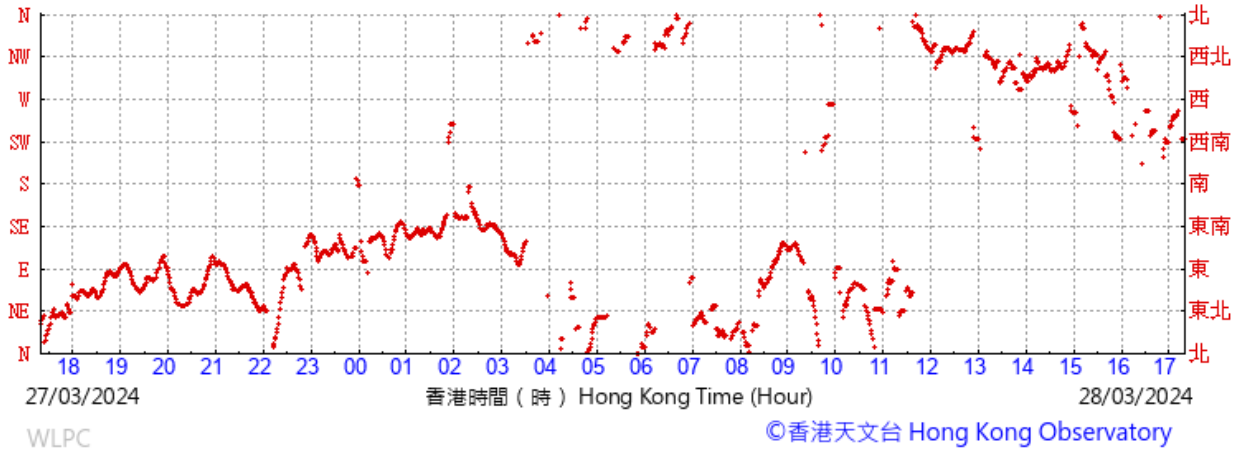
10-minute mean wind



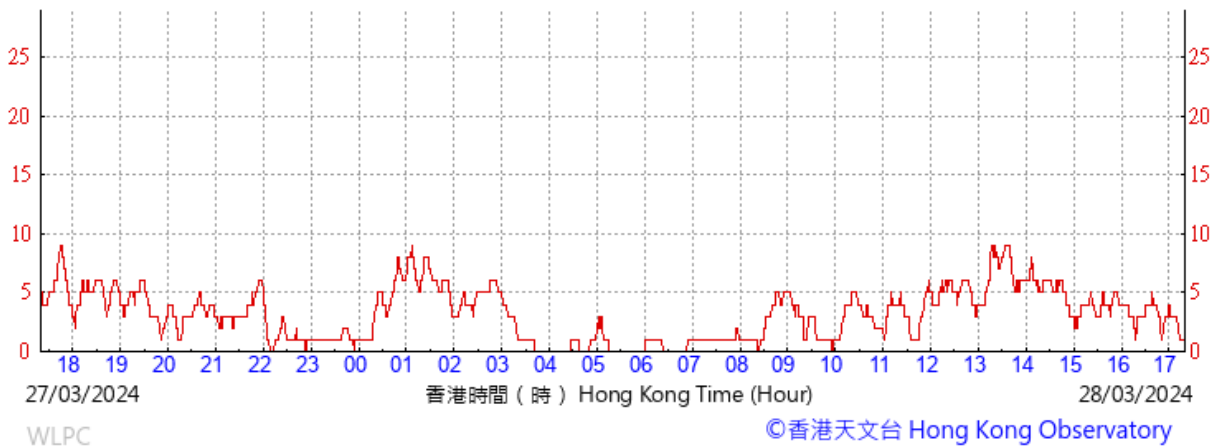
Wind Data for Wetland Park

28 March 2024

(於香港時間28/03/2024 17時 20分更新) (Updated at 17:20H on 28/03/2024)

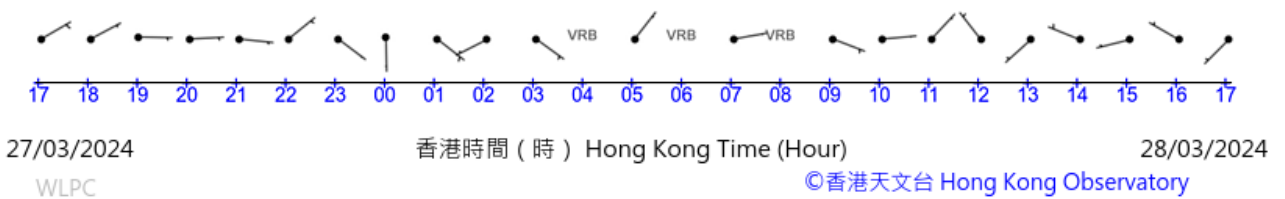


(公里/小時) (於香港時間28/03/2024 17時 20分更新) (Updated at 17:20H on 28/03/2024) (km/h)



十分鐘平均風向及風速

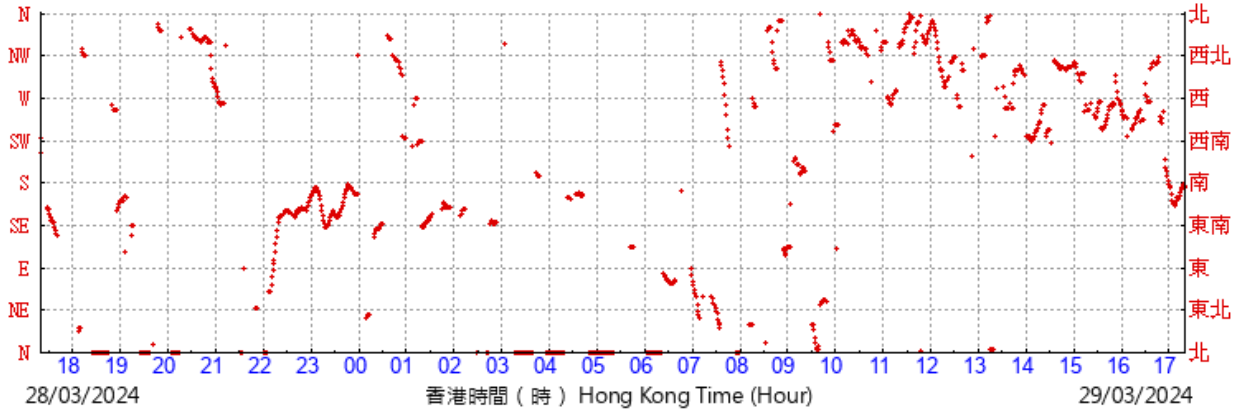
10-minute mean wind



Wind Data for Wetland Park

29 March 2024

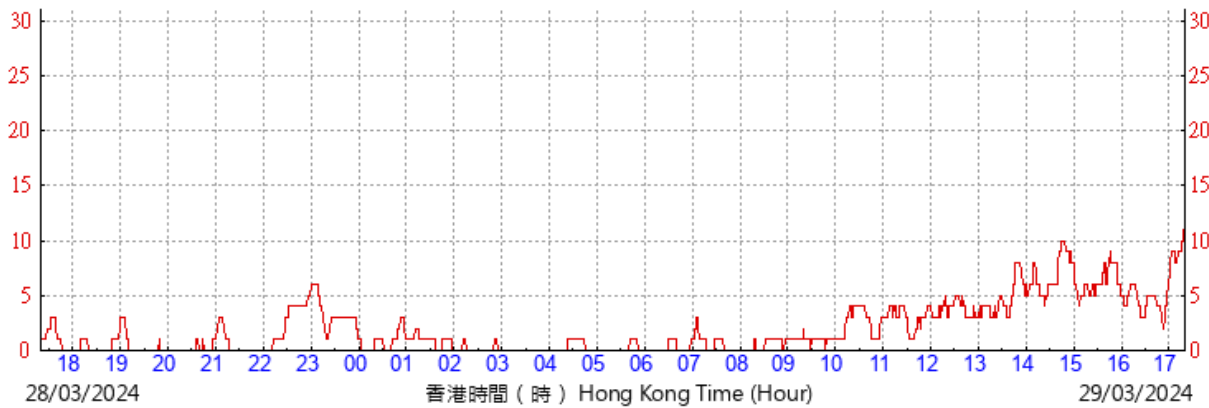
(於香港時間29/03/2024 17 時 20 分更新) (Updated at 17:20H on 29/03/2024)



WLPC

©香港天文台 Hong Kong Observatory

(公里/小時) (於香港時間29/03/2024 17 時 20 分更新) (Updated at 17:20H on 29/03/2024) (km/h)

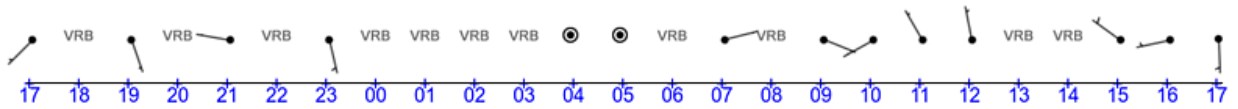


WLPC

©香港天文台 Hong Kong Observatory

十分鐘平均風向及風速

10-minute mean wind



28/03/2024

香港時間 (時) Hong Kong Time (Hour)

29/03/2024

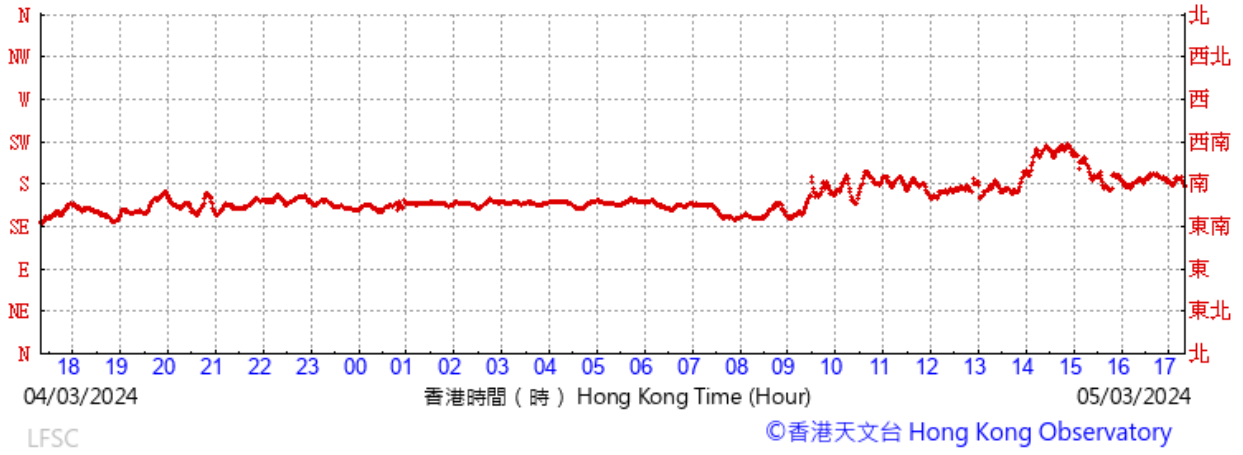
WLPC

©香港天文台 Hong Kong Observatory

Wind Data for Lau Fau Shan

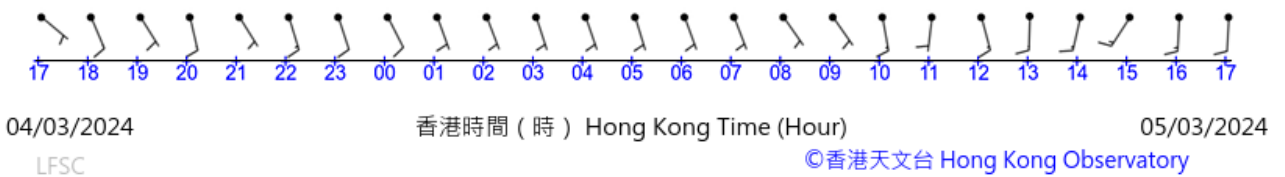
5 March 2024

(於香港時間05/03/2024 17 時 20 分更新) (Updated at 17:20H on 05/03/2024)



十分鐘平均風向及風速

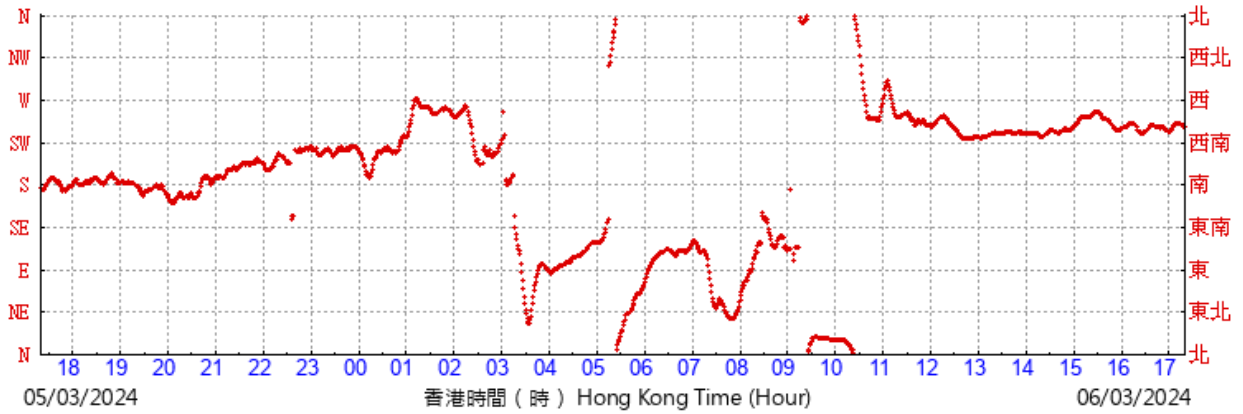
10-minute mean wind



Wind Data for Lau Fau Shan

6 March 2024

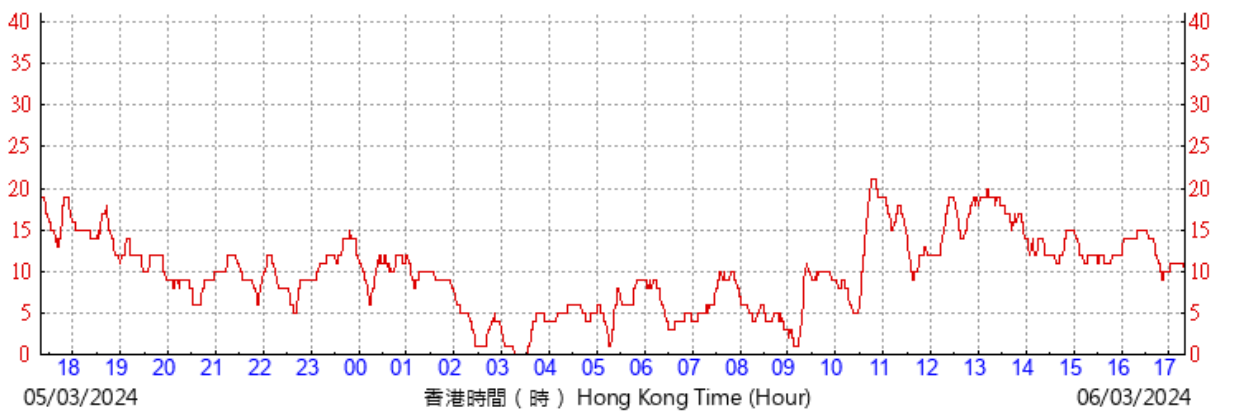
(於香港時間06/03/2024 17 時 20 分更新) (Updated at 17:20H on 06/03/2024)



LFSC

©香港天文台 Hong Kong Observatory

(公里/小時) (於香港時間06/03/2024 17 時 20 分更新) (Updated at 17:20H on 06/03/2024)

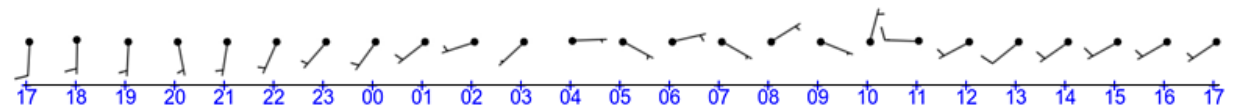


LFSC

©香港天文台 Hong Kong Observatory

十分鐘平均風向及風速

10-minute mean wind



05/03/2024

香港時間 (時) Hong Kong Time (Hour)

06/03/2024

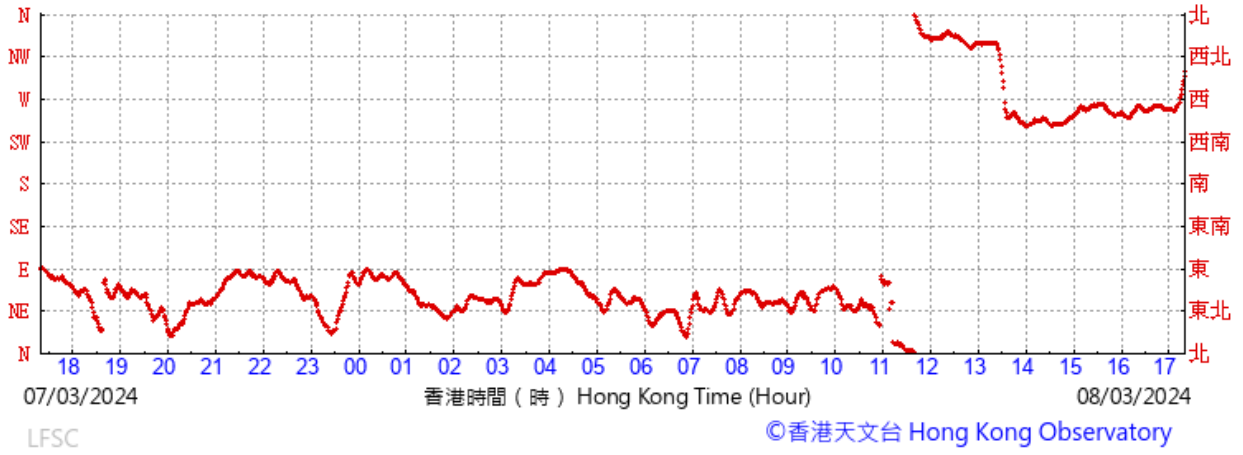
LFSC

©香港天文台 Hong Kong Observatory

Wind Data for Lau Fau Shan

8 March 2024

(於香港時間08/03/2024 17 時 20 分更新) (Updated at 17:20H on 08/03/2024)

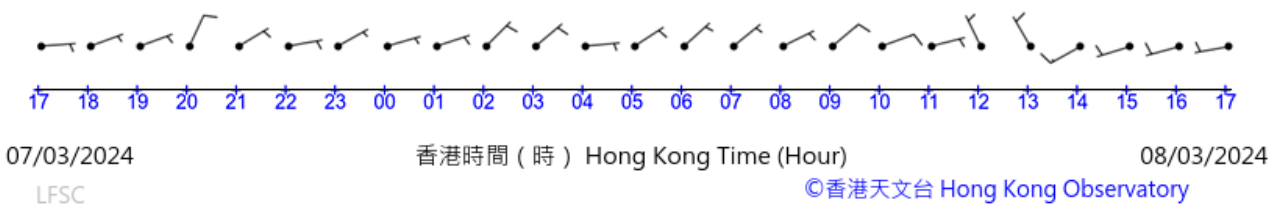


(公里/小時) (於香港時間08/03/2024 17 時 20 分更新) (Updated at 17:20H on 08/03/2024) (km/h)



十分鐘平均風向及風速

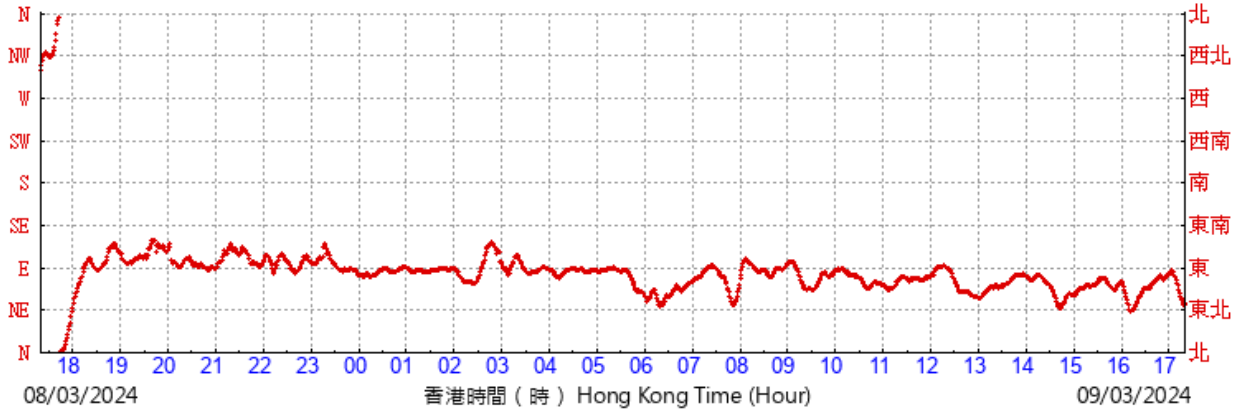
10-minute mean wind



Wind Data for Lau Fau Shan

9 March 2024

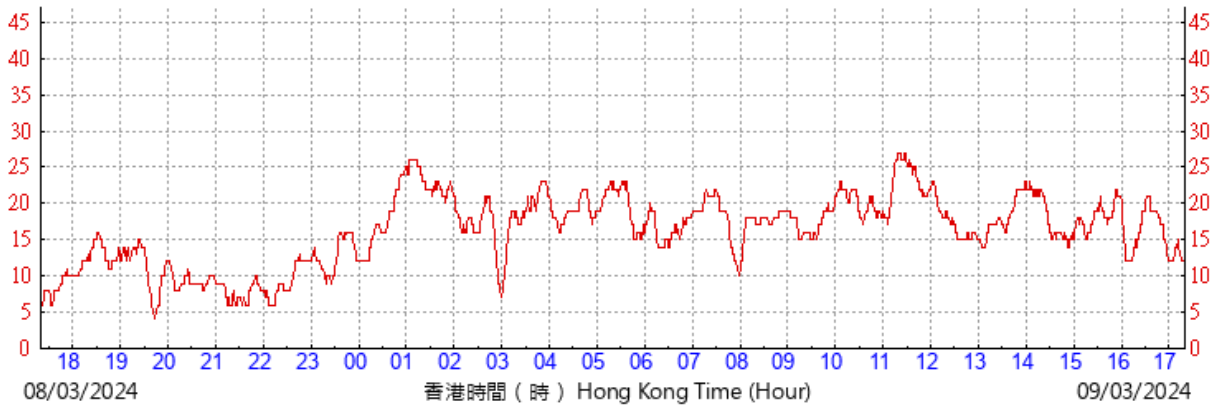
(於香港時間09/03/2024 17時20分更新) (Updated at 17:20H on 09/03/2024)



LFSC

©香港天文台 Hong Kong Observatory

(公里/小時) (於香港時間09/03/2024 17時20分更新) (Updated at 17:20H on 09/03/2024) (km/h)

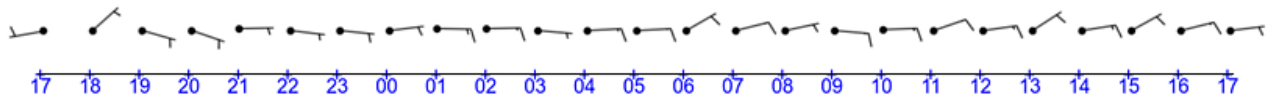


LFSC

©香港天文台 Hong Kong Observatory

十分鐘平均風向及風速

10-minute mean wind



08/03/2024

香港時間 (時) Hong Kong Time (Hour)

09/03/2024

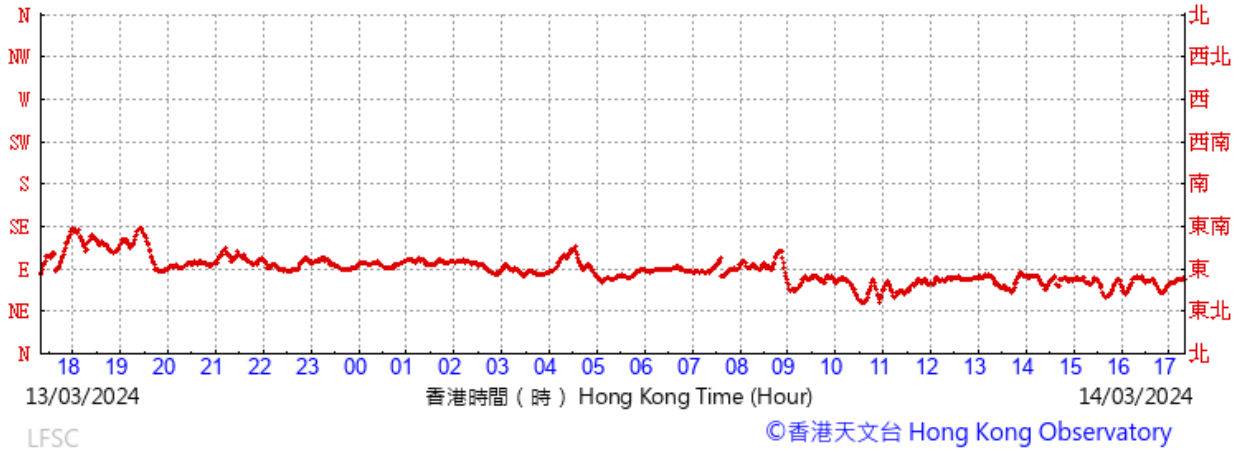
LFSC

©香港天文台 Hong Kong Observatory

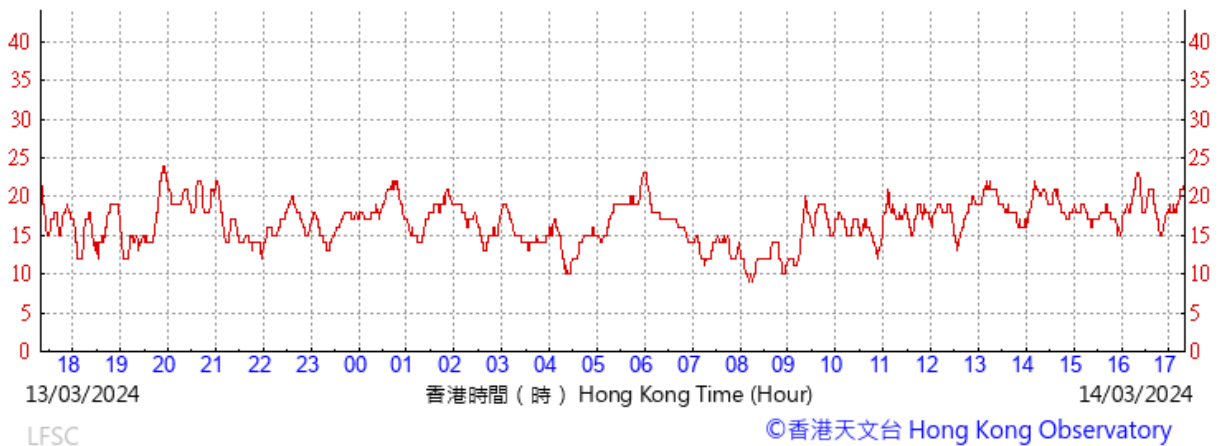
Wind Data for Lau Fau Shan

14 March 2024

(於香港時間14/03/2024 17 時 20 分更新) (Updated at 17:20H on 14/03/2024)




(公里/小時) (於香港時間14/03/2024 17 時 20 分更新) (Updated at 17:20H on 14/03/2024) (km/h)



十分鐘平均風向及風速

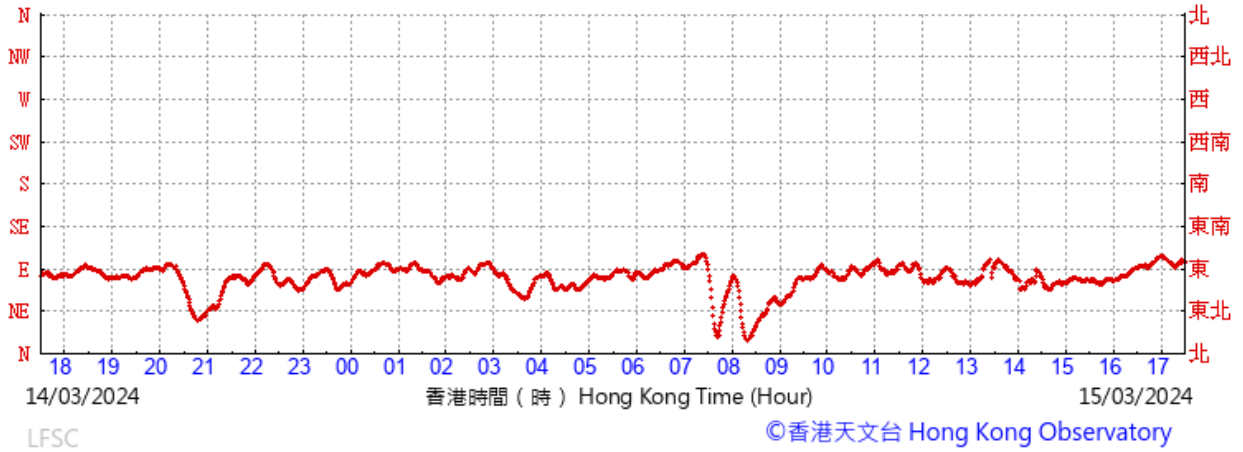
10-minute mean wind



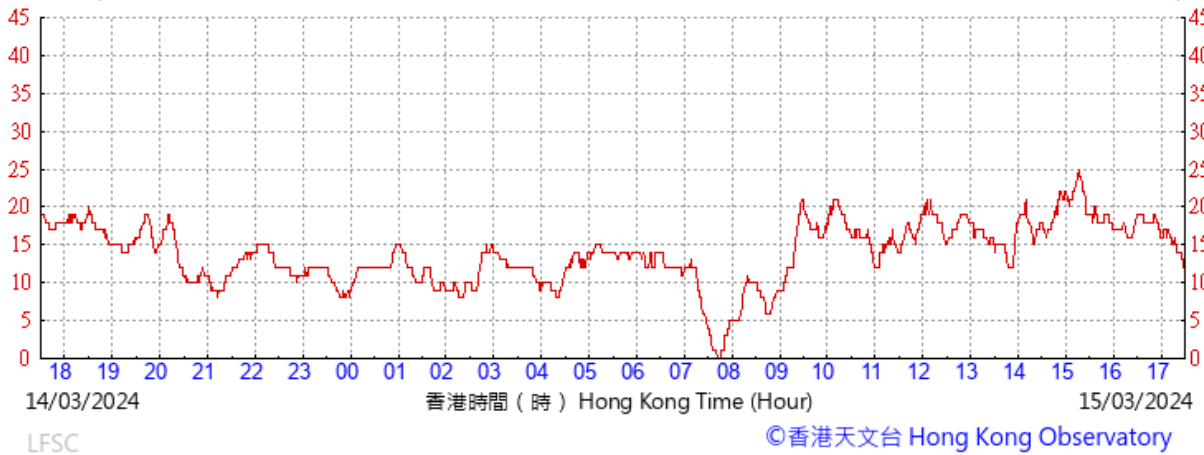
Wind Data for Lau Fau Shan

15 March 2024

(於香港時間15/03/2024 17 時 30 分更新) (Updated at 17:30H on 15/03/2024)

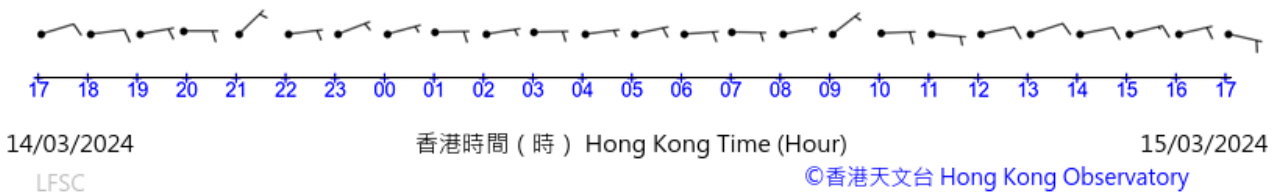


(公里/小時) (於香港時間15/03/2024 17 時 30 分更新) (Updated at 17:30H on 15/03/2024) (km/h)



十分鐘平均風向及風速

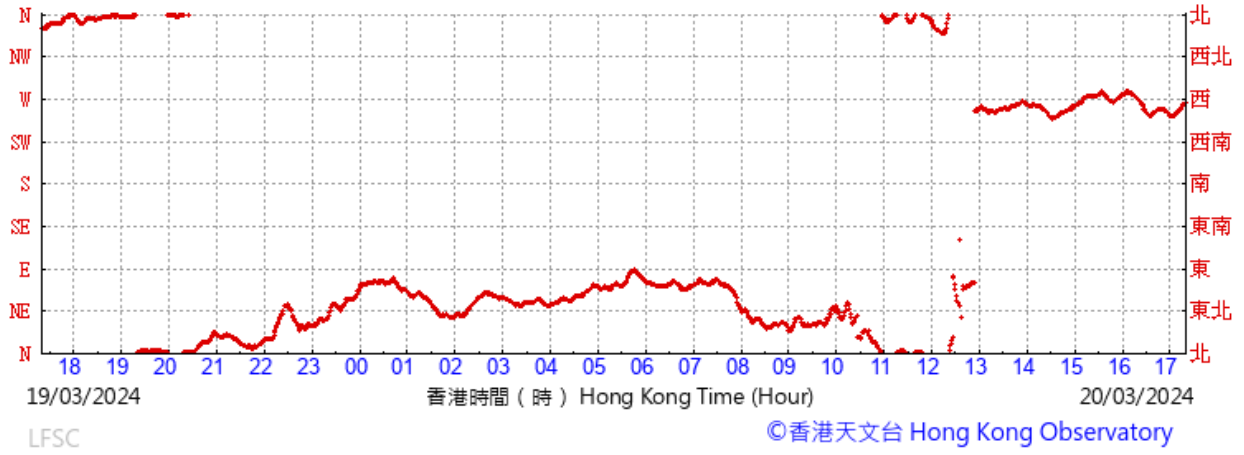
10-minute mean wind



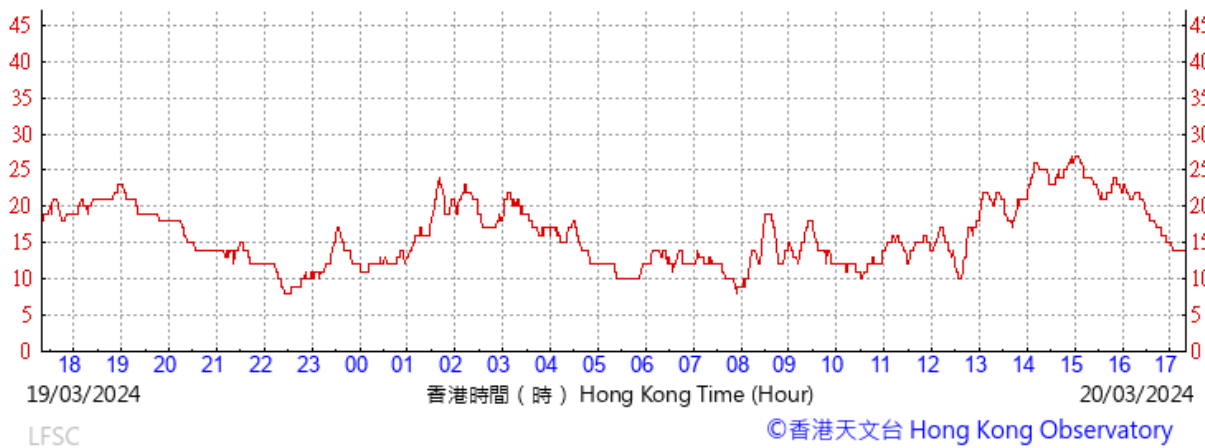
Wind Data for Lau Fau Shan

20 March 2024

(於香港時間20/03/2024 17 時 20 分更新) (Updated at 17:20H on 20/03/2024)

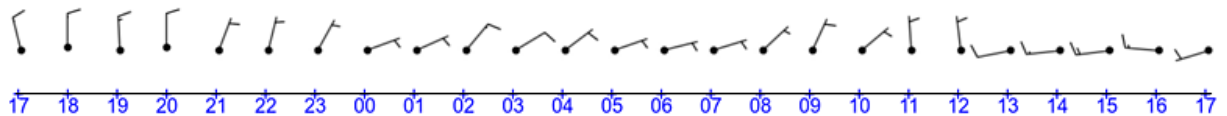


(公里/小時) (於香港時間20/03/2024 17 時 20 分更新) (Updated at 17:20H on 20/03/2024) (km/h)



十分鐘平均風向及風速

10-minute mean wind



19/03/2024

香港時間 (時) Hong Kong Time (Hour)

20/03/2024

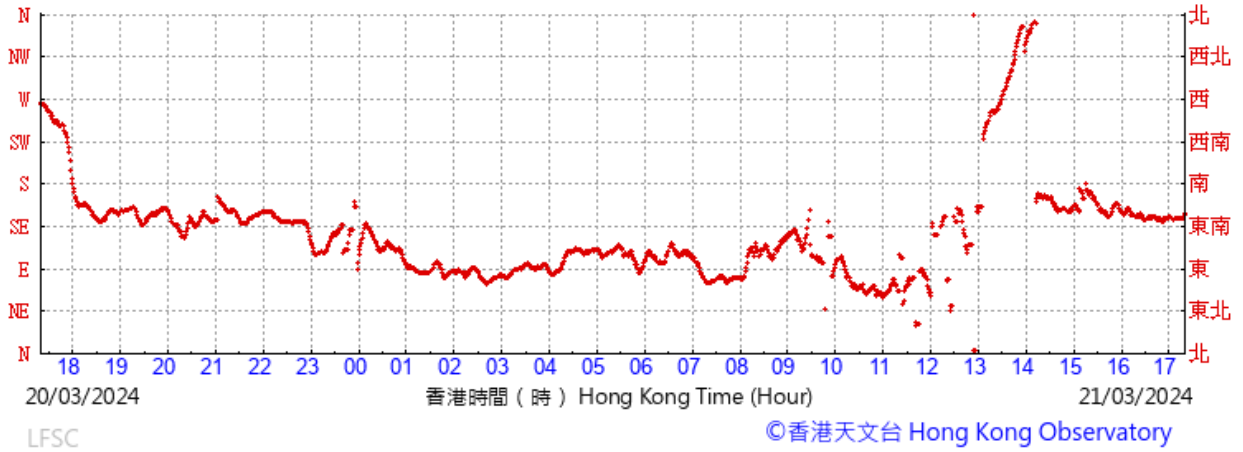
LFSC

©香港天文台 Hong Kong Observatory

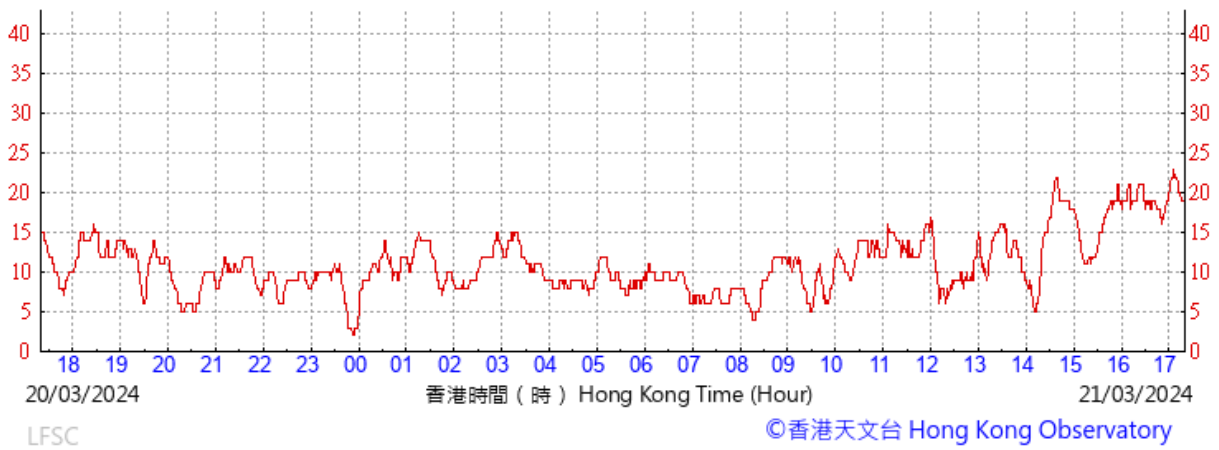
Wind Data for Lau Fau Shan

21 March 2024

(於香港時間21/03/2024 17 時 20 分更新) (Updated at 17:20H on 21/03/2024)

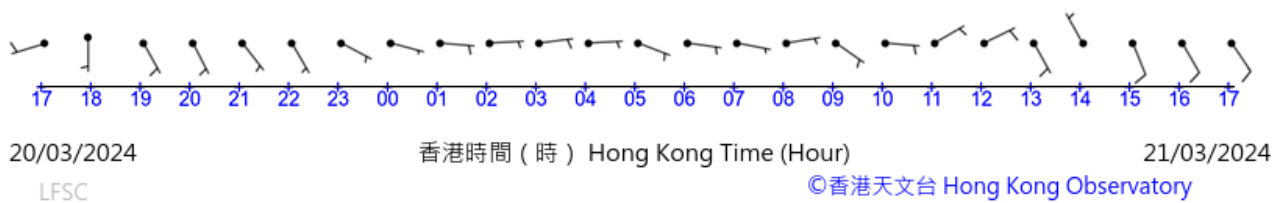


(公里/小時) (於香港時間21/03/2024 17 時 20 分更新) (Updated at 17:20H on 21/03/2024) (km/h)



十分鐘平均風向及風速

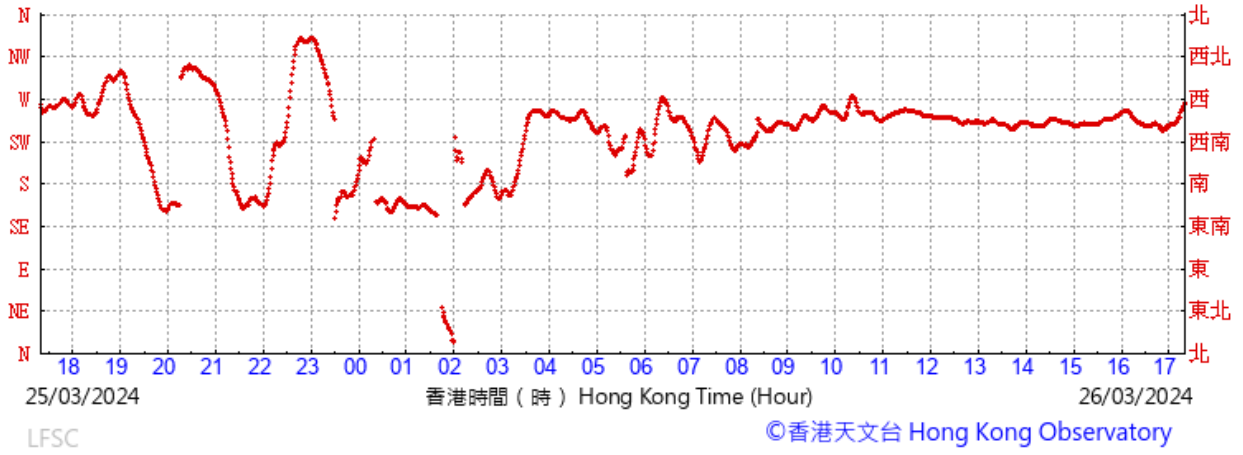
10-minute mean wind



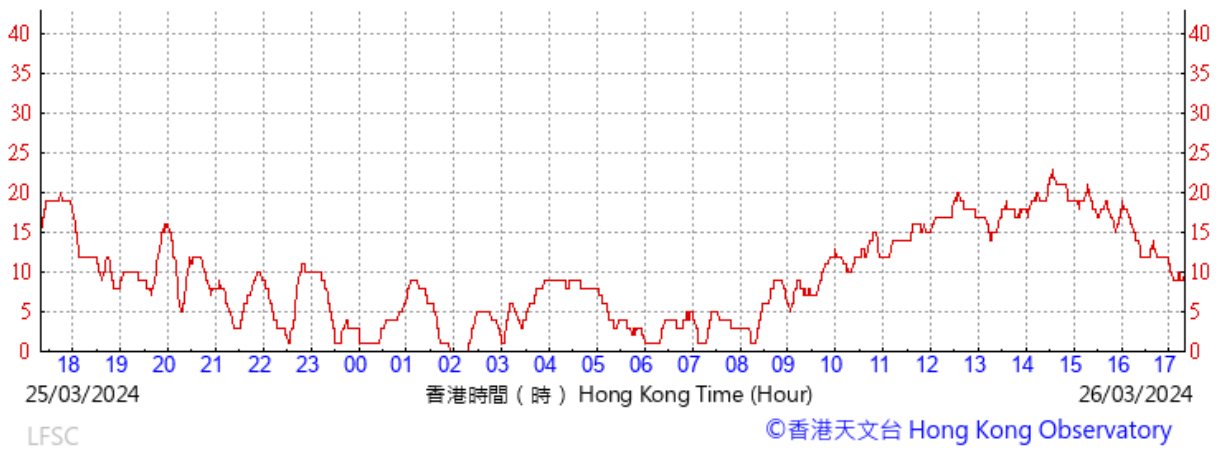
Wind Data for Lau Fau Shan

26 March 2024

(於香港時間26/03/2024 17 時 20 分更新) (Updated at 17:20H on 26/03/2024)

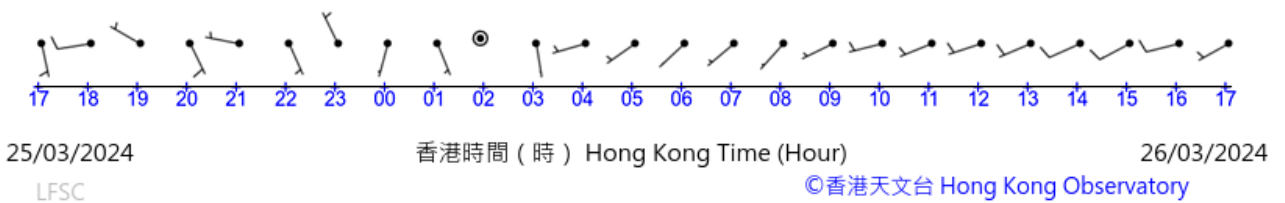


(公里/小時) (於香港時間26/03/2024 17 時 20 分更新) (Updated at 17:20H on 26/03/2024) (km/h)



十分鐘平均風向及風速

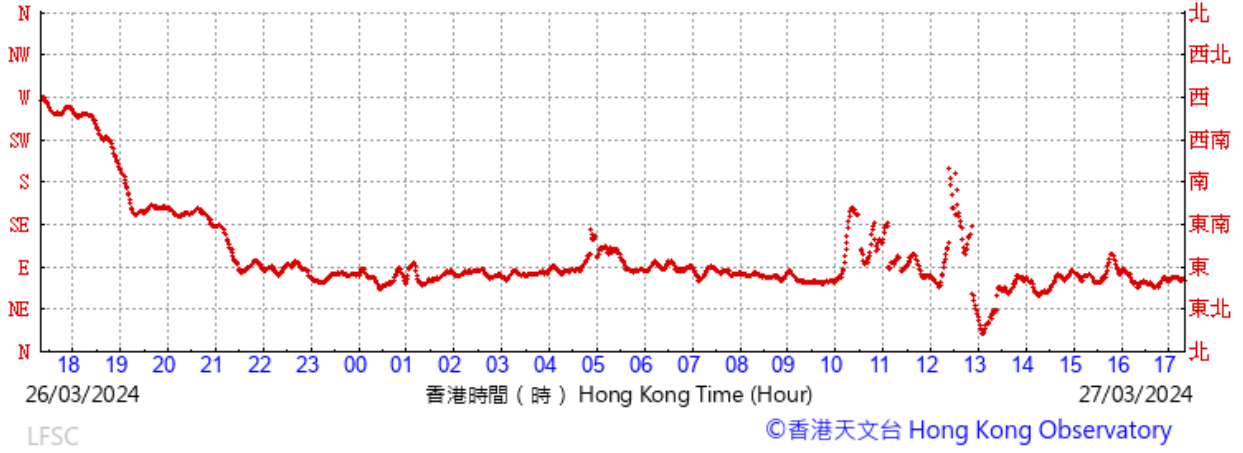
10-minute mean wind



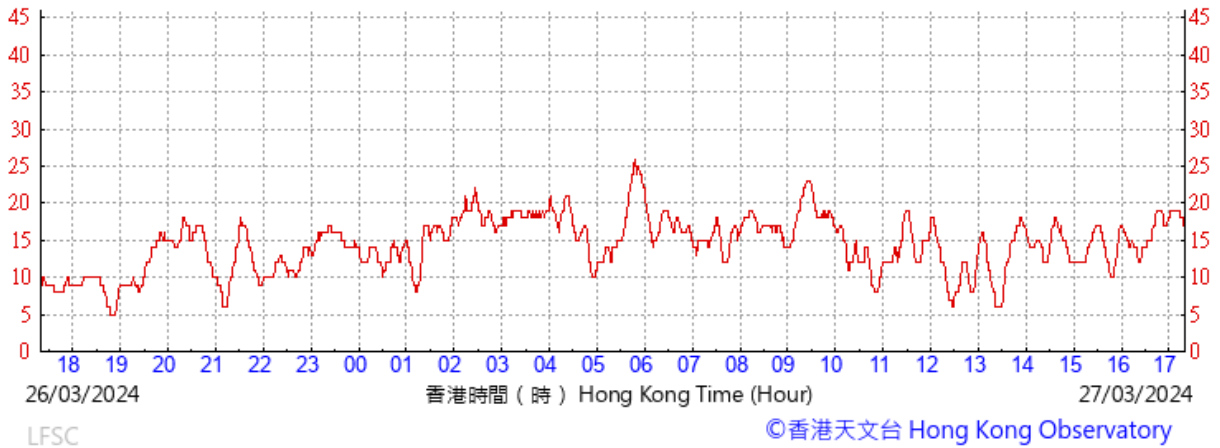
Wind Data for Lau Fau Shan

27 March 2024

(於香港時間27/03/2024 17 時 20 分更新) (Updated at 17:20H on 27/03/2024)

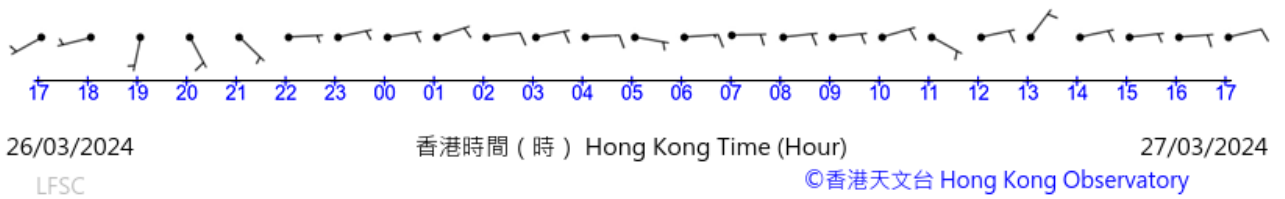


(公里/小時) (於香港時間27/03/2024 17 時 20 分更新) (Updated at 17:20H on 27/03/2024) (km/h)



十分鐘平均風向及風速

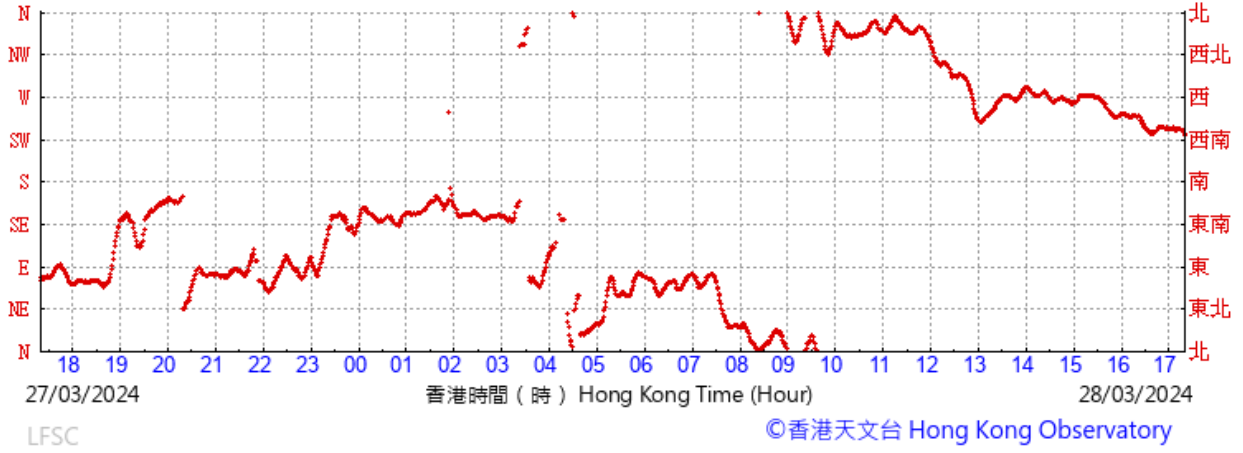
10-minute mean wind



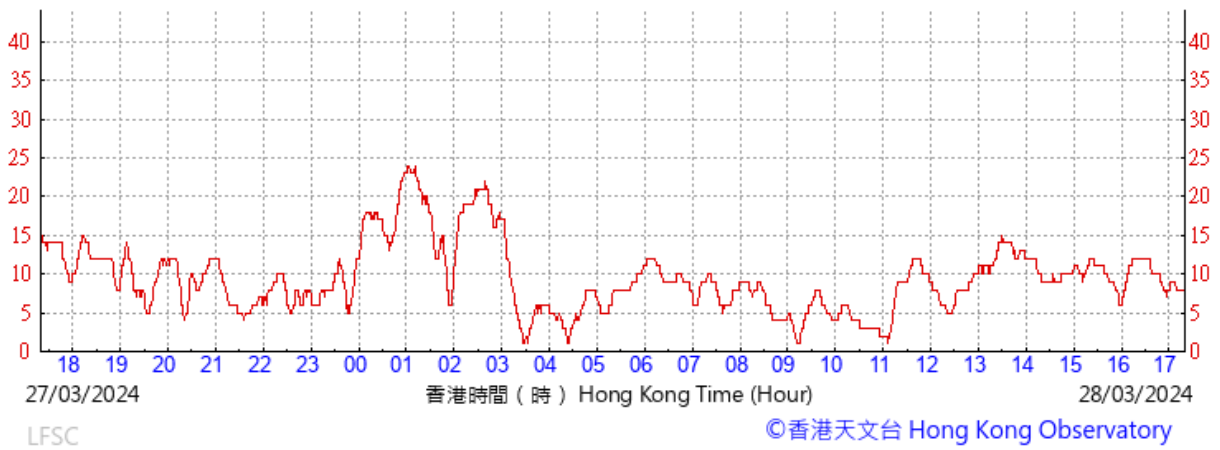
Wind Data for Lau Fau Shan

28 March 2024

(於香港時間28/03/2024 17時20分更新) (Updated at 17:20H on 28/03/2024)

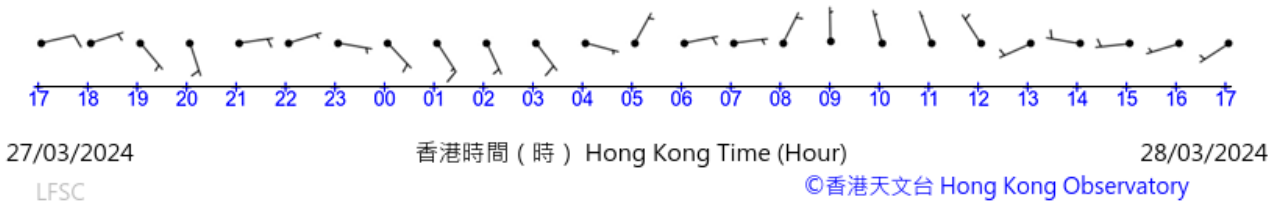


(公里/小時) (於香港時間28/03/2024 17時20分更新) (Updated at 17:20H on 28/03/2024) (km/h)



十分鐘平均風向及風速

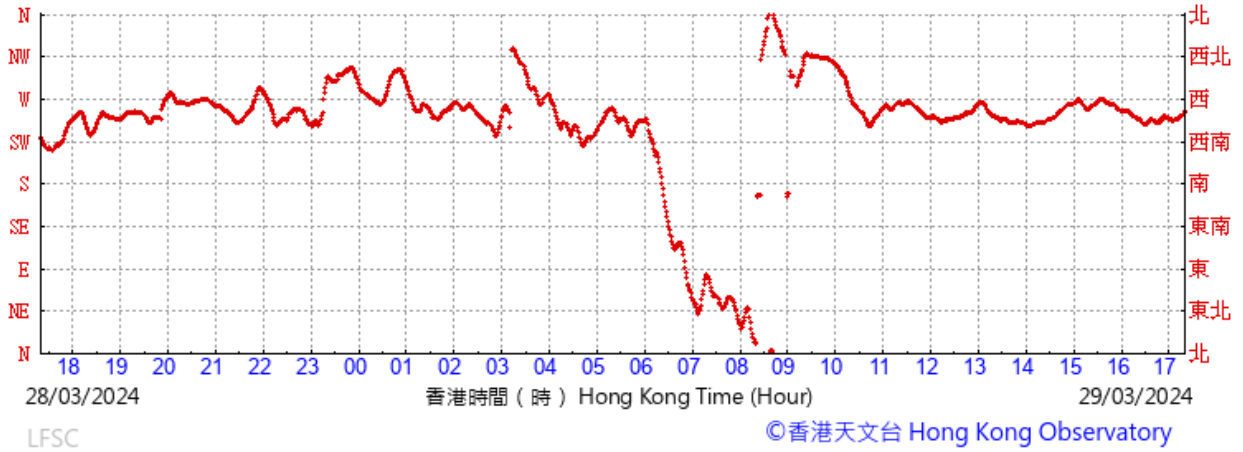
10-minute mean wind



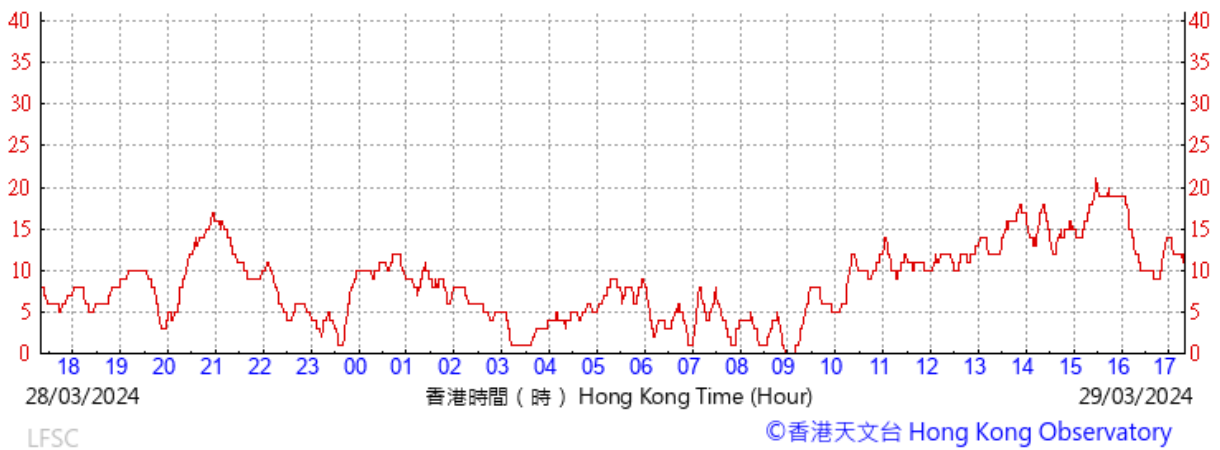
Wind Data for Lau Fau Shan

29 March 2024

(於香港時間29/03/2024 17時 20分更新) (Updated at 17:20H on 29/03/2024)

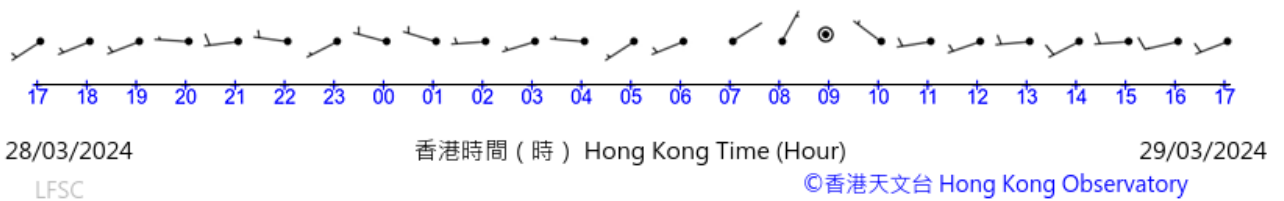


(公里/小時) (於香港時間29/03/2024 17時 20分更新) (Updated at 17:20H on 29/03/2024) (km/h)



十分鐘平均風向及風速

10-minute mean wind



Daily Extract

Daily Extract of Meteorological Observations , March 2023

[Back](#) Year 2023 ▾ Month 3 ▾ [Go](#)

Day	Hong Kong Observatory								King's Park	Waglan Island ^A	
	Mean Pressure (hPa)	Air Temperature			Mean Dew Point (deg. C)	Mean Relative Humidity (%)	Mean Amount of Cloud (%)	Total Rainfall (mm)	Total Bright Sunshine (hours)	Prevailing Wind Direction (degrees)	Mean Wind Speed (km/h)
		Absolute Daily Max (deg. C)	Mean (deg. C)	Absolute Daily Min (deg. C)							
01	1021.5	24.4	19.7	16.4	14.1	71	6	0.0	10.5	040	11.1
02	1023.8	23.2	19.8	17.8	14.0	70	28	0.0	9.2	080	34.1
03	1024.9	22.4	18.6	16.5	9.5	56	11	0.0	10.3	080	30.1
04	1024.4	23.8	19.6	17.3	12.4	65	49	0.0	6.1	080	17.1
05	1023.6	23.5	19.7	17.3	10.1	57	9	0.0	10.7	080	26.1
06	1022.4	24.1	20.0	17.4	8.5	50	9	0.0	10.7	070	27.1
07	1020.9	24.1	20.1	17.7	10.8	56	7	0.0	10.6	070	21.1
08	1019.7	25.7	21.6	19.1	17.3	77	34	0.0	9.0	030	8.3
09	1017.7	27.0	22.5	19.5	17.6	75	37	0.0	9.0	230	5.0
10	1017.6	26.6	22.4	20.3	15.8	68	23	0.0	10.8	070	19.1
11	1018.3	26.0	22.1	19.9	15.6	67	32	0.0	10.0	070	20.1
12	1018.9	25.6	22.6	20.2	16.8	71	70	0.1	5.8	010	13.1
13	1020.4	22.4	20.1	19.1	13.1	64	82	Trace	1.2	080	24.1
14	1016.8	22.9	19.7	18.7	14.8	73	68	0.0	2.1	080	20.1
15	1017.4	24.5	21.0	18.7	16.8	77	42	0.0	7.3	080	13.1
16	1018.4	25.8	22.0	19.4	16.3	72	59	Trace	10.5	080	17.1
17	1016.8	26.1	21.7	20.0	18.6	83	66	0.5	6.3	070	20.1
18	1015.5	26.8	22.3	19.8	18.7	80	76	0.0	7.1	090	12.1
19	1015.2	21.9	20.6	20.0	18.2	86	88	0.6	0.1	080	32.1
20	1012.0	24.4	21.8	20.1	19.7	88	90	0.3	2.0	080	18.1
21	1009.2	25.4	23.7	22.1	21.0	85	88	Trace	0.5	170	14.1
22	1008.0	25.6	24.7	24.1	21.7	83	93	Trace	0.1	190	21.1
23	1008.6	26.3	25.0	24.1	21.6	81	91	0.0	0.6	200	17.1

24	1011.4	29.0	25.6	23.3	21.8	80	79	0.0	4.2	120	16.7
25	1013.1	26.4	23.4	20.9	21.4	89	88	53.5	0.4	080	28.1
26	1014.0	21.6	20.8	20.0	19.2	91	89	5.9	0.0	050	28.0
27	1016.2	20.0	18.6	17.5	16.1	86	94	6.3	0.0	080	42.5
28	1017.6	20.1	18.7	17.2	15.9	84	100	Trace	0.0	070	37.0
29	1015.4	21.8	19.9	18.4	17.5	86	93	0.9	1.7	080	30.0
30	1012.9	21.4	20.8	19.8	18.9	89	98	0.3	0.0	080	22.1
31	1013.3	21.1	20.3	19.6	19.0	92	99	1.9	0.0	090	28.0
Mean/Total	1017.0	24.2	21.3	19.4	16.5	76	61	70.3	156.8	080	22.0
Climatological Normal [?]	1016.1	21.9	19.5	17.6	16.1	82	77	75.3	100.0	060	23.0

[^] Information of wind direction and wind speed for Waglan Island are based on automatic weather station data since August 1989

Trace means rainfall less than 0.05 mm

[?] 1991-2020 Climatological Normal, unless otherwise specified

