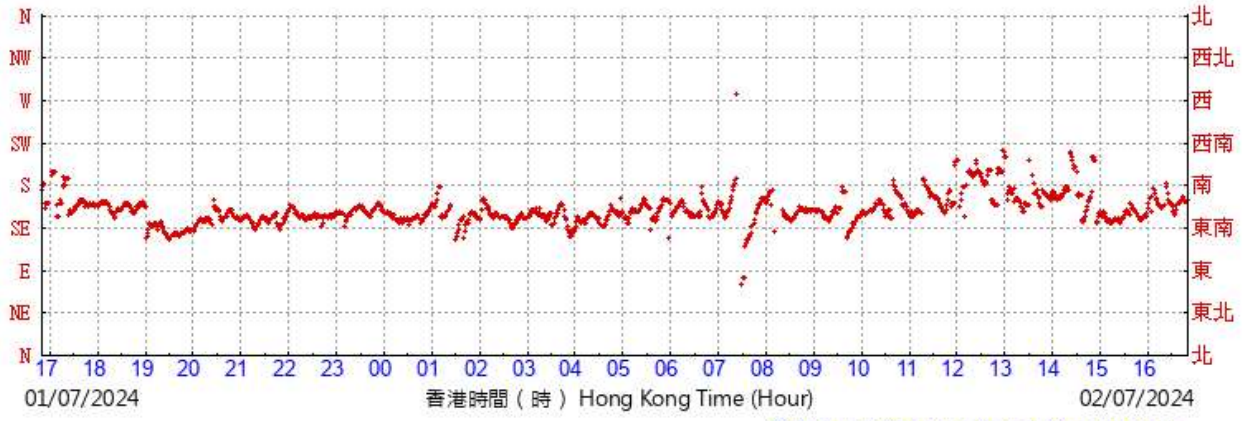


G. Weather Conditions during the Monitoring Period

Wind Data for Wetland Park

2 July 2024

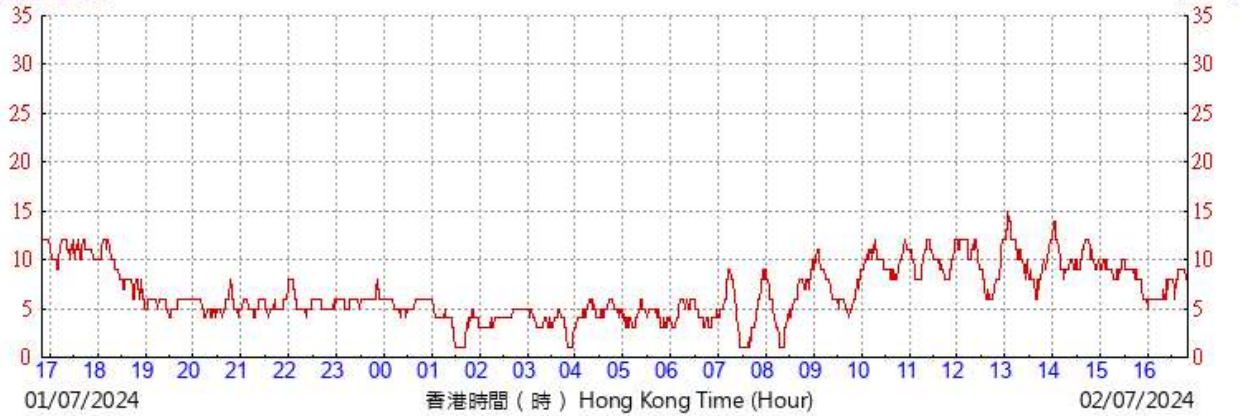
(於香港時間02/07/2024 16 時 50 分更新) (Updated at 16:50H on 02/07/2024)



WLPC

©香港天文台 Hong Kong Observatory

(公里/小時) (於香港時間02/07/2024 16 時 50 分更新) (Updated at 16:50H on 02/07/2024)

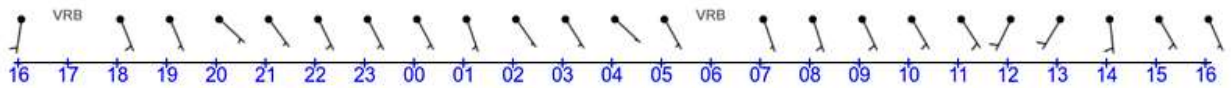


WLPC

©香港天文台 Hong Kong Observatory

十分鐘平均風向及風速

10-minute mean wind



01/07/2024

香港時間 (時) Hong Kong Time (Hour)

02/07/2024

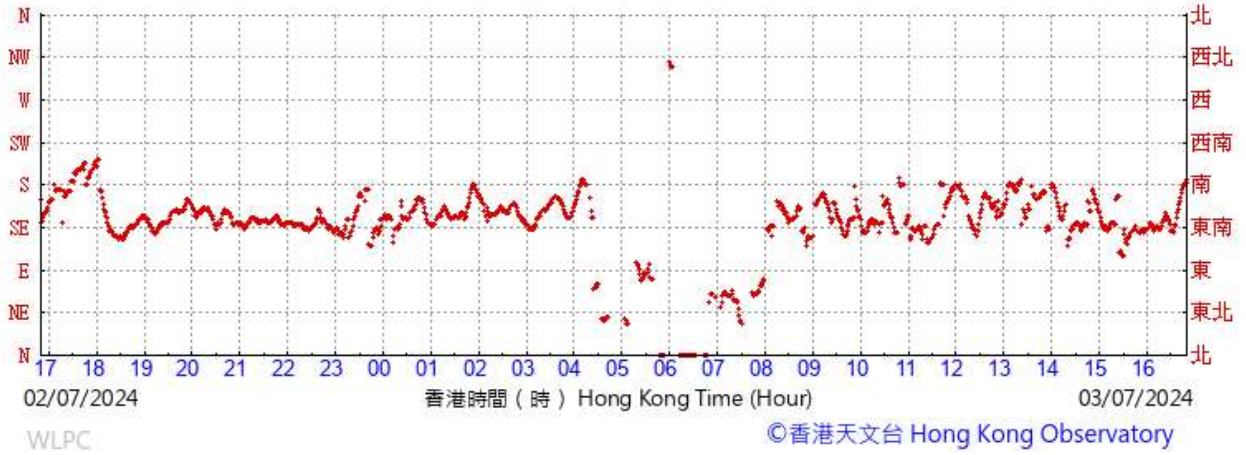
WLPC

©香港天文台 Hong Kong Observatory

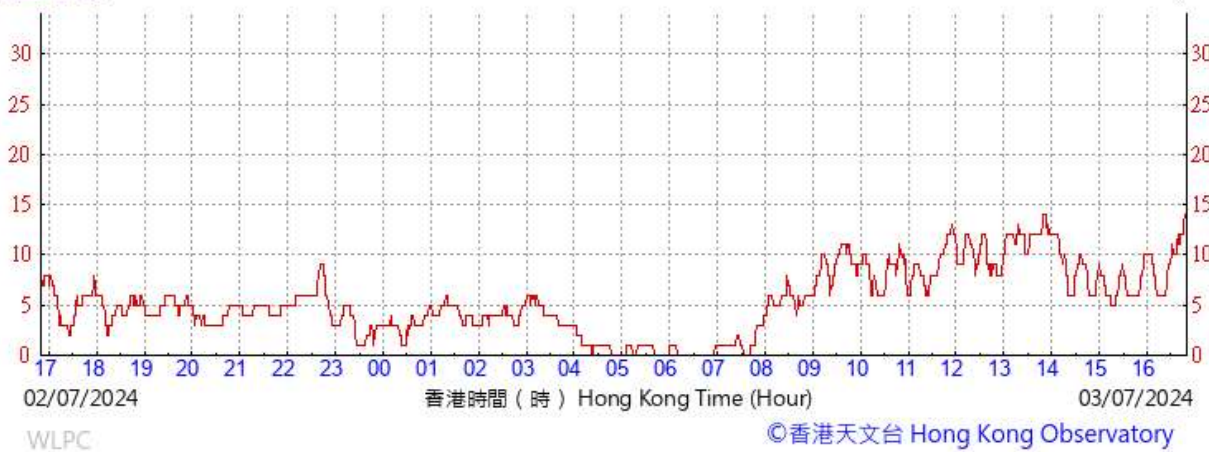
Wind Data for Wetland Park

3 July 2024

(於香港時間03/07/2024 16 時 50 分更新) (Updated at 16:50H on 03/07/2024)

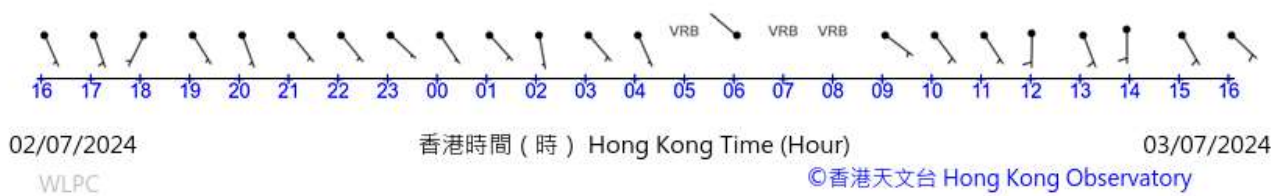


(公里/小時) (於香港時間03/07/2024 16 時 50 分更新) (Updated at 16:50H on 03/07/2024) (km/h)



十分鐘平均風向及風速

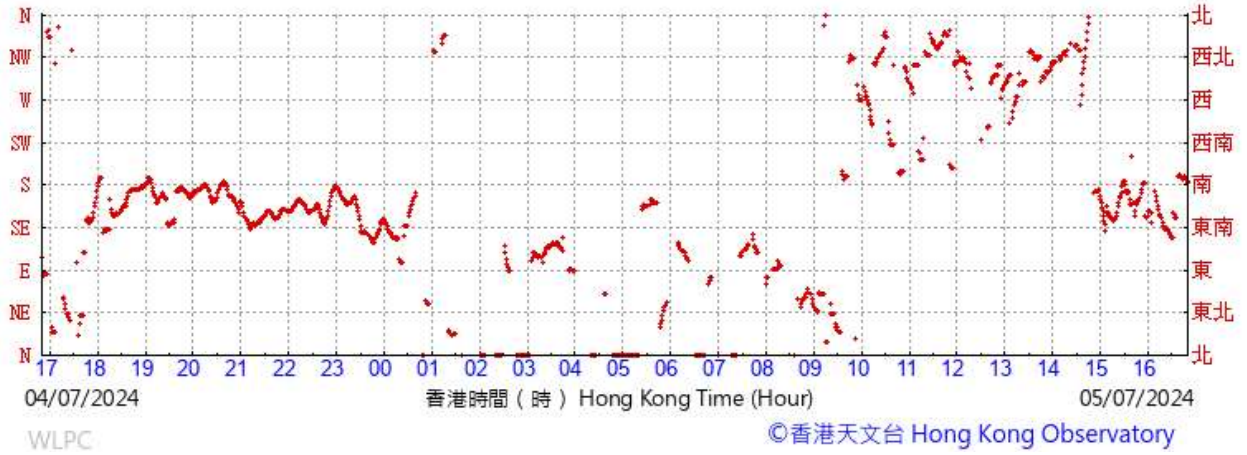
10-minute mean wind



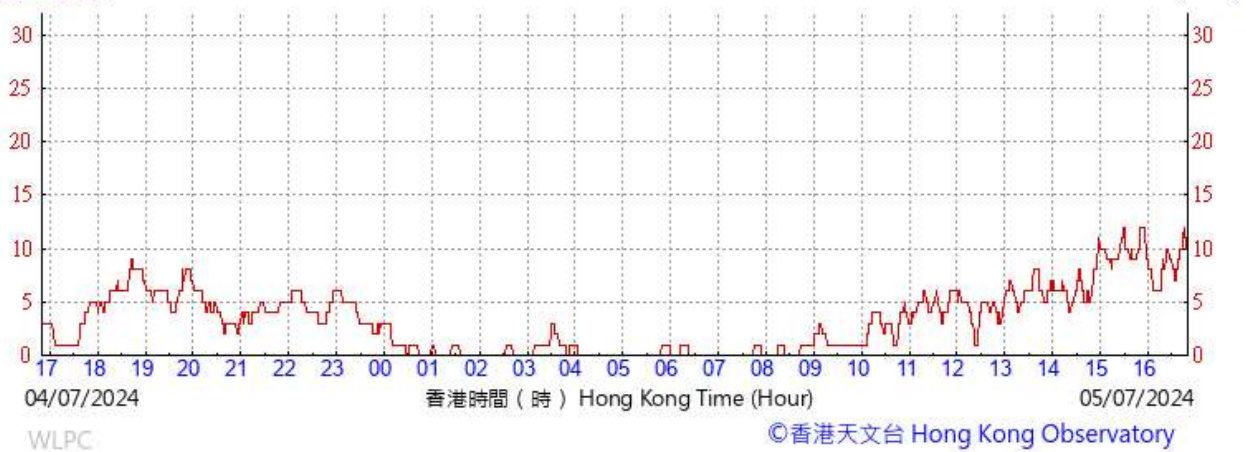
Wind Data for Wetland Park

5 July 2024

(於香港時間05/07/2024 16 時 50 分更新) (Updated at 16:50H on 05/07/2024)



(公里/小時) (於香港時間05/07/2024 16 時 50 分更新) (Updated at 16:50H on 05/07/2024) (km/h)



十分鐘平均風向及風速

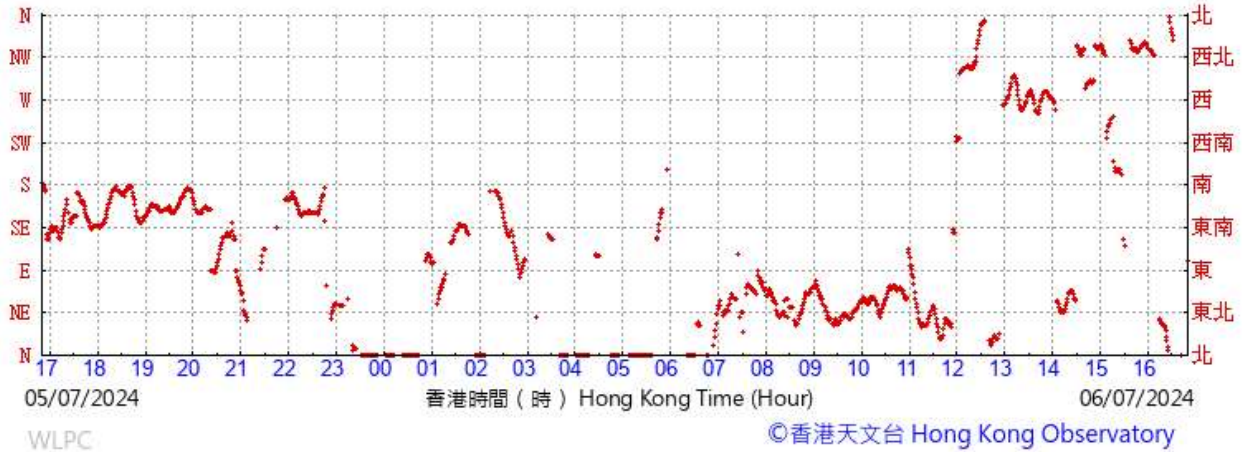
10-minute mean wind



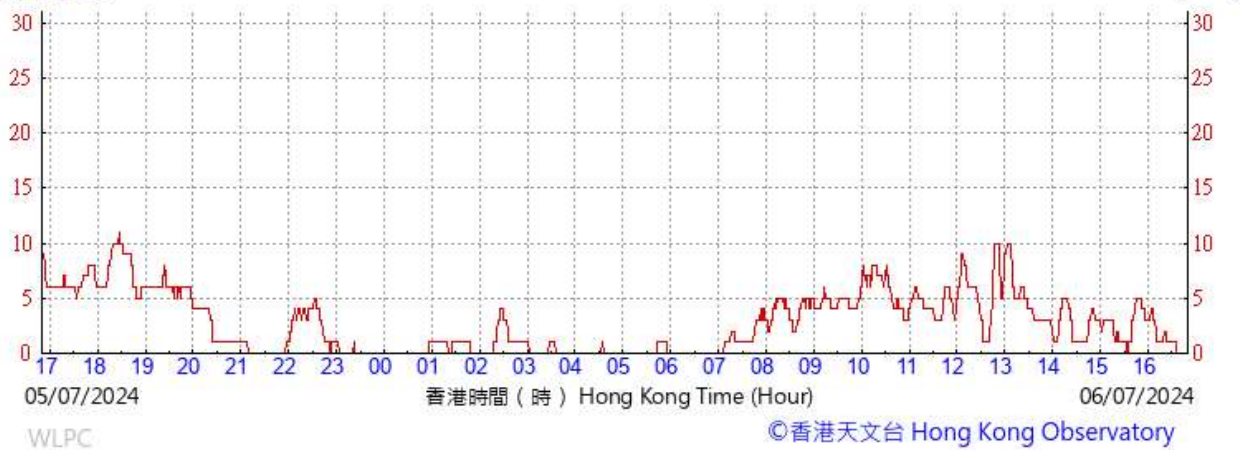
Wind Data for Wetland Park

6 July 2024

(於香港時間06/07/2024 16 時 50 分更新) (Updated at 16:50H on 06/07/2024)



(公里/小時) (於香港時間06/07/2024 16 時 50 分更新) (Updated at 16:50H on 06/07/2024) (km/h)



十分鐘平均風向及風速

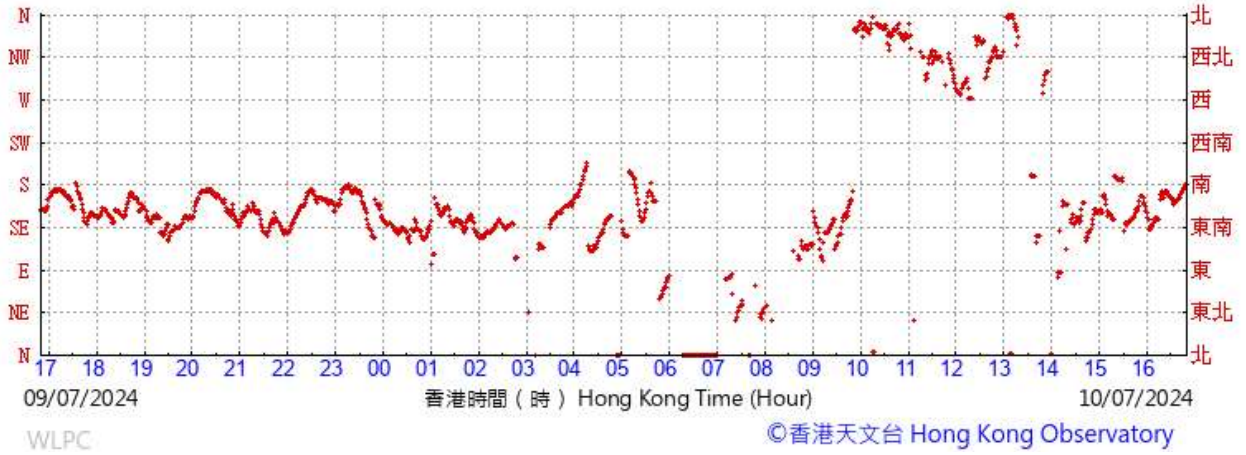
10-minute mean wind



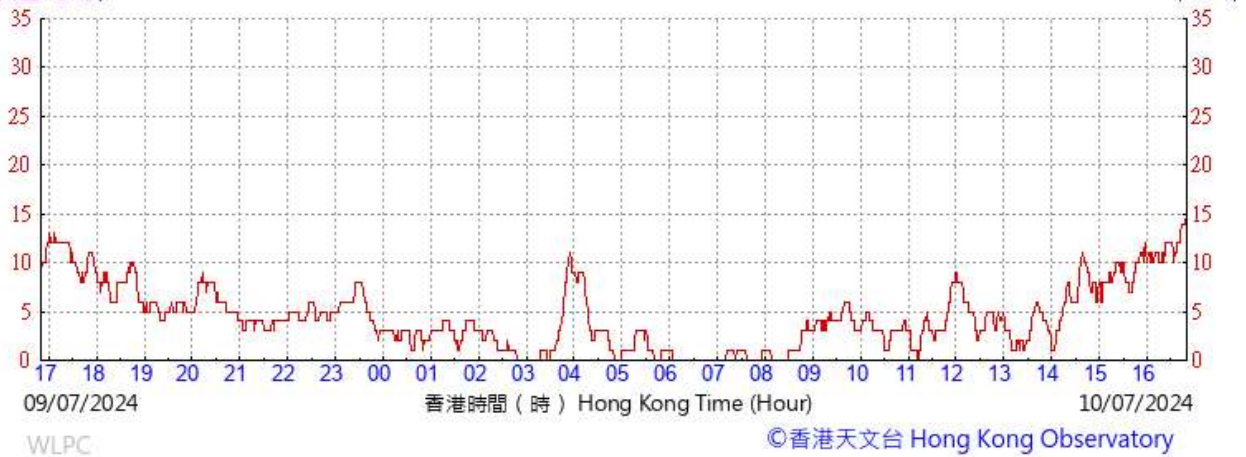
Wind Data for Wetland Park

10 July 2024

(於香港時間10/07/2024 16 時 50 分更新) (Updated at 16:50H on 10/07/2024)

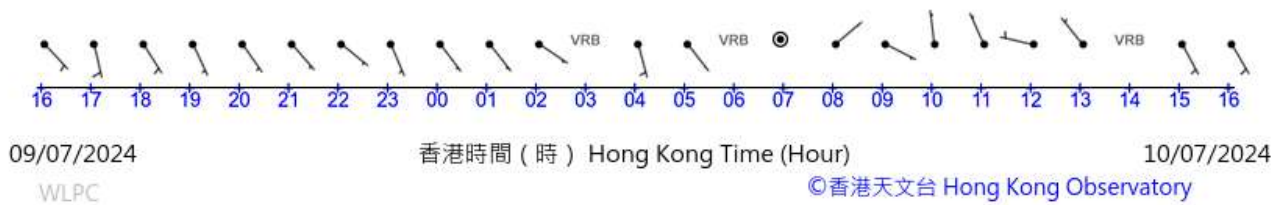


(公里/小時) (於香港時間10/07/2024 16 時 50 分更新) (Updated at 16:50H on 10/07/2024) (km/h)



十分鐘平均風向及風速

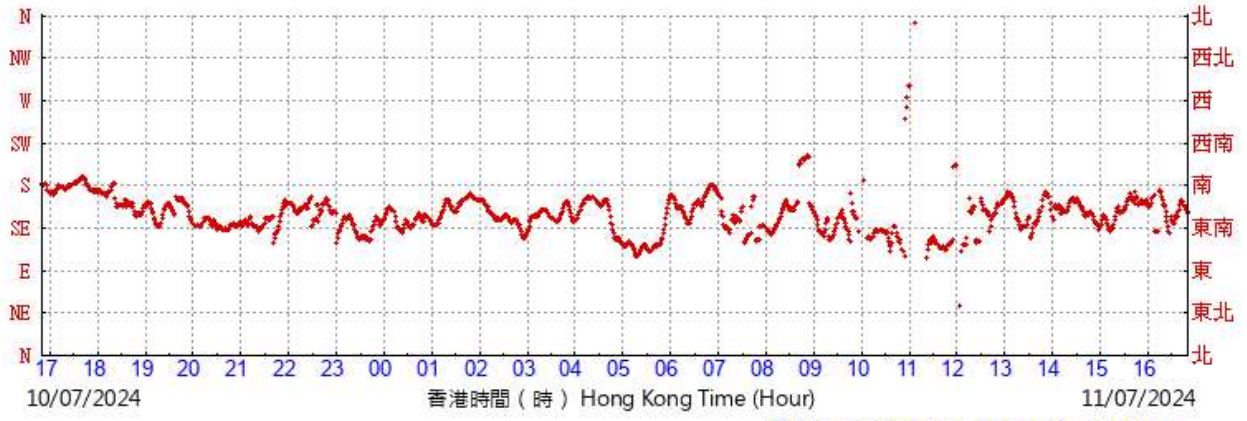
10-minute mean wind



Wind Data for Wetland Park

11 July 2024

(於香港時間11/07/2024 16 時 50 分更新) (Updated at 16:50H on 11/07/2024)

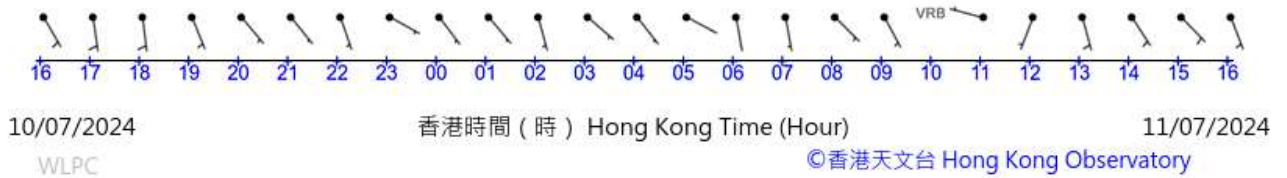


(公里/小時) (於香港時間11/07/2024 16 時 50 分更新) (Updated at 16:50H on 11/07/2024) (km/h)



十分鐘平均風向及風速

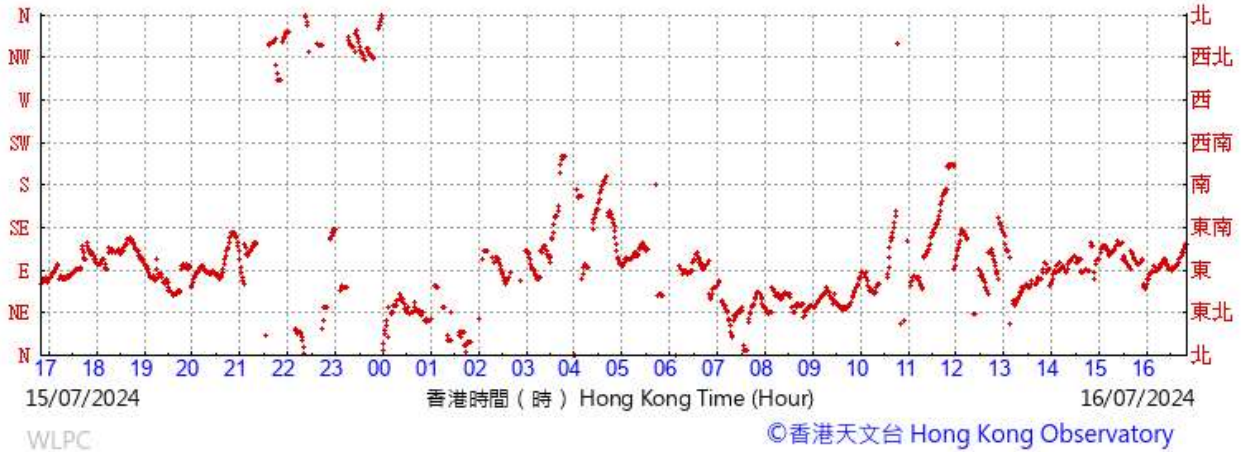
10-minute mean wind



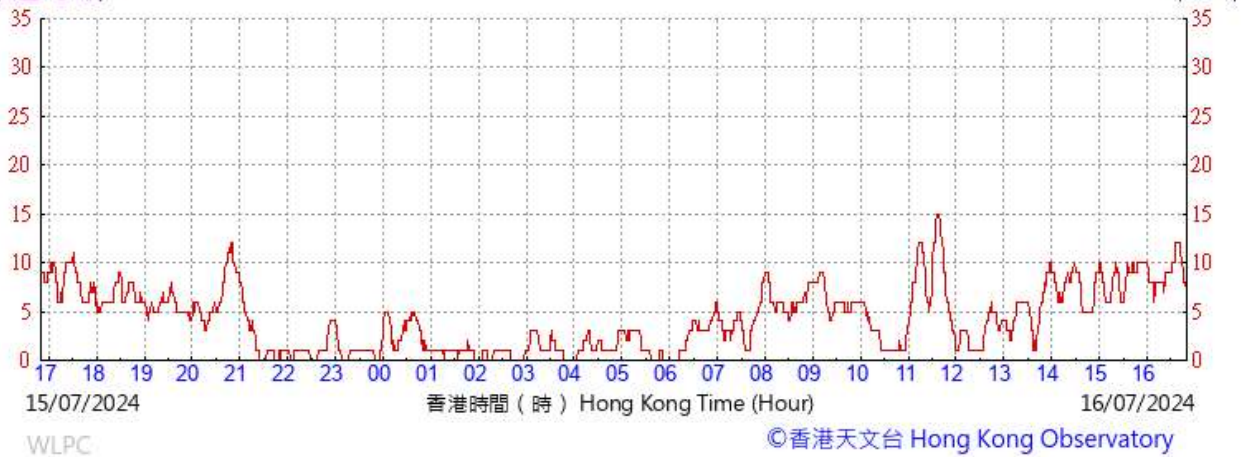
Wind Data for Wetland Park

16 July 2024

(於香港時間16/07/2024 16 時 50 分更新) (Updated at 16:50H on 16/07/2024)

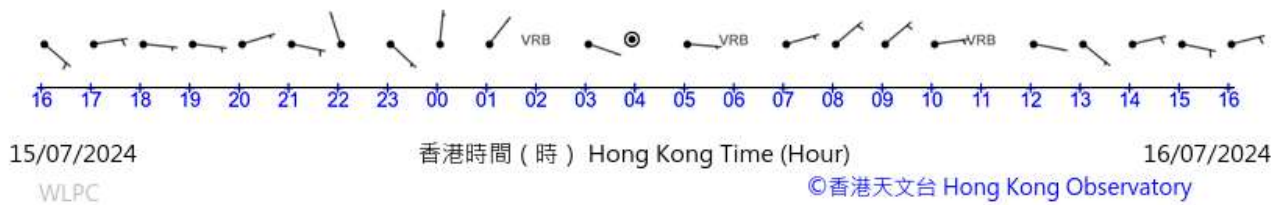


(公里/小時) (於香港時間16/07/2024 16 時 50 分更新) (Updated at 16:50H on 16/07/2024) (km/h)



十分鐘平均風向及風速

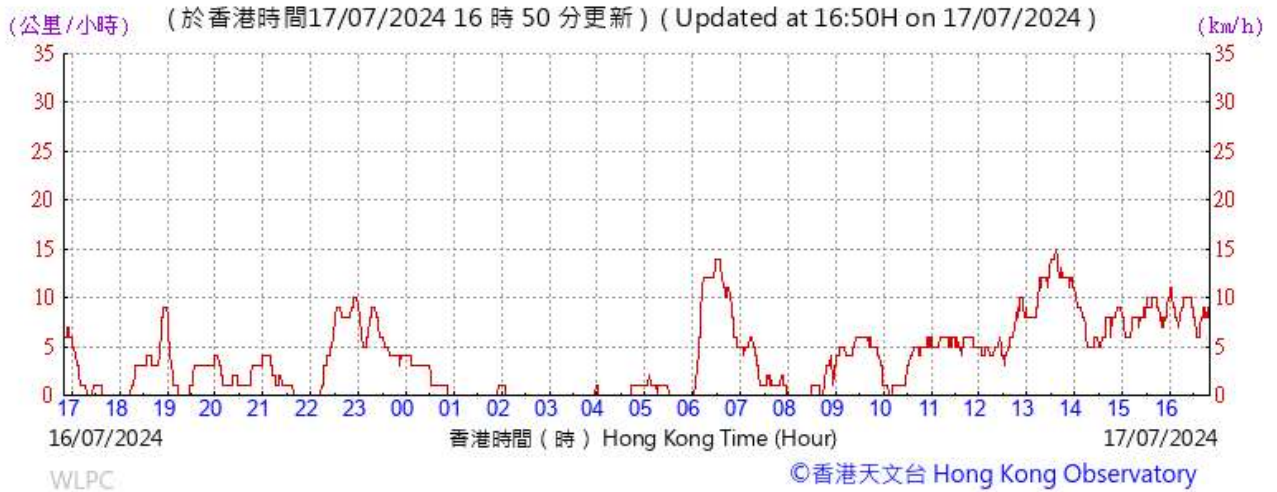
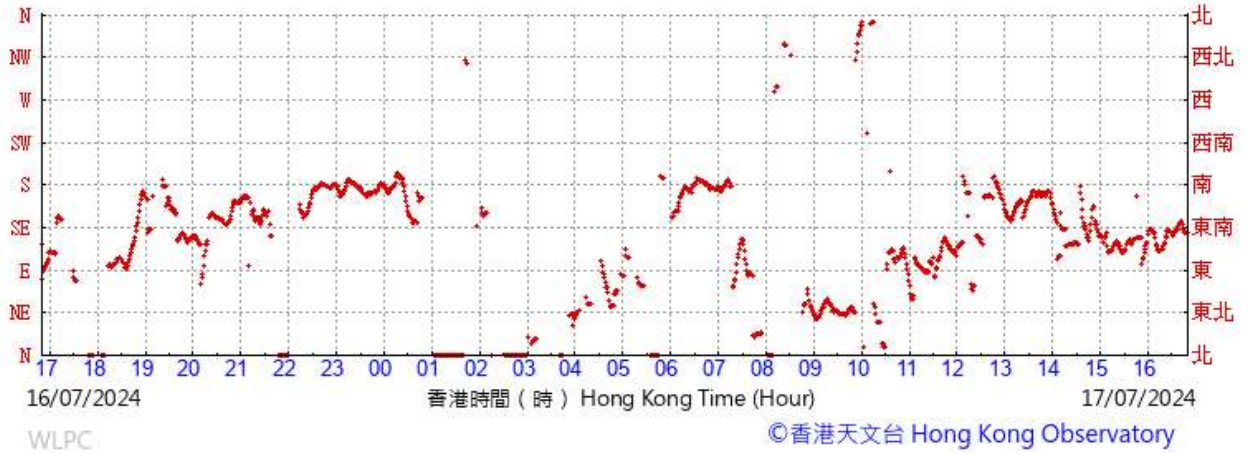
10-minute mean wind



Wind Data for Wetland Park

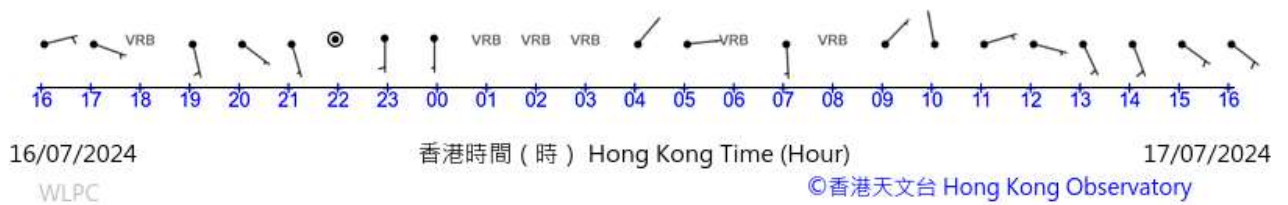
17 July 2024

(於香港時間17/07/2024 16 時 50 分更新) (Updated at 16:50H on 17/07/2024)



十分鐘平均風向及風速

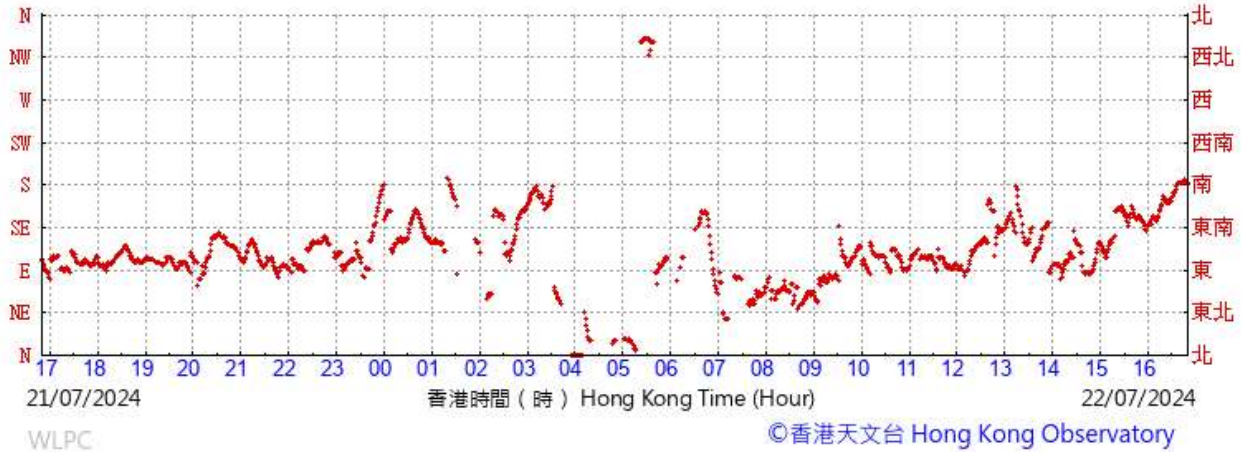
10-minute mean wind



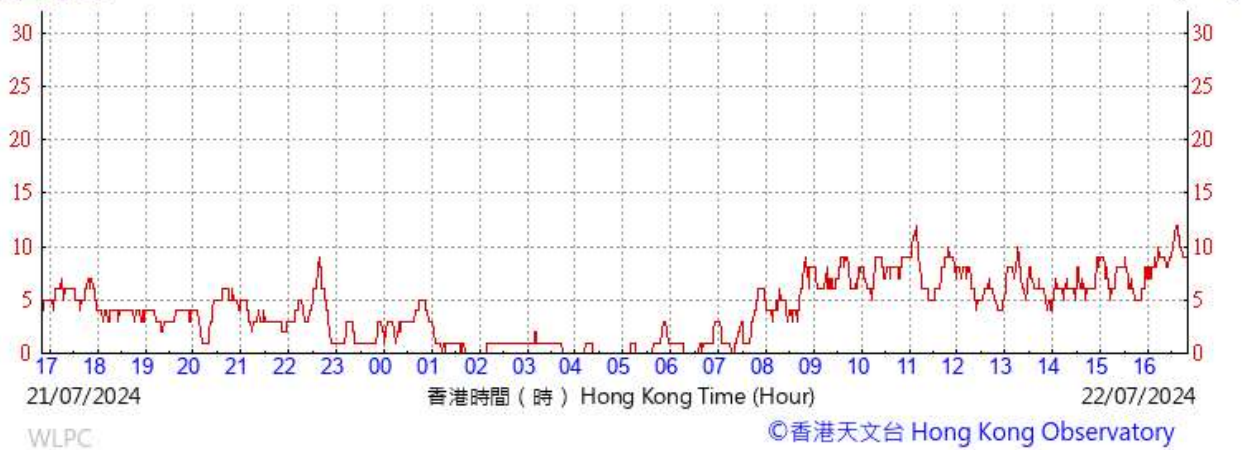
Wind Data for Wetland Park

22 July 2024

(於香港時間22/07/2024 16 時 50 分更新) (Updated at 16:50H on 22/07/2024)

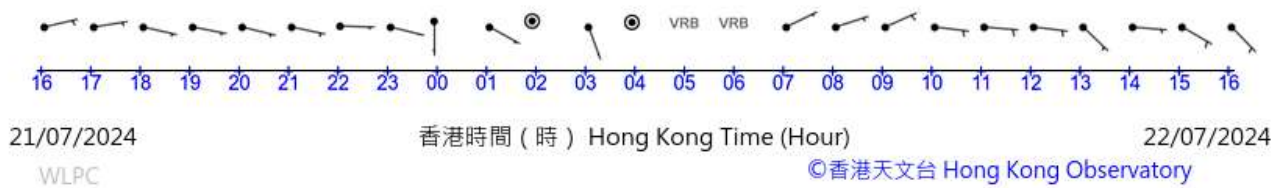


(公里/小時) (於香港時間22/07/2024 16 時 50 分更新) (Updated at 16:50H on 22/07/2024) (km/h)



十分鐘平均風向及風速

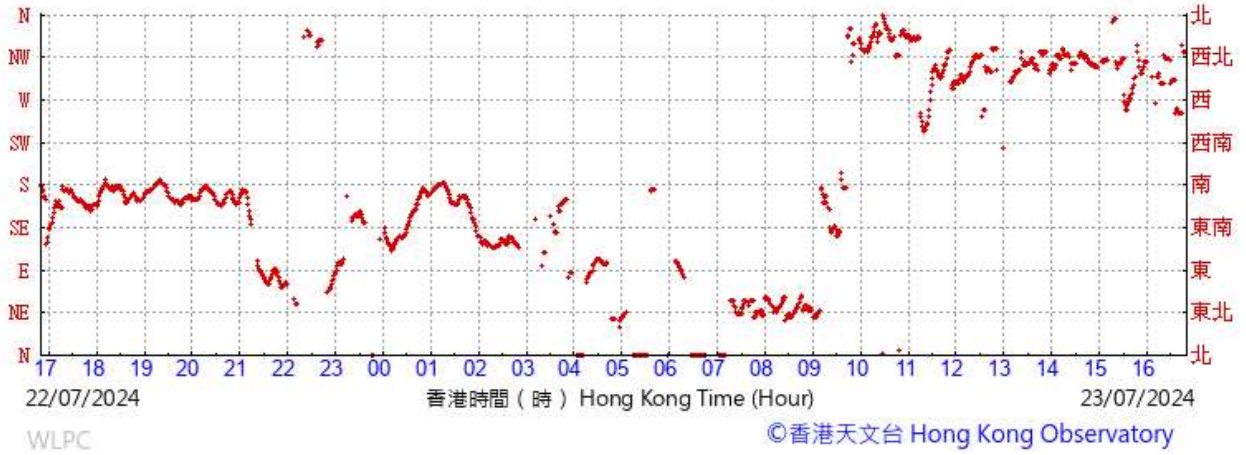
10-minute mean wind



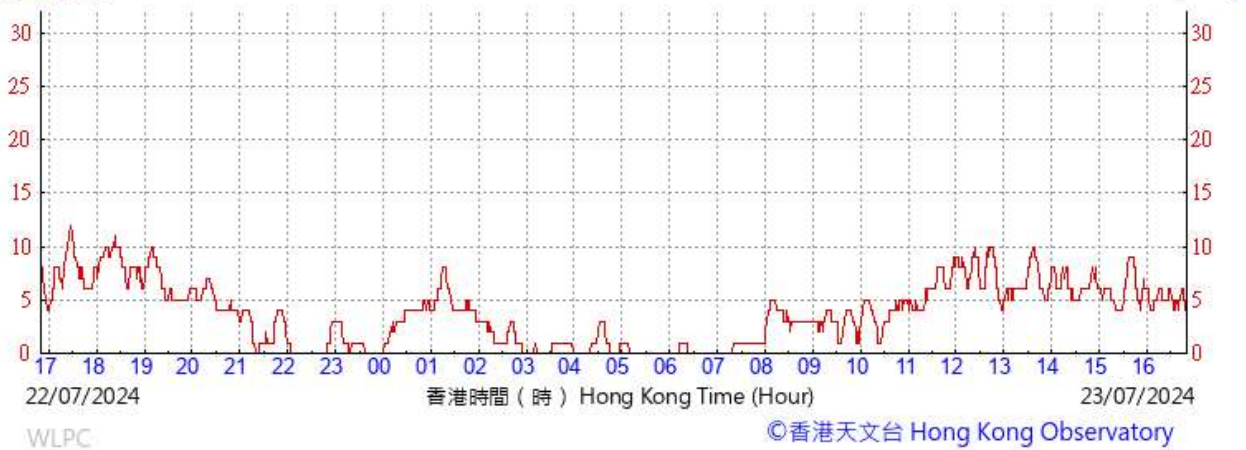
Wind Data for Wetland Park

23 July 2024

(於香港時間23/07/2024 16 時 50 分更新) (Updated at 16:50H on 23/07/2024)

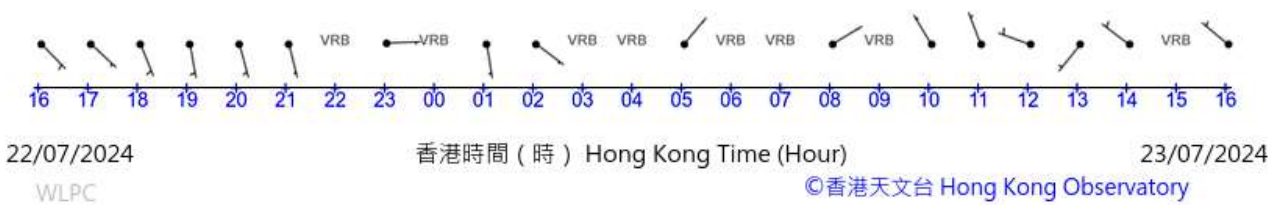


(公里/小時) (於香港時間23/07/2024 16 時 50 分更新) (Updated at 16:50H on 23/07/2024) (km/h)



十分鐘平均風向及風速

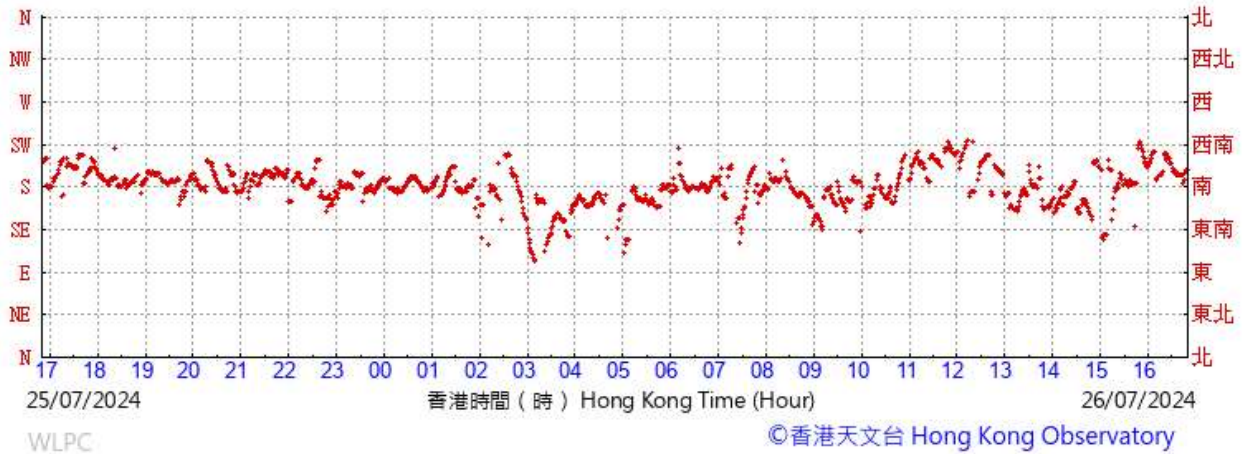
10-minute mean wind



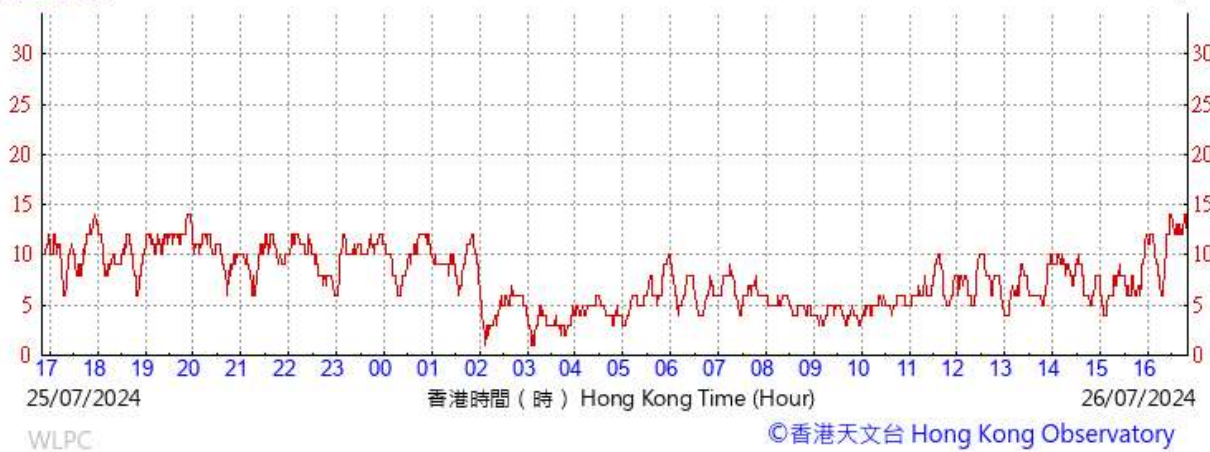
Wind Data for Wetland Park

26 July 2024

(於香港時間26/07/2024 16 時 50 分更新) (Updated at 16:50H on 26/07/2024)

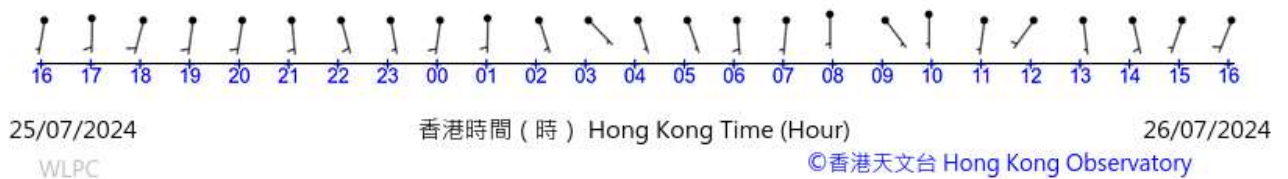


(公里/小時) (於香港時間26/07/2024 16 時 50 分更新) (Updated at 16:50H on 26/07/2024) (km/h)



十分鐘平均風向及風速

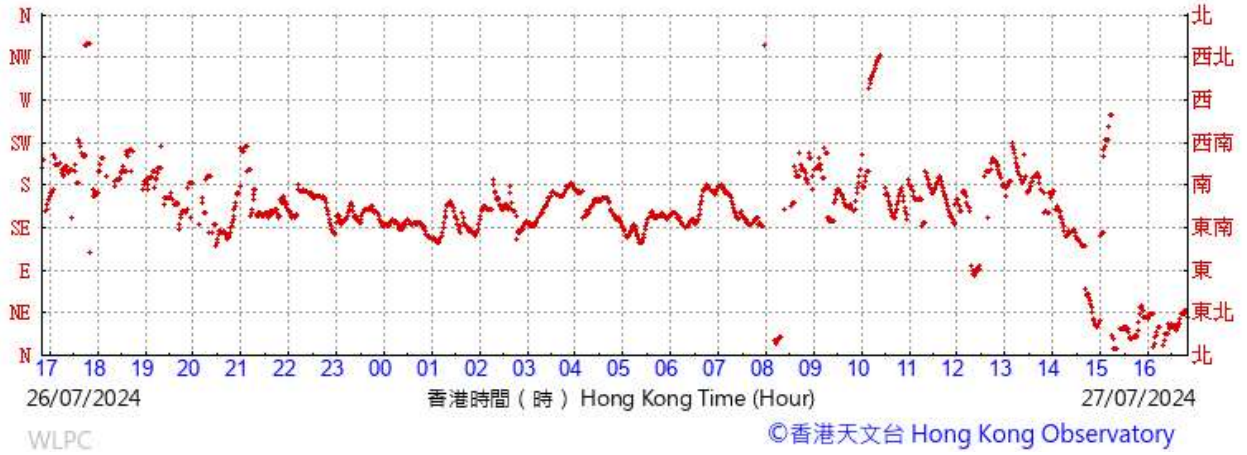
10-minute mean wind



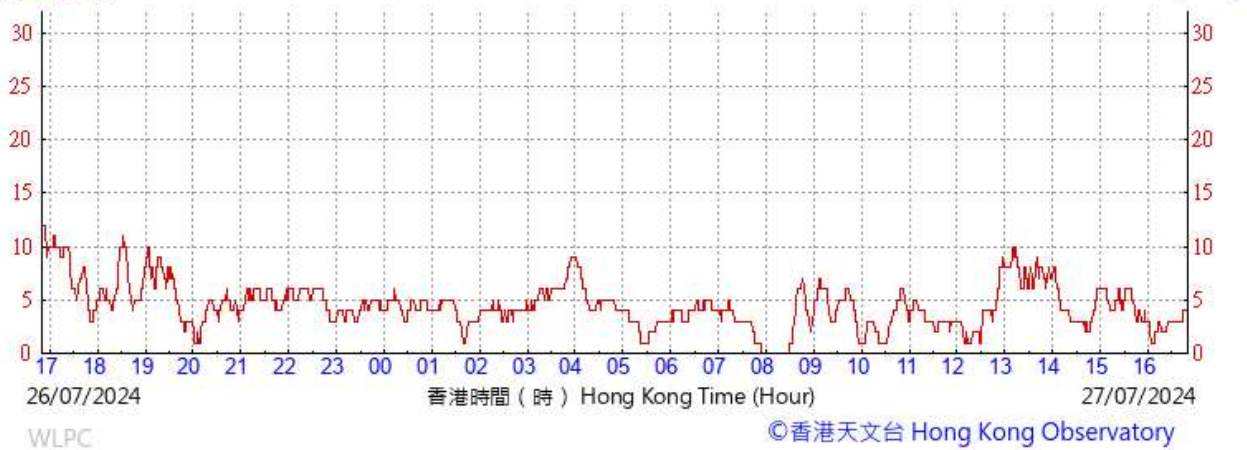
Wind Data for Wetland Park

27 July 2024

(於香港時間27/07/2024 16 時 50 分更新) (Updated at 16:50H on 27/07/2024)

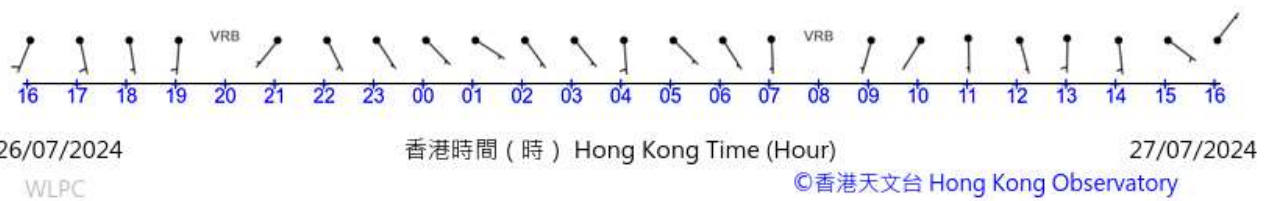


(公里/小時) (於香港時間27/07/2024 16 時 50 分更新) (Updated at 16:50H on 27/07/2024) (km/h)



十分鐘平均風向及風速

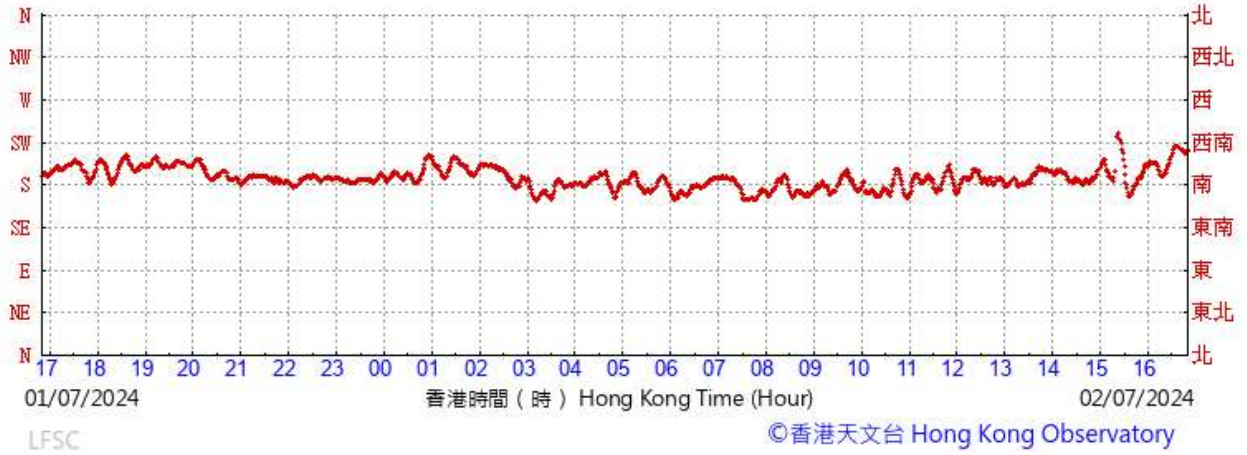
10-minute mean wind



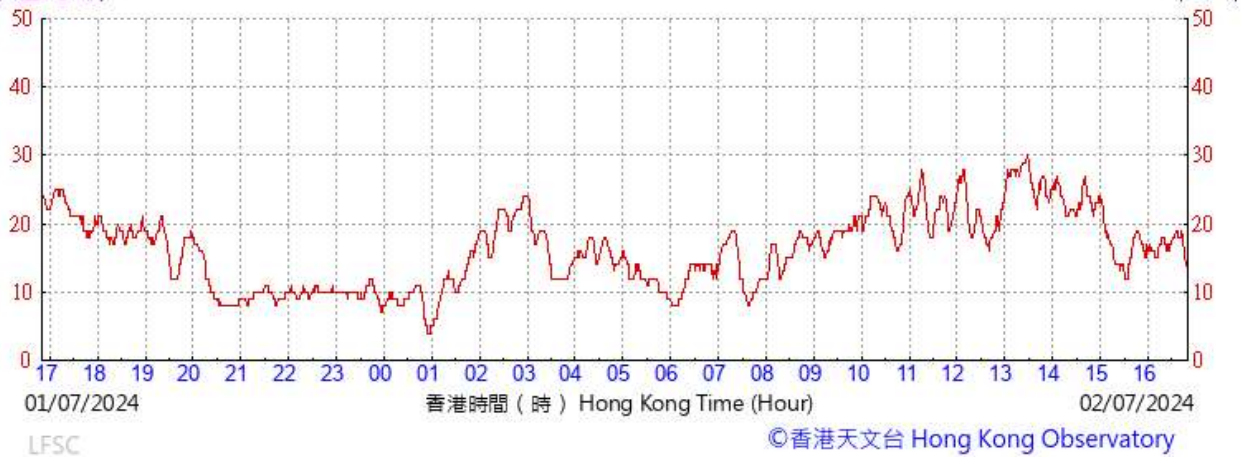
Wind Data for Lau Fau Shan

2 July 2024

(於香港時間02/07/2024 16 時 50 分更新) (Updated at 16:50H on 02/07/2024)

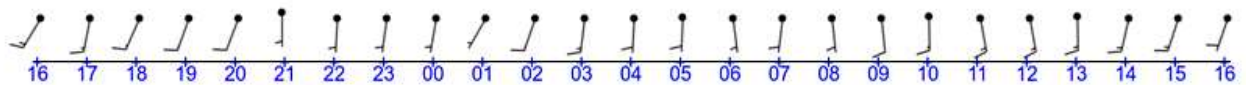


(公里/小時) (於香港時間02/07/2024 16 時 50 分更新) (Updated at 16:50H on 02/07/2024) (km/h)



十分鐘平均風向及風速

10-minute mean wind



01/07/2024

香港時間 (時) Hong Kong Time (Hour)

02/07/2024

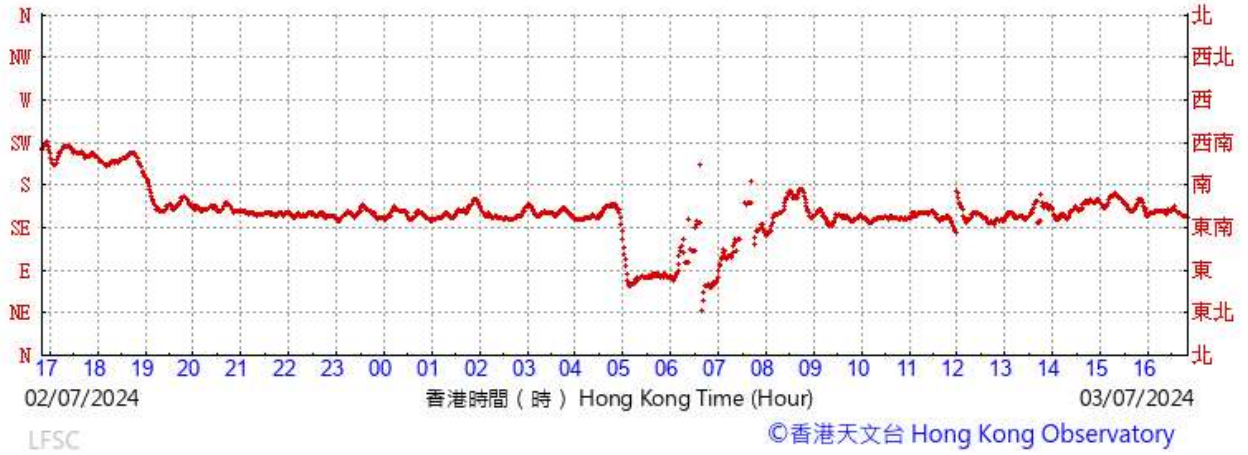
LFSC

©香港天文台 Hong Kong Observatory

Wind Data for Lau Fau Shan

3 July 2024

(於香港時間03/07/2024 16 時 50 分更新) (Updated at 16:50H on 03/07/2024)

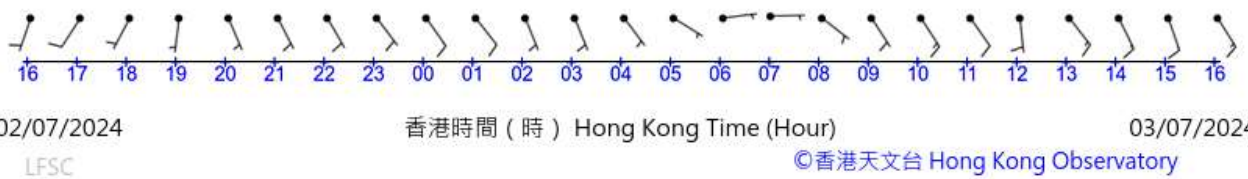


(公里/小時) (於香港時間03/07/2024 16 時 50 分更新) (Updated at 16:50H on 03/07/2024) (km/h)



十分鐘平均風向及風速

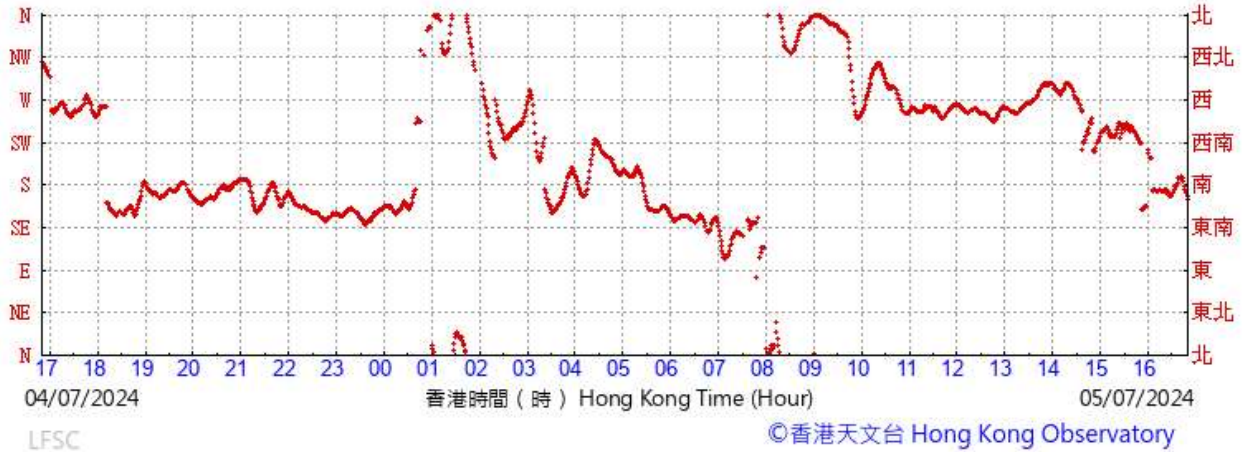
10-minute mean wind



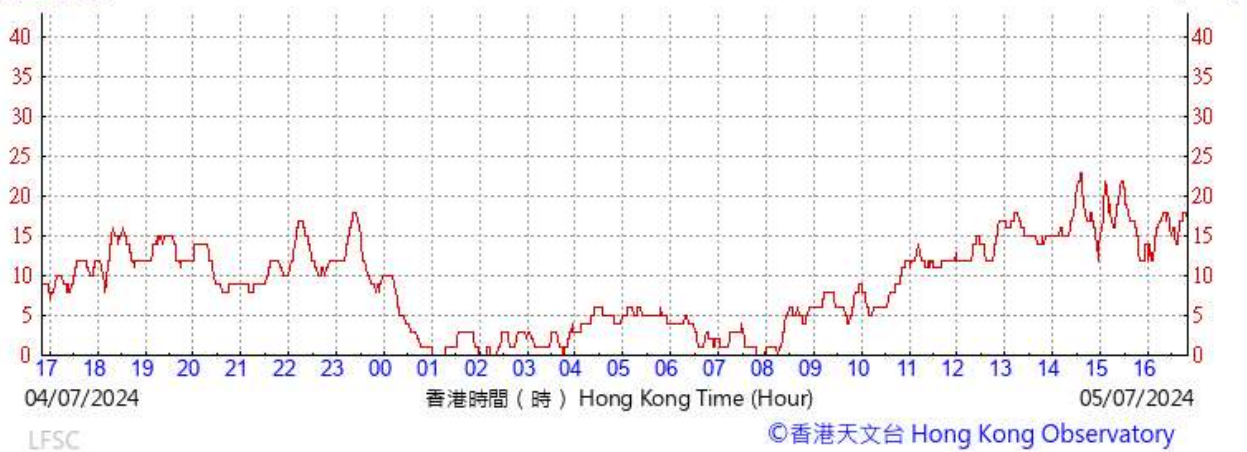
Wind Data for Lau Fau Shan

5 July 2024

(於香港時間05/07/2024 16 時 50 分更新) (Updated at 16:50H on 05/07/2024)

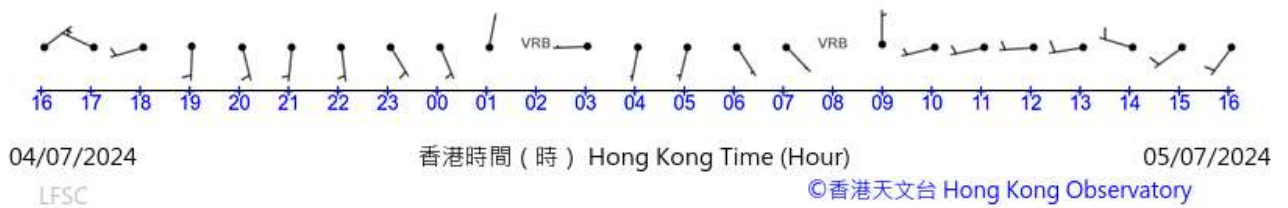


(公里/小時) (於香港時間05/07/2024 16 時 50 分更新) (Updated at 16:50H on 05/07/2024) (km/h)



十分鐘平均風向及風速

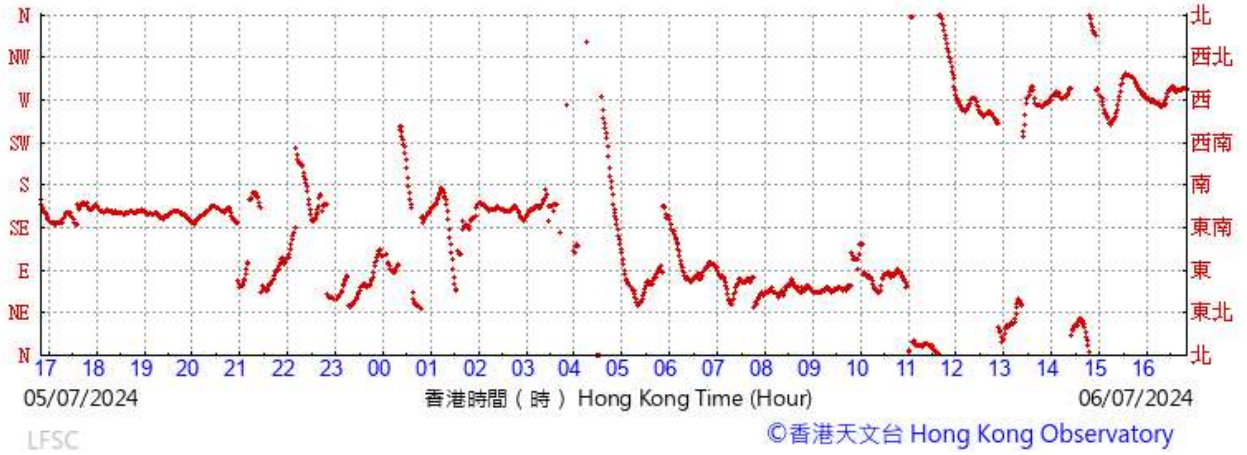
10-minute mean wind



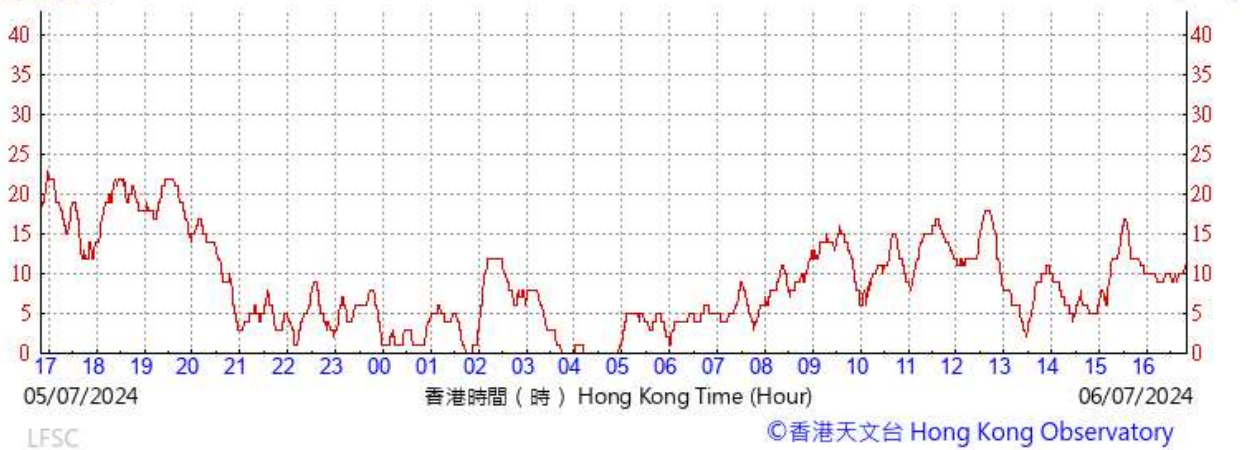
Wind Data for Lau Fau Shan

6 July 2024

(於香港時間06/07/2024 16 時 50 分更新) (Updated at 16:50H on 06/07/2024)

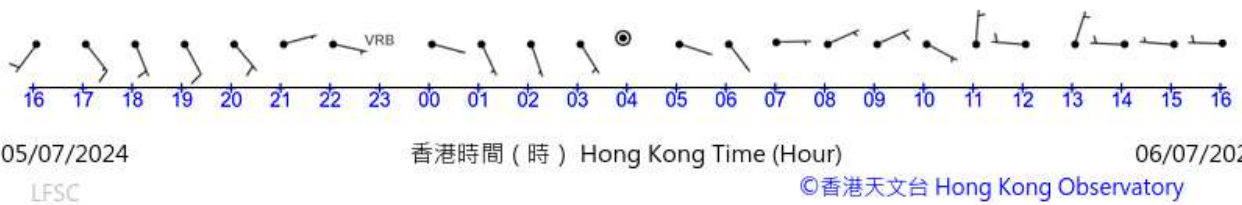


(公里/小時) (於香港時間06/07/2024 16 時 50 分更新) (Updated at 16:50H on 06/07/2024) (km/h)



十分鐘平均風向及風速

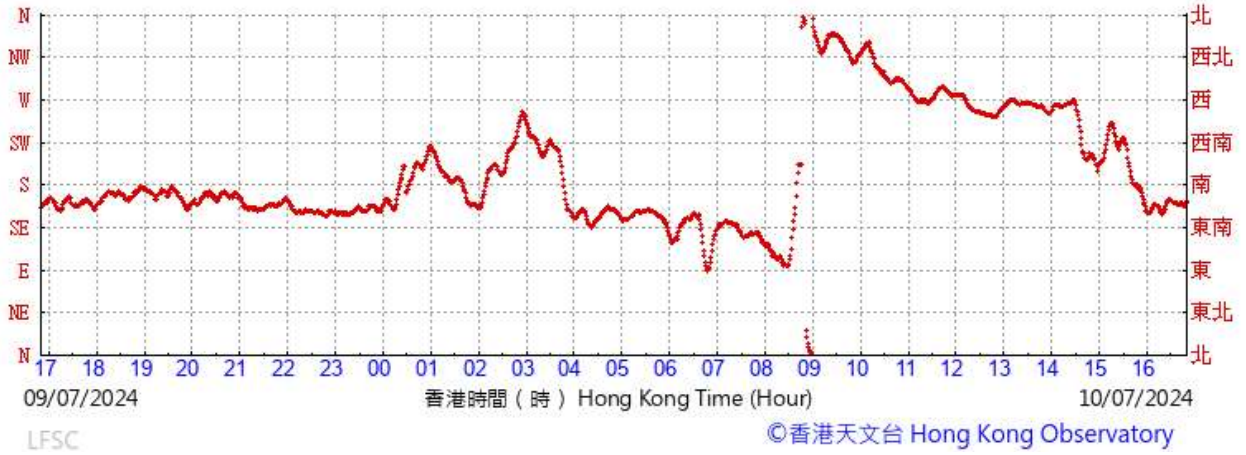
10-minute mean wind



Wind Data for Lau Fau Shan

10 July 2024

(於香港時間10/07/2024 16 時 50 分更新) (Updated at 16:50H on 10/07/2024)

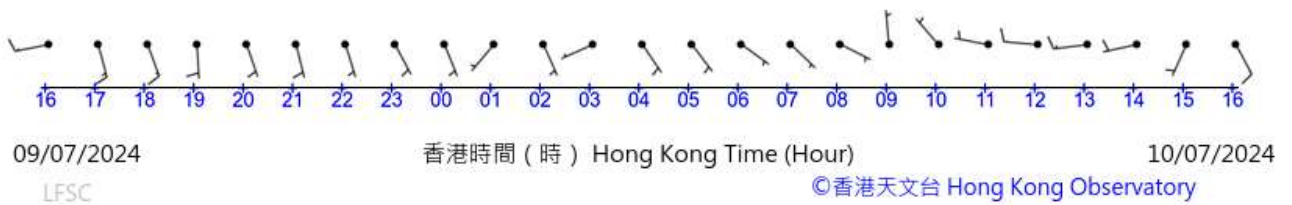


(公里/小時) (於香港時間10/07/2024 16 時 50 分更新) (Updated at 16:50H on 10/07/2024) (km/h)



十分鐘平均風向及風速

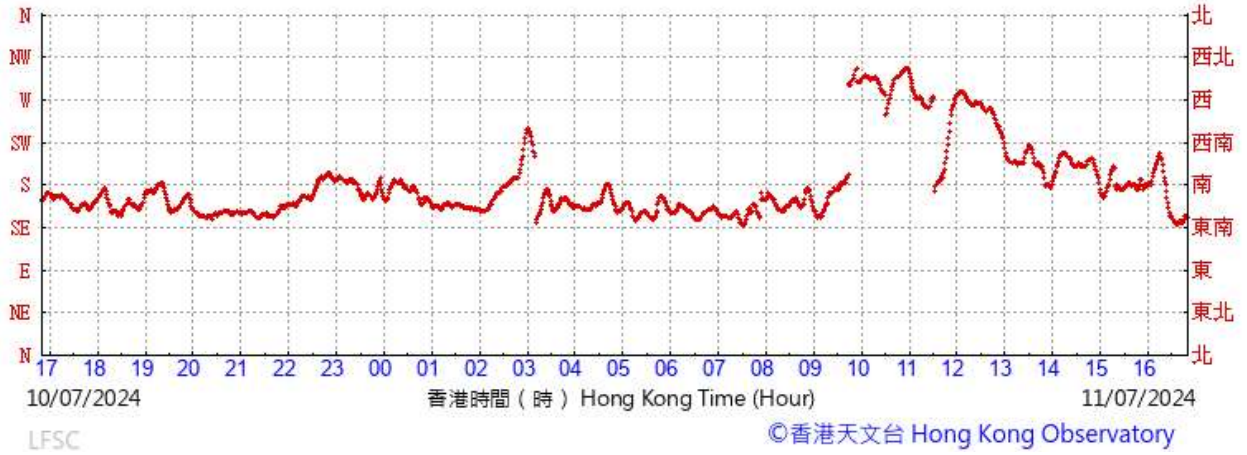
10-minute mean wind



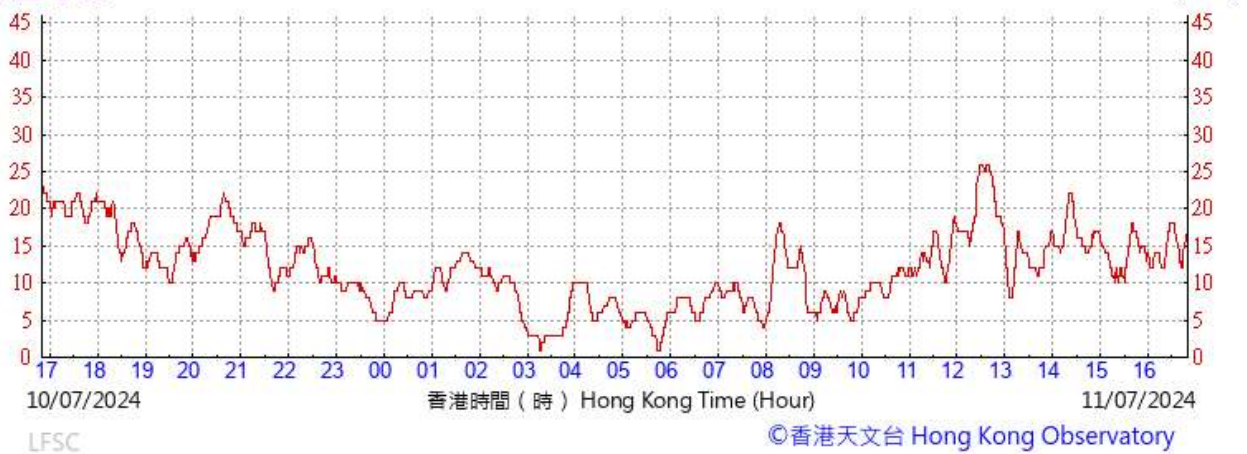
Wind Data for Lau Fau Shan

11 July 2024

(於香港時間11/07/2024 16 時 50 分更新) (Updated at 16:50H on 11/07/2024)

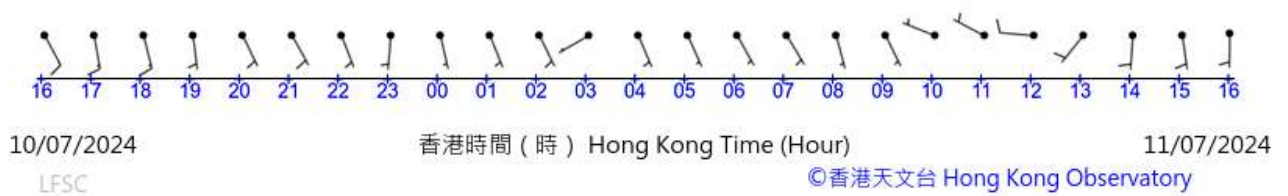


(公里/小時) (於香港時間11/07/2024 16 時 50 分更新) (Updated at 16:50H on 11/07/2024) (km/h)



十分鐘平均風向及風速

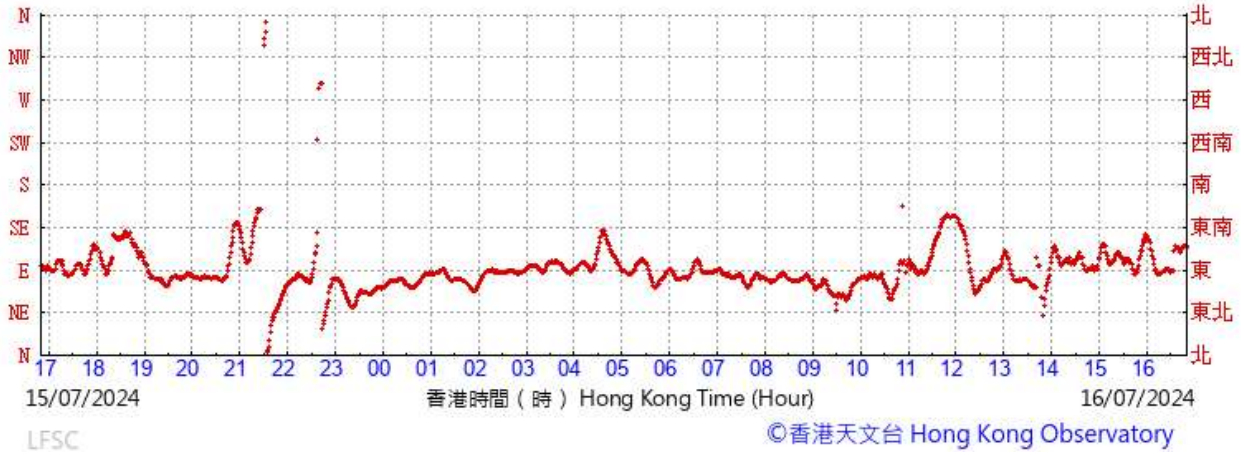
10-minute mean wind



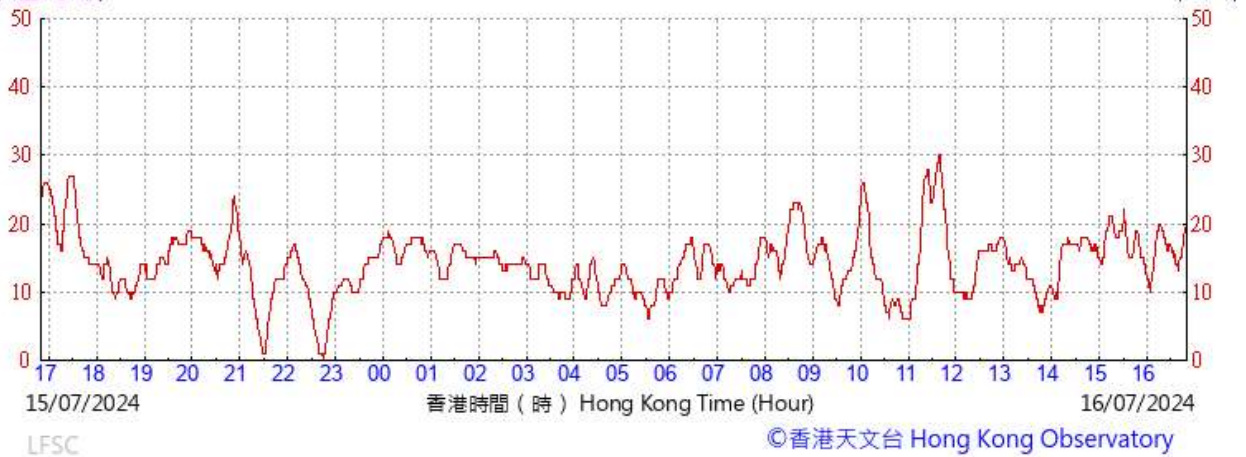
Wind Data for Lau Fau Shan

16 July 2024

(於香港時間16/07/2024 16 時 50 分更新) (Updated at 16:50H on 16/07/2024)




(公里/小時) (於香港時間16/07/2024 16 時 50 分更新) (Updated at 16:50H on 16/07/2024) (km/h)



十分鐘平均風向及風速

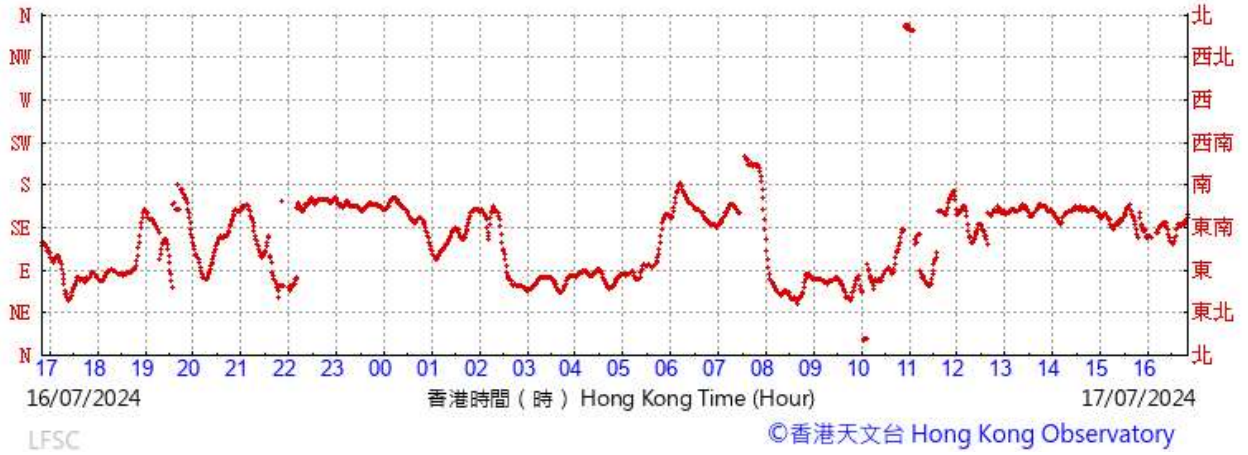
10-minute mean wind



Wind Data for Lau Fau Shan

17 July 2024

(於香港時間17/07/2024 16 時 50 分更新) (Updated at 16:50H on 17/07/2024)

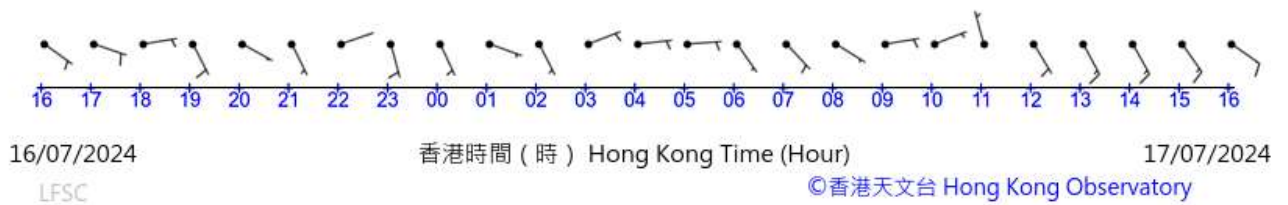


(公里/小時) (於香港時間17/07/2024 16 時 50 分更新) (Updated at 16:50H on 17/07/2024) (km/h)



十分鐘平均風向及風速

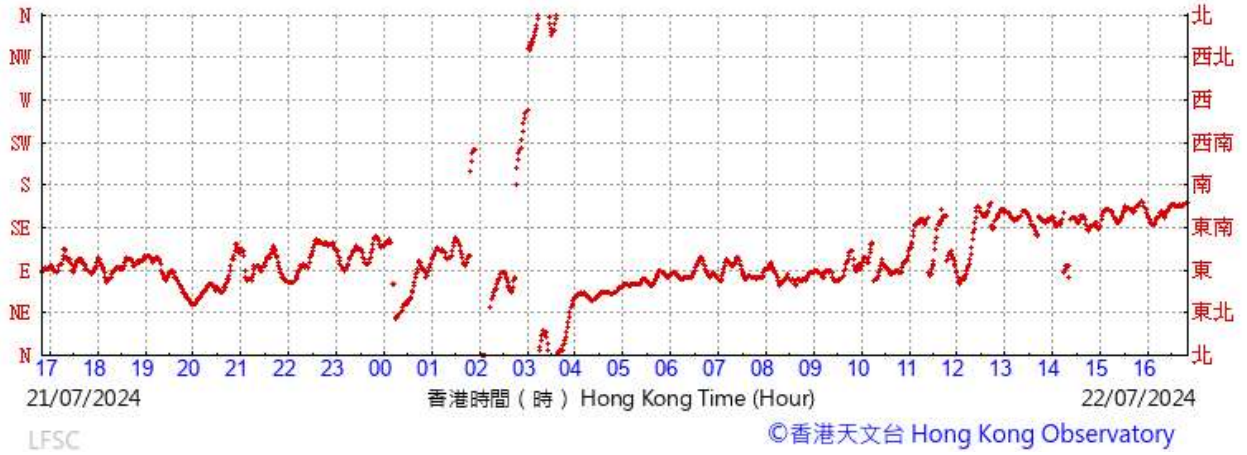
10-minute mean wind



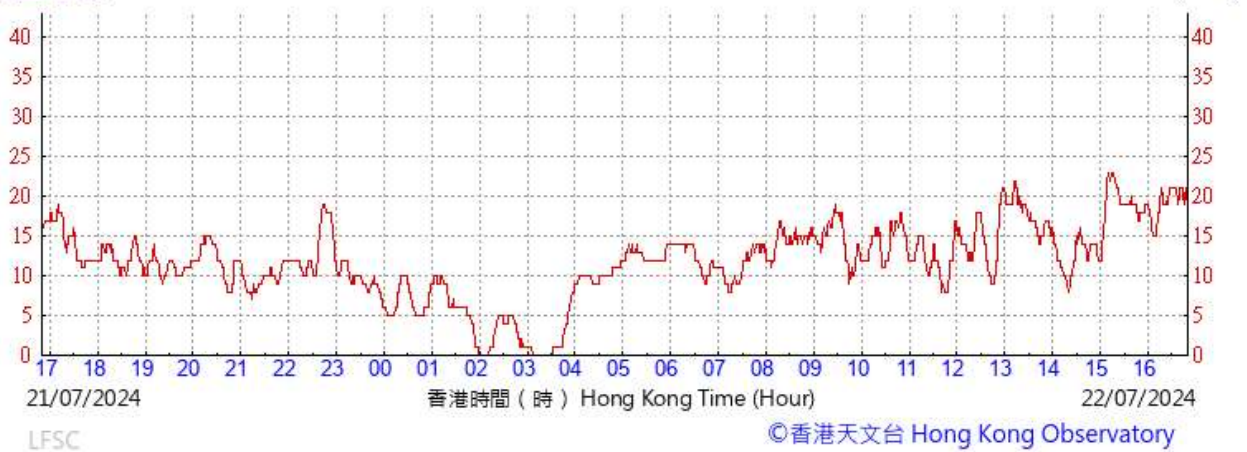
Wind Data for Lau Fau Shan

22 July 2024

(於香港時間22/07/2024 16 時 50 分更新) (Updated at 16:50H on 22/07/2024)

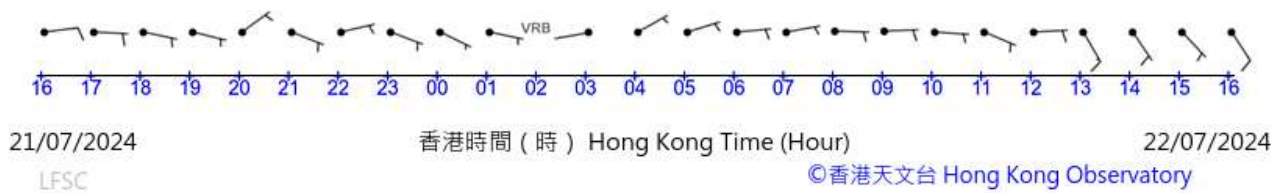


(公里/小時) (於香港時間22/07/2024 16 時 50 分更新) (Updated at 16:50H on 22/07/2024) (km/h)



十分鐘平均風向及風速

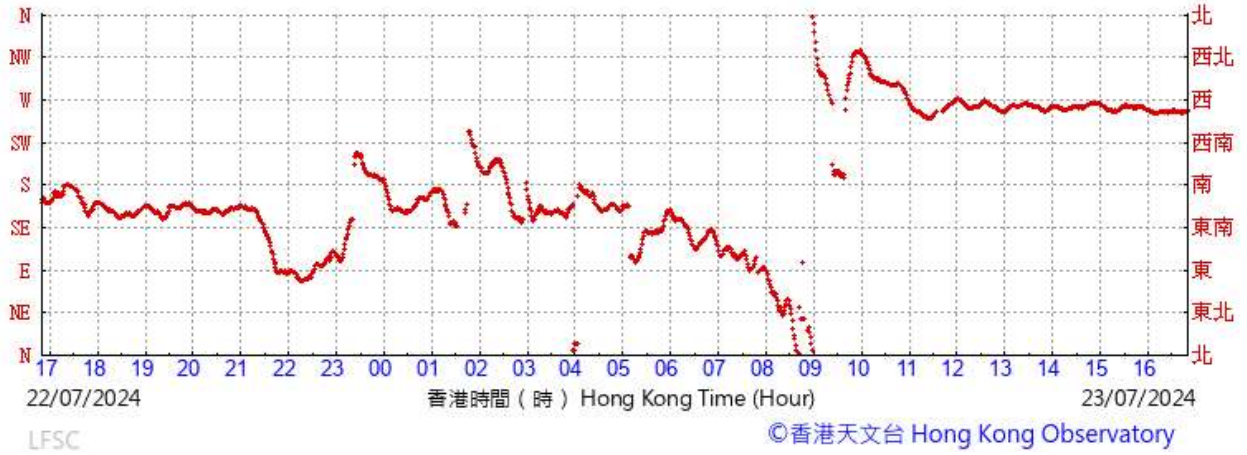
10-minute mean wind



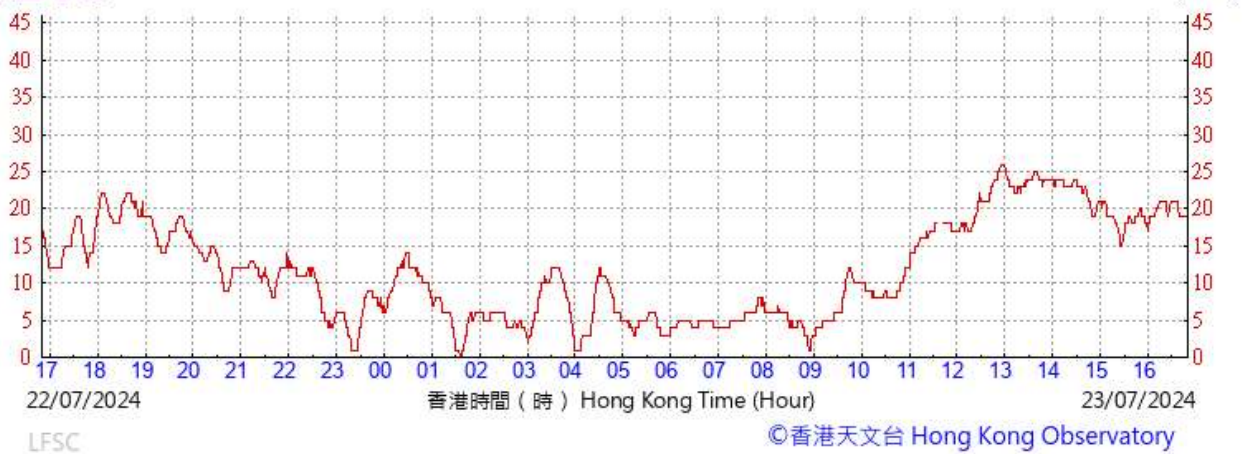
Wind Data for Lau Fau Shan

23 July 2024

(於香港時間23/07/2024 16 時 50 分更新) (Updated at 16:50H on 23/07/2024)

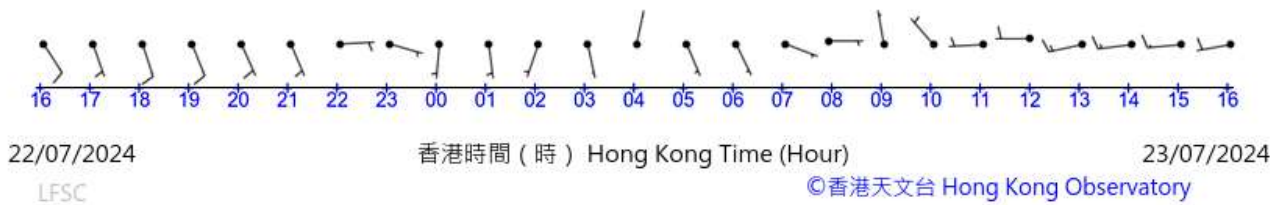


(公里/小時) (於香港時間23/07/2024 16 時 50 分更新) (Updated at 16:50H on 23/07/2024) (km/h)



十分鐘平均風向及風速

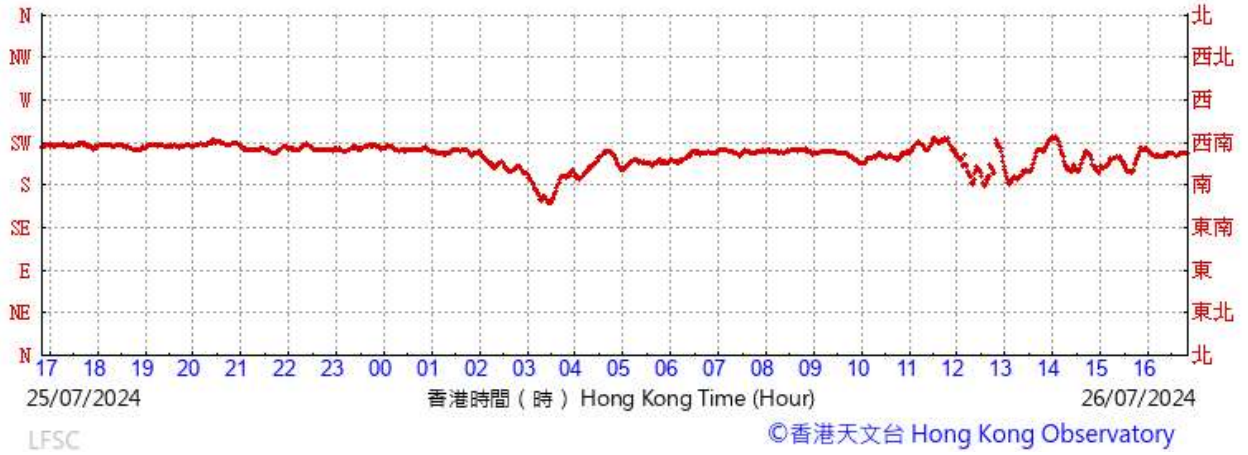
10-minute mean wind



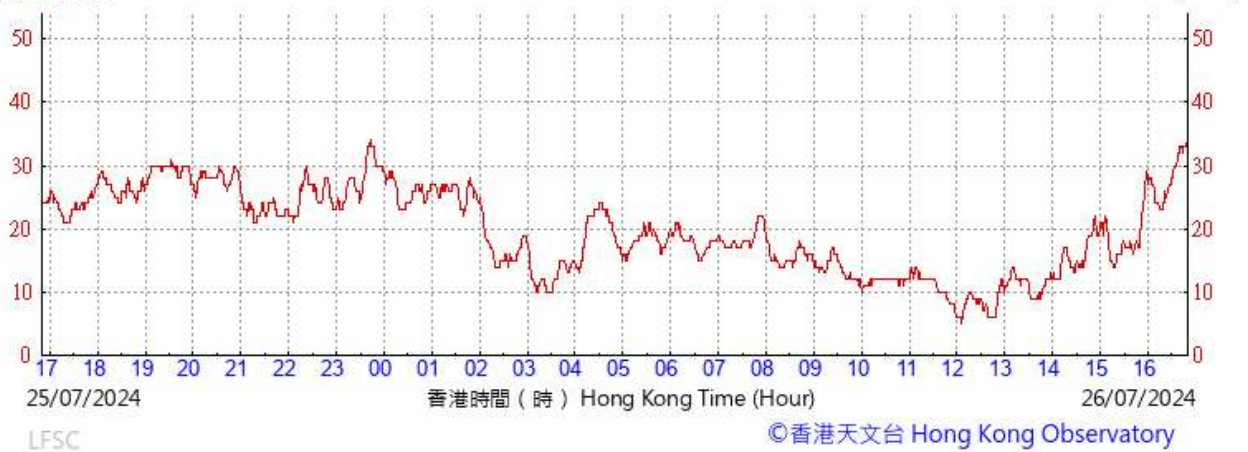
Wind Data for Lau Fau Shan

26 July 2024

(於香港時間26/07/2024 16 時 50 分更新) (Updated at 16:50H on 26/07/2024)

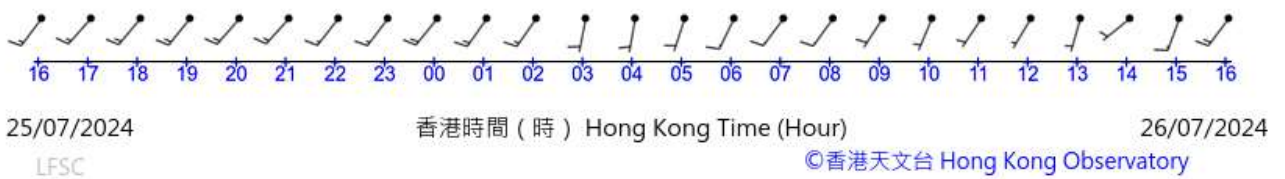


(公里/小時) (於香港時間26/07/2024 16 時 50 分更新) (Updated at 16:50H on 26/07/2024) (km/h)



十分鐘平均風向及風速

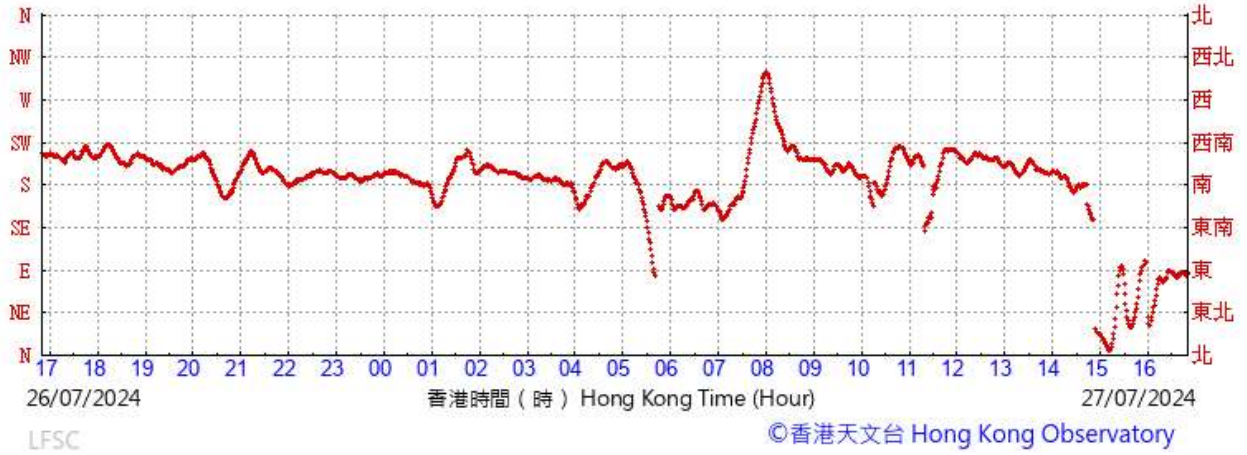
10-minute mean wind



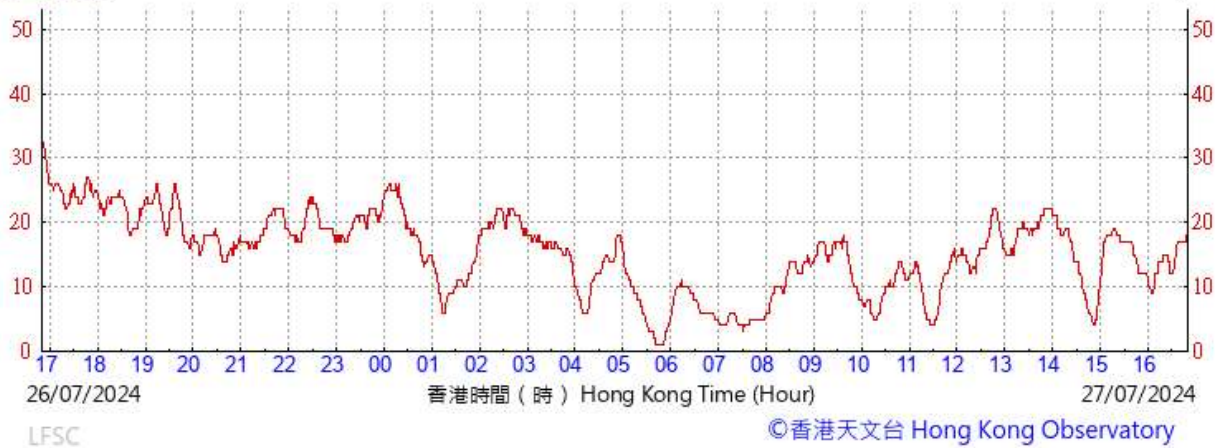
Wind Data for Lau Fau Shan

27 July 2024

(於香港時間27/07/2024 16 時 50 分更新) (Updated at 16:50H on 27/07/2024)

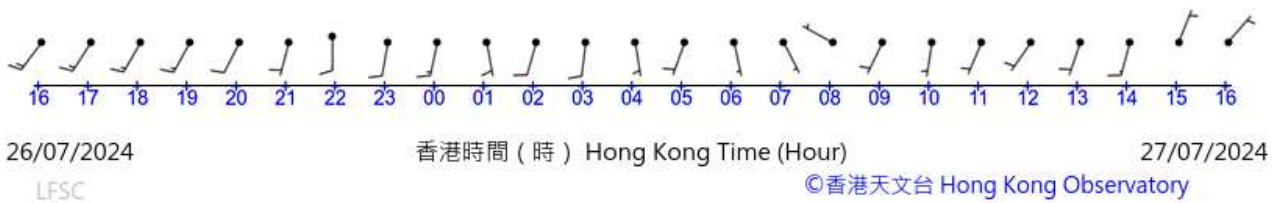


(公里/小時) (於香港時間27/07/2024 16 時 50 分更新) (Updated at 16:50H on 27/07/2024) (km/h)



十分鐘平均風向及風速

10-minute mean wind



Daily Extract

Daily Extract of Meteorological Observations , July 2024

Back Year 2024 ▼ Month 7 ▼ Go

Day	Hong Kong Observatory								King's Park	Waglan Island [^]	
	Mean Pressure (hPa)	Air Temperature			Mean Dew Point (deg. C)	Mean Relative Humidity (%)	Mean Amount of Cloud (%)	Total Rainfall (mm)	Total Bright Sunshine (hours)	Prevailing Wind Direction (degrees)	Mean Wind Speed (km/h)
		Absolute Daily Max (deg. C)	Mean (deg. C)	Absolute Daily Min (deg. C)							
01	1005.4	32.4	30.6	29.3	26.4	78	88	2.5	***	***	***
02	1006.9	32.7	30.5	29.1	26.4	79	86	5.3	***	***	***
03	1011.5	33.6	30.5	28.7	26.1	78	57	0.0	***	***	***
04	1011.8	32.5	30.2	27.7	25.9	78	54	5.1	***	***	***
05	1008.8	34.6	30.7	28.5	25.9	76	53	1.5	***	***	***
06	1008.2	34.0	30.8	29.2	26.3	77	62	0.2	***	***	***
07	1008.9	34.8	31.6	29.6	26.3	74	64	Trace	***	***	***
08	1008.2	34.4	31.1	29.5	25.4	72	62	0.2	***	***	***
09	1008.3	34.3	31.0	28.9	25.3	72	46	Trace	***	***	***
10	1008.6	34.5	30.6	27.0	25.6	75	54	10.7	***	***	***
11	1006.8	32.2	30.2	28.5	25.9	78	75	6.5	***	***	***
12	1004.8	31.7	29.5	27.4	26.4	84	82	24.4	***	***	***
13	1005.3	33.8	30.7	27.7	26.0	76	82	8.0	***	***	***
14	1007.3	34.6	30.3	26.7	26.7	82	85	90.0	***	***	***
15	1008.4	33.0	29.7	27.9	26.8	85	87	13.6	***	***	***
16	1008.5	30.4	29.0	26.0	26.4	86	86	15.7	***	***	***
17	1008.9	32.7	29.5	26.7	26.1	83	84	13.7	***	***	***
18	1009.1	30.9	28.4	26.7	26.1	88	78	19.6	***	***	***
19	1007.5	30.8	29.0	27.1	27.0	89	87	40.5	***	***	***
20	1007.5	33.5	30.3	29.0	27.5	85	88	3.7	***	***	***
21	1007.1	32.1	30.1	28.6	27.0	83	82	4.7	***	***	***
22	1005.3	33.5	30.6	29.0	26.8	80	87	0.2	***	***	***
23	1001.6	33.3	30.7	28.8	25.9	76	86	0.0	***	***	***

24	996.9	32.7	30.3	28.7	26.3	80	88	0.0	***	***	***
25	992.2	33.1	30.9	29.5	26.6	78	87	Trace	***	***	***
26	995.2	30.3	29.8	28.9	27.0	85	93	3.9	***	***	***
27	1002.8	30.2	28.7	27.0	26.4	88	92	34.7	***	***	***
28	1005.9	27.8	27.1	26.4	26.0	94	92	69.4	***	***	***
29	1006.1	29.6	27.6	26.6	25.6	89	88	6.7	***	***	***
30	1006.0	30.3	27.6	26.1	25.6	89	88	29.5	***	***	***
31	1007.7	30.2	28.1	26.2	25.9	88	90	48.2	***	***	***
Mean/Total	1006.0	32.4	29.9	28.0	26.2	81	78	458.5	***	***	***
Climatological Normal?	1005.6	31.6	28.9	26.9	25.2	81	72	385.8	197.3	230	21.:

*** unavailable

^ Information of wind direction and wind speed for Waglan Island are based on automatic weather station data since August 1989

Trace means rainfall less than 0.05 mm

? 1991-2020 Climatological Normal, unless otherwise specified

