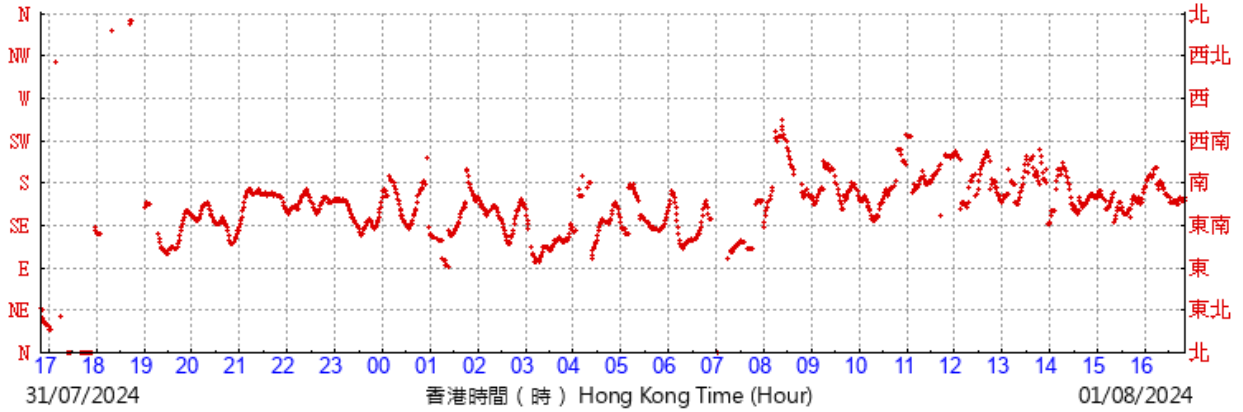


G. Weather Conditions during the Monitoring Period

Wind Data for Wetland Park

1 August 2024

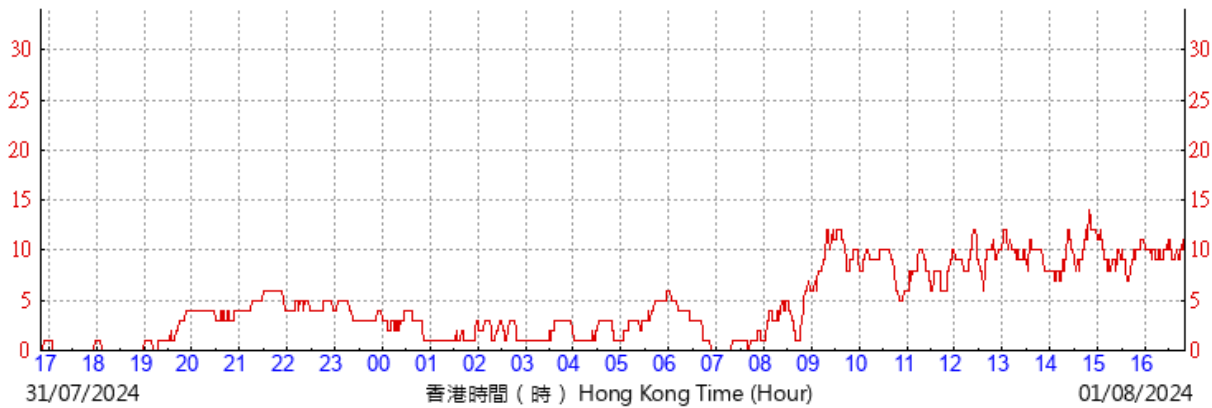
(於香港時間01/08/2024 16 時 50 分更新) (Updated at 16:50H on 01/08/2024)



WLPC

©香港天文台 Hong Kong Observatory

(公里/小時) (於香港時間01/08/2024 16 時 50 分更新) (Updated at 16:50H on 01/08/2024) (km/h)

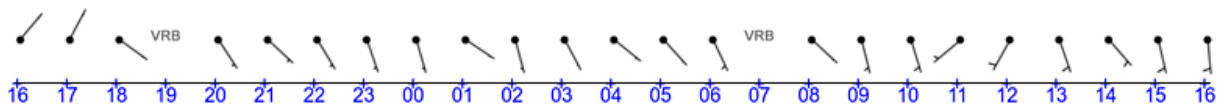


WLPC

©香港天文台 Hong Kong Observatory

十分鐘平均風向及風速

10-minute mean wind



31/07/2024

香港時間 (時) Hong Kong Time (Hour)

01/08/2024

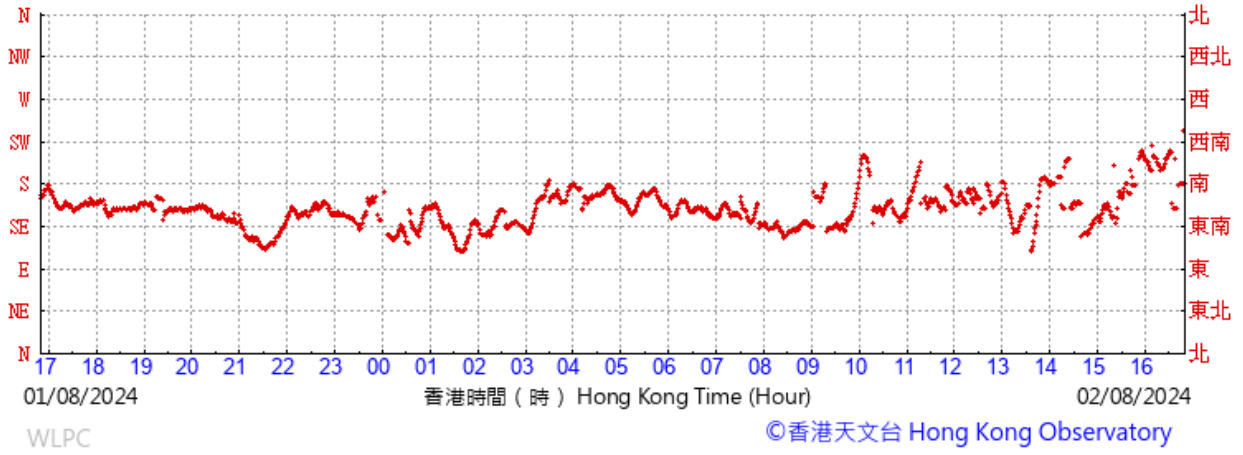
WLPC

©香港天文台 Hong Kong Observatory

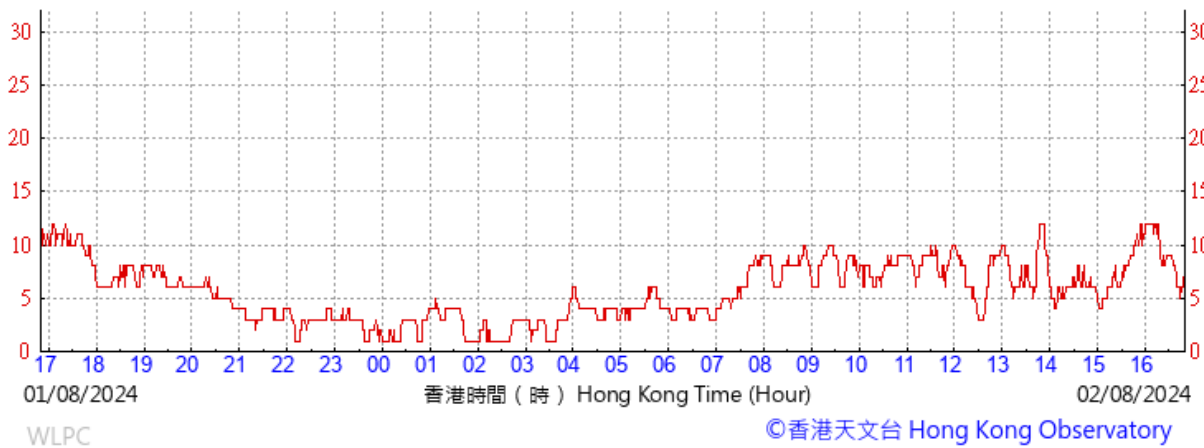
Wind Data for Wetland Park

2 August 2024

(於香港時間02/08/2024 16 時 50 分更新) (Updated at 16:50H on 02/08/2024)

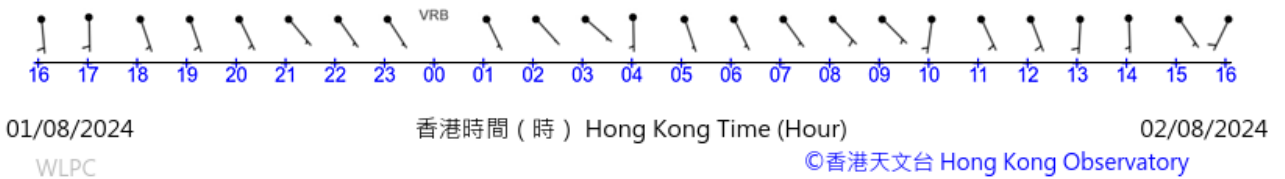


(公里/小時) (於香港時間02/08/2024 16 時 50 分更新) (Updated at 16:50H on 02/08/2024) (km/h)



十分鐘平均風向及風速

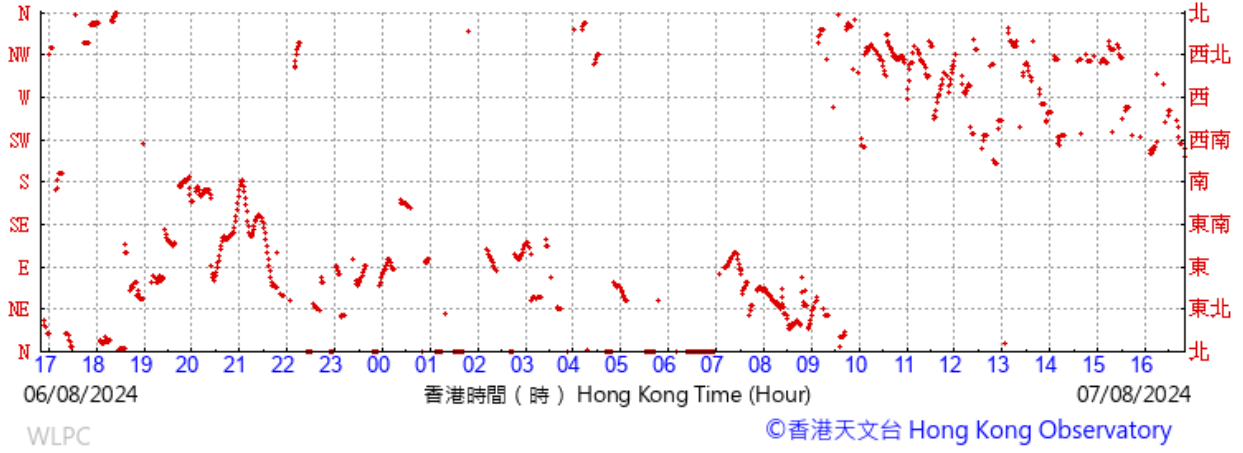
10-minute mean wind



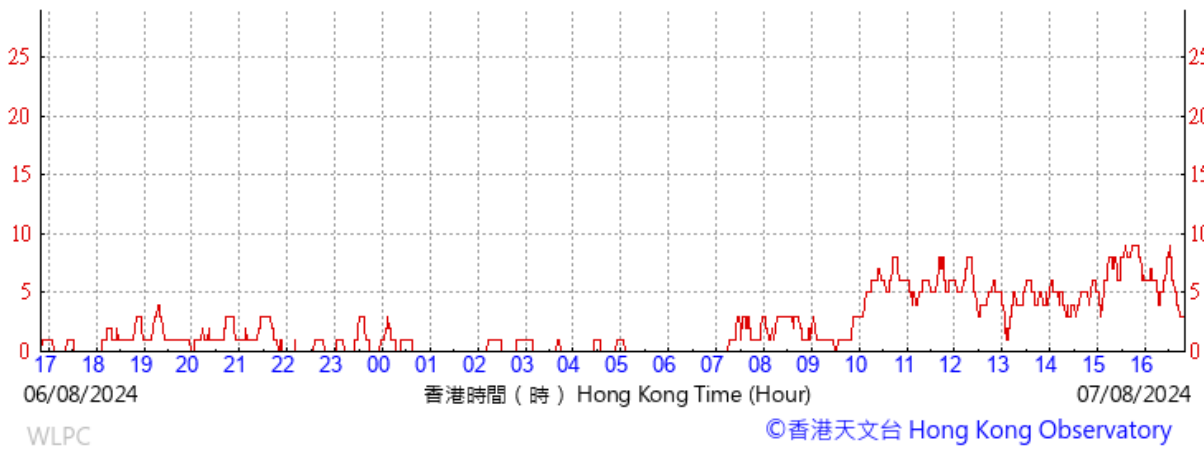
Wind Data for Wetland Park

7 August 2024

(於香港時間07/08/2024 16 時 50 分更新) (Updated at 16:50H on 07/08/2024)

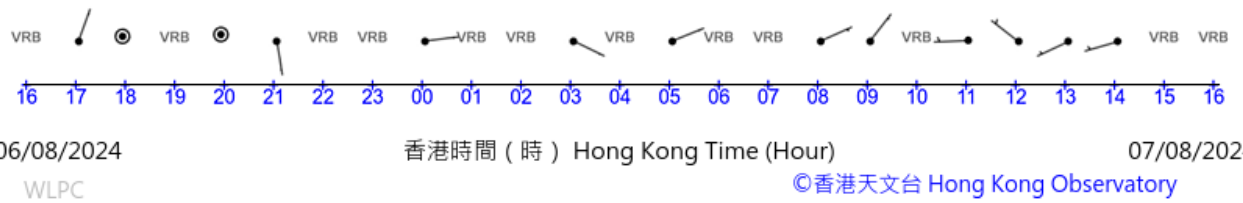


(公里/小時) (於香港時間07/08/2024 16 時 50 分更新) (Updated at 16:50H on 07/08/2024) (km/h)



十分鐘平均風向及風速

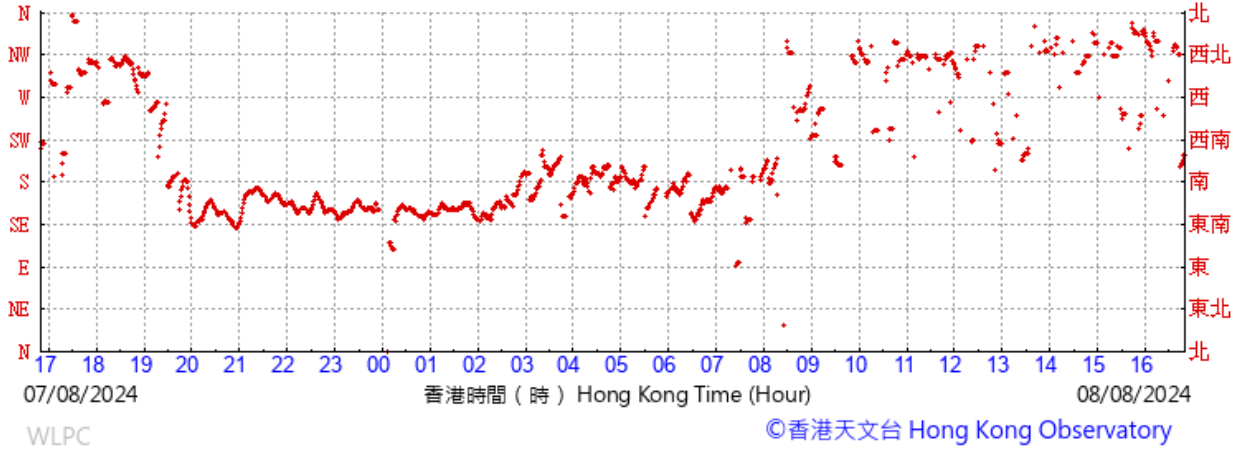
10-minute mean wind



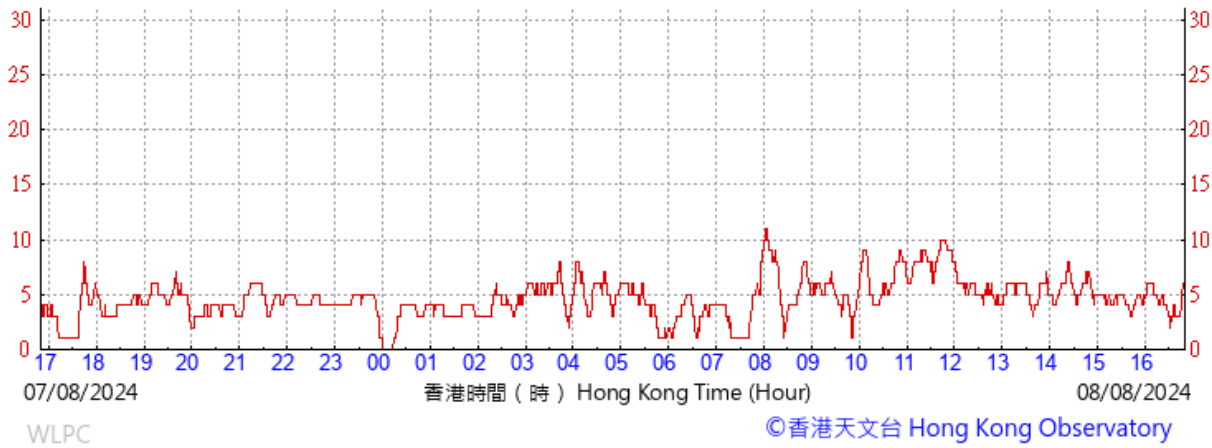
Wind Data for Wetland Park

8 August 2024

(於香港時間08/08/2024 16 時 50 分更新) (Updated at 16:50H on 08/08/2024)

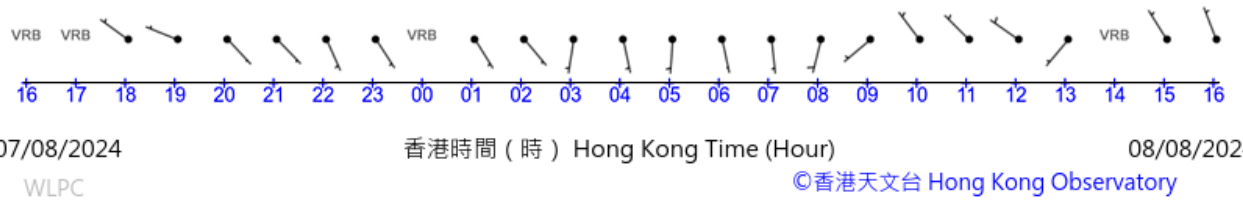


(公里/小時) (於香港時間08/08/2024 16 時 50 分更新) (Updated at 16:50H on 08/08/2024) (km/h)



十分鐘平均風向及風速

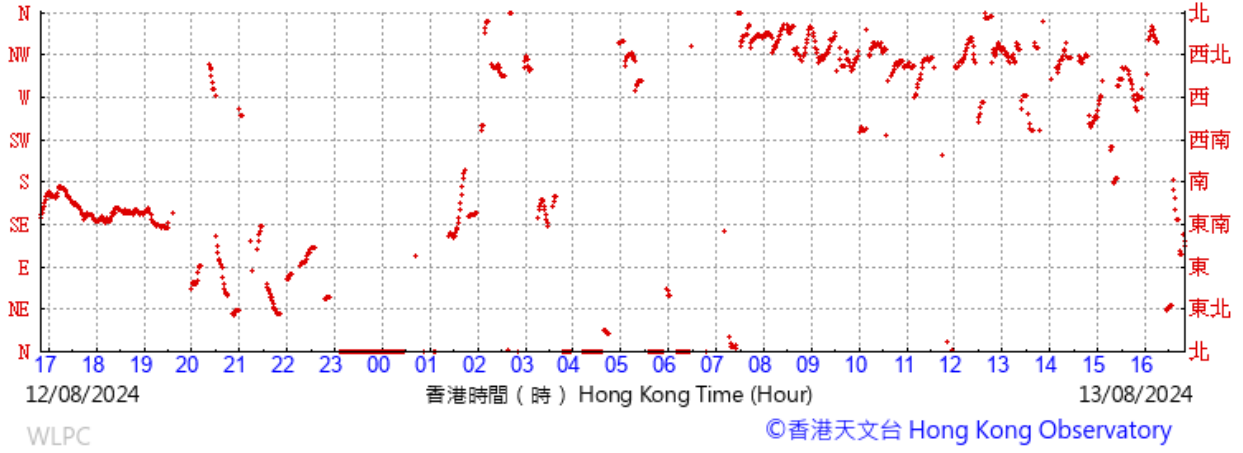
10-minute mean wind



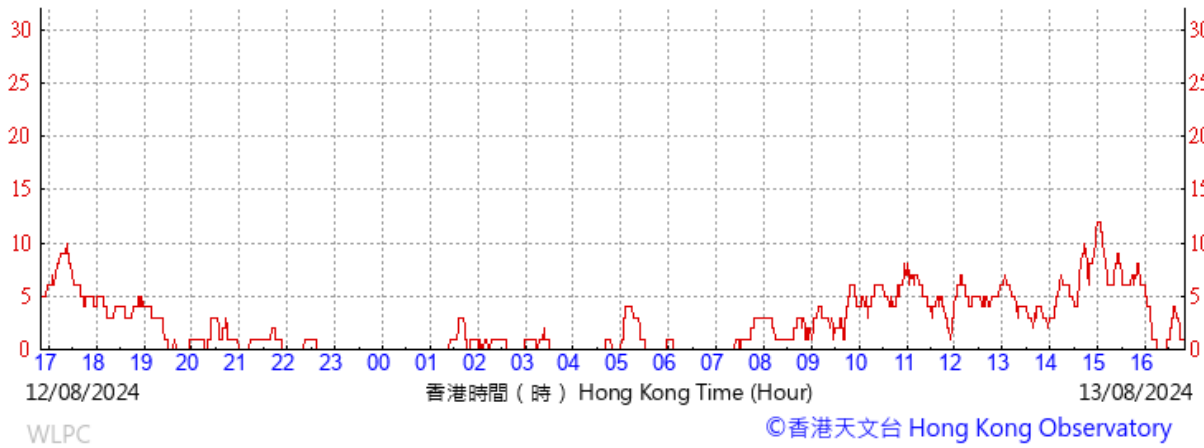
Wind Data for Wetland Park

13 August 2024

(於香港時間13/08/2024 16 時 50 分更新) (Updated at 16:50H on 13/08/2024)

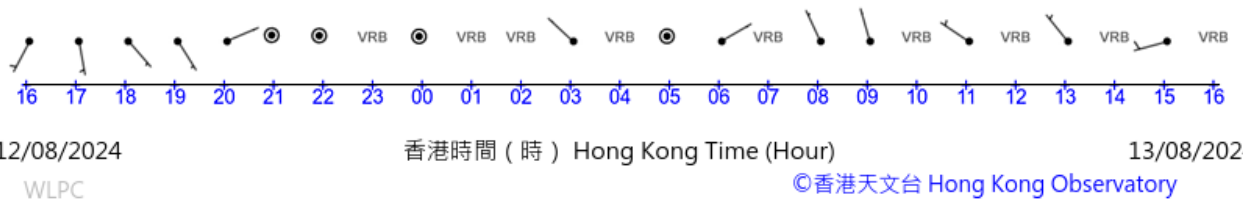


(公里/小時) (於香港時間13/08/2024 16 時 50 分更新) (Updated at 16:50H on 13/08/2024) (km/h)



十分鐘平均風向及風速

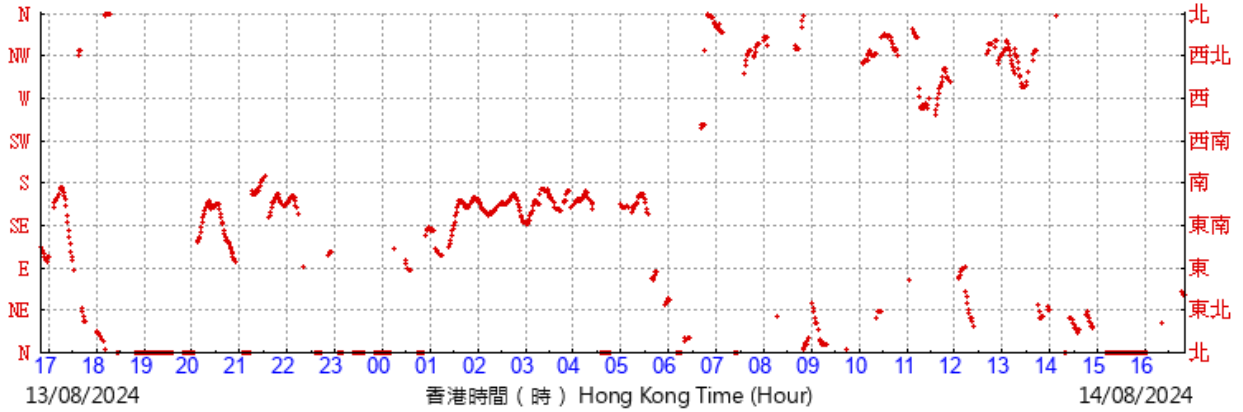
10-minute mean wind



Wind Data for Wetland Park

14 August 2024

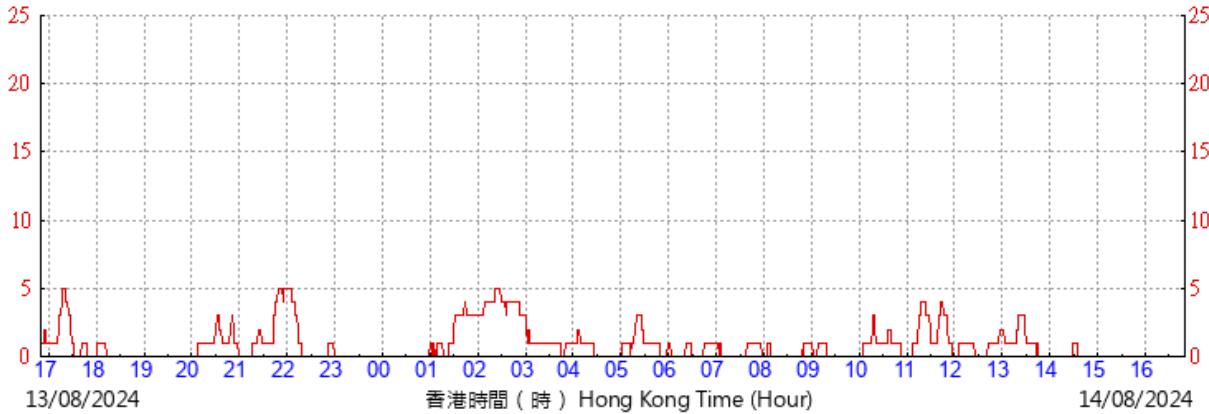
(於香港時間14/08/2024 16 時 50 分更新) (Updated at 16:50H on 14/08/2024)



WLPC

©香港天文台 Hong Kong Observatory

(公里/小時) (於香港時間14/08/2024 16 時 50 分更新) (Updated at 16:50H on 14/08/2024) (km/h)

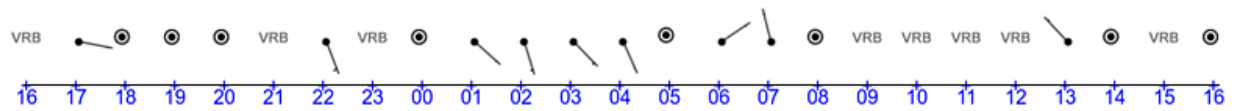


WLPC

©香港天文台 Hong Kong Observatory

十分鐘平均風向及風速

10-minute mean wind



13/08/2024

香港時間 (時) Hong Kong Time (Hour)

14/08/2024

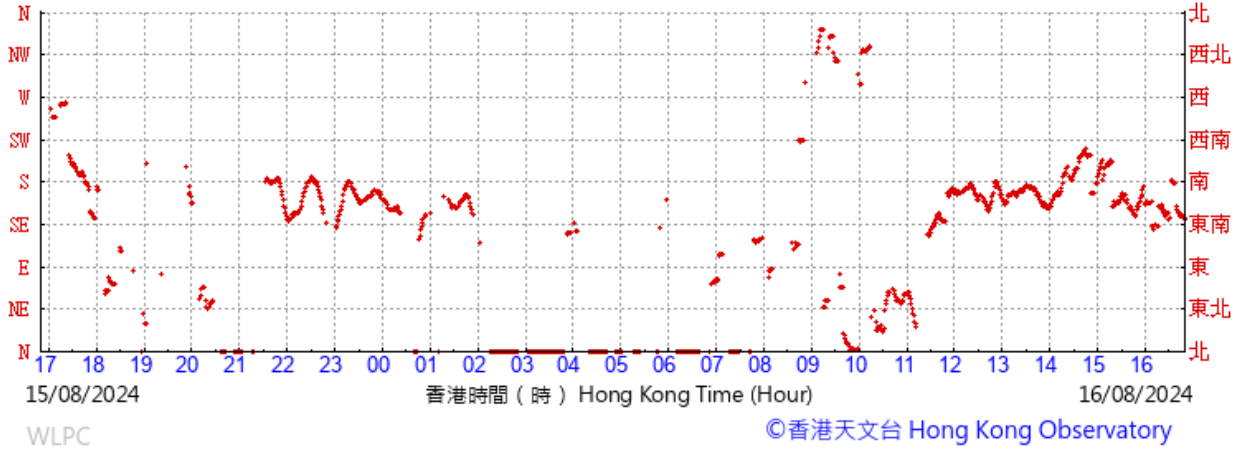
WLPC

©香港天文台 Hong Kong Observatory

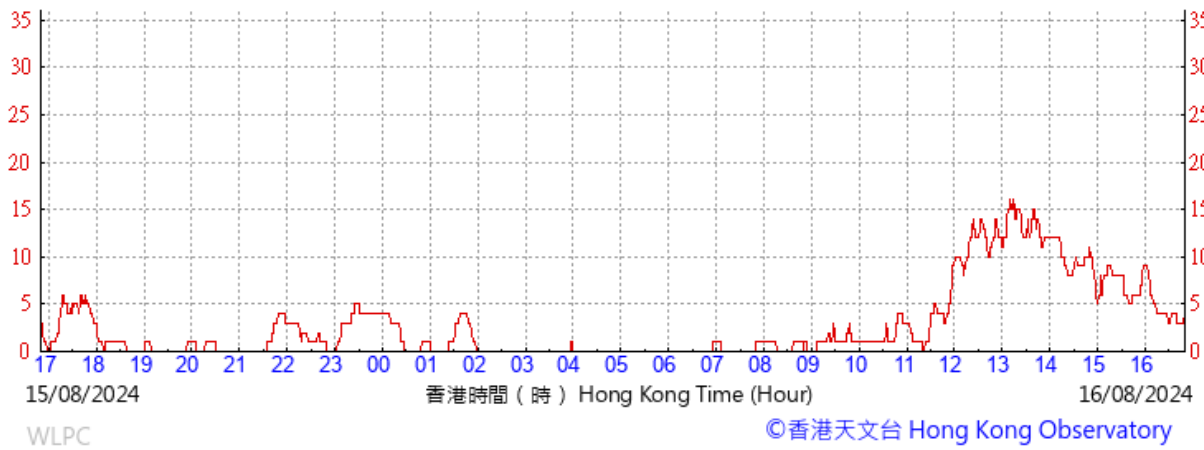
Wind Data for Wetland Park

16 August 2024

(於香港時間16/08/2024 16 時 50 分更新) (Updated at 16:50H on 16/08/2024)

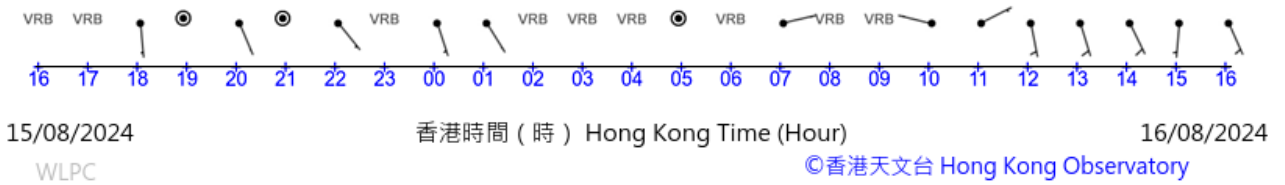


(公里/小時) (於香港時間16/08/2024 16 時 50 分更新) (Updated at 16:50H on 16/08/2024) (km/h)



十分鐘平均風向及風速

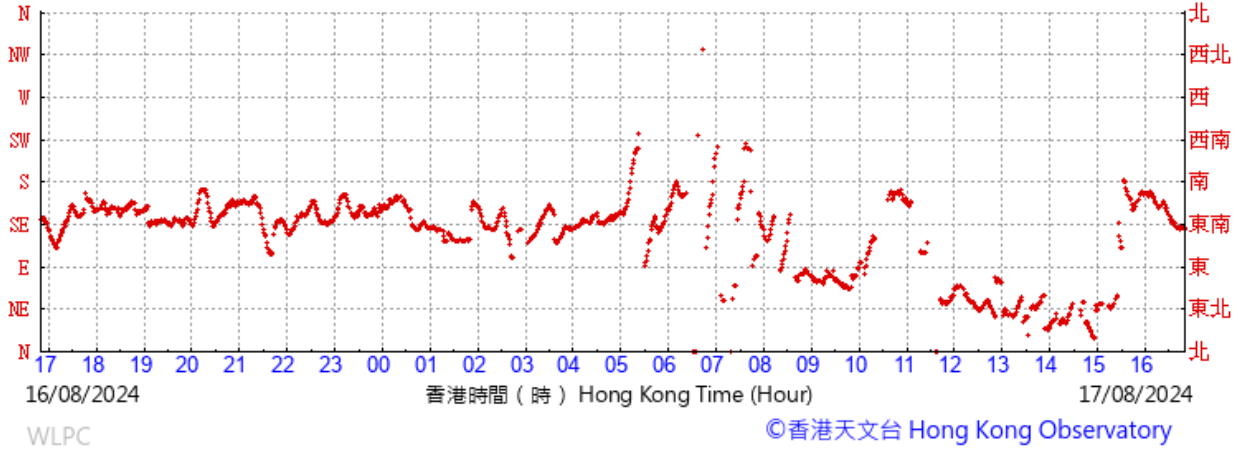
10-minute mean wind



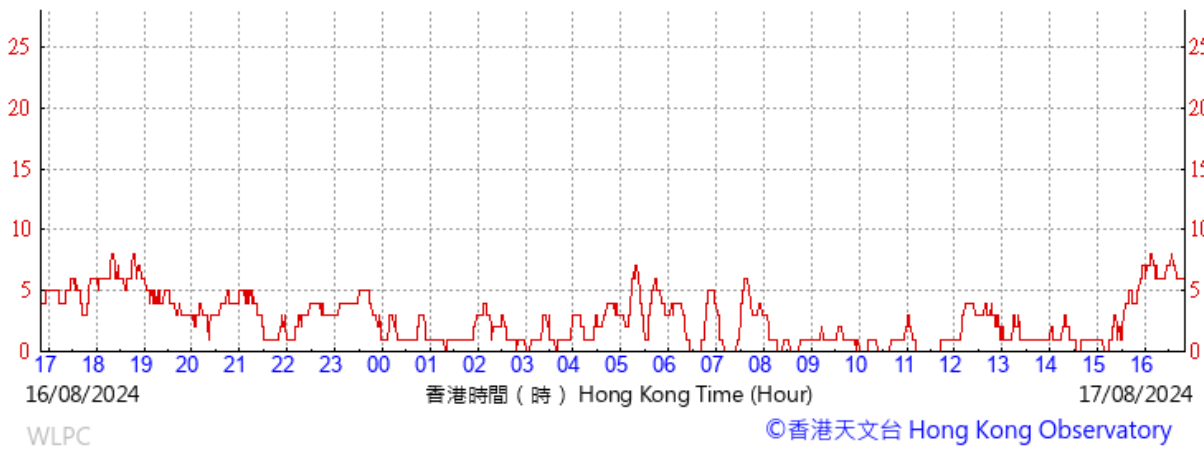
Wind Data for Wetland Park

17 August 2024

(於香港時間17/08/2024 16 時 50 分更新) (Updated at 16:50H on 17/08/2024)

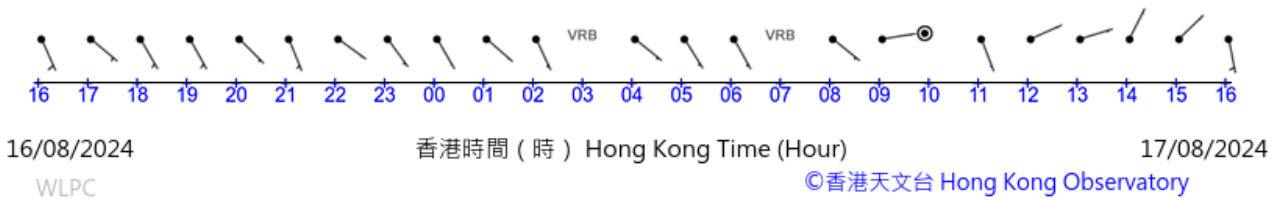


(公里/小時) (於香港時間17/08/2024 16 時 50 分更新) (Updated at 16:50H on 17/08/2024) (km/h)



十分鐘平均風向及風速

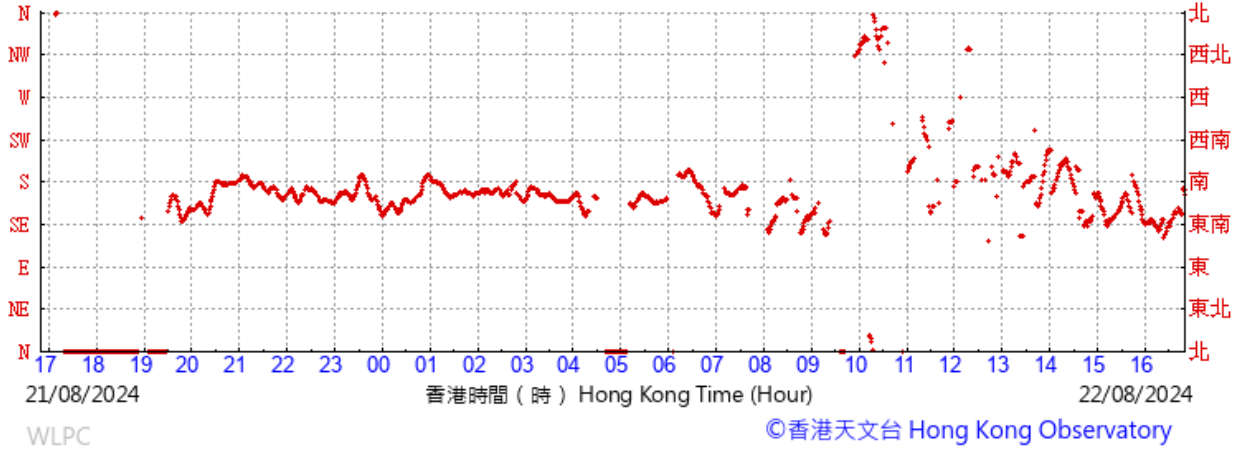
10-minute mean wind



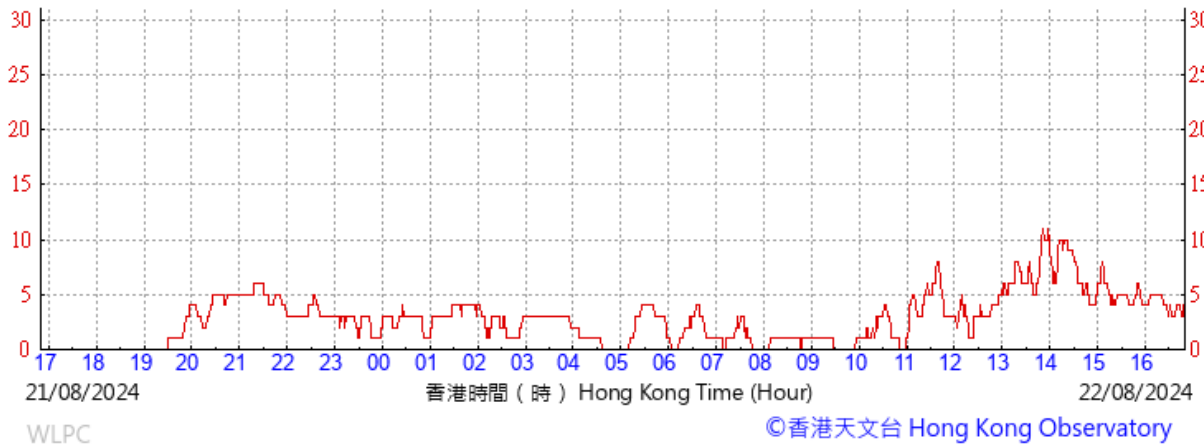
Wind Data for Wetland Park

22 August 2024

(於香港時間22/08/2024 16 時 50 分更新) (Updated at 16:50H on 22/08/2024)

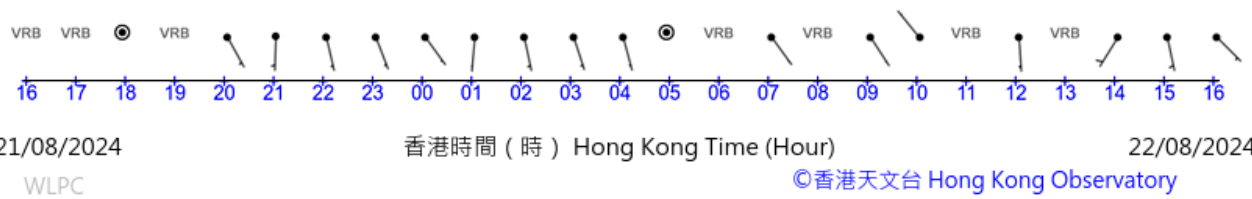


(公里/小時) (於香港時間22/08/2024 16 時 50 分更新) (Updated at 16:50H on 22/08/2024) (km/h)



十分鐘平均風向及風速

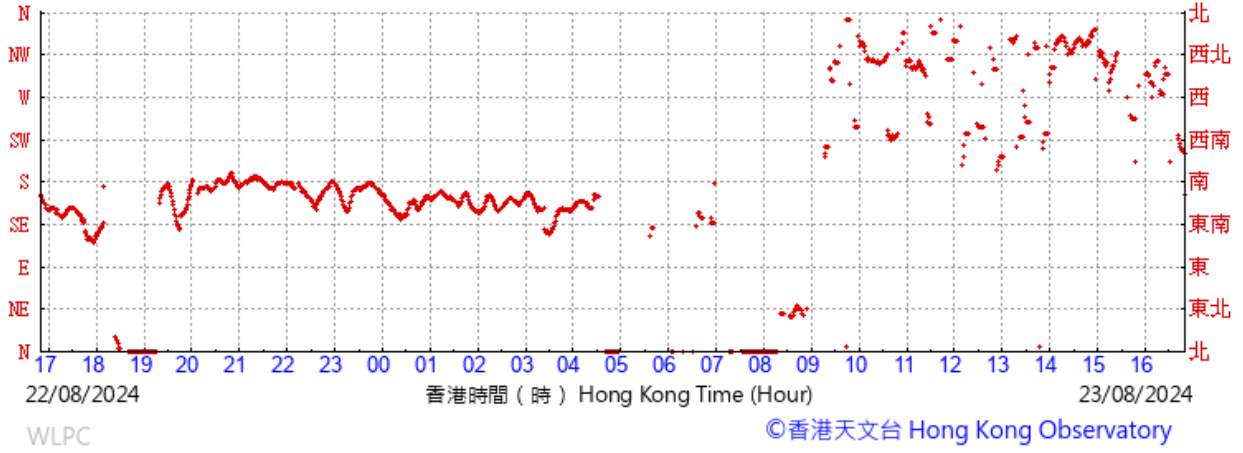
10-minute mean wind



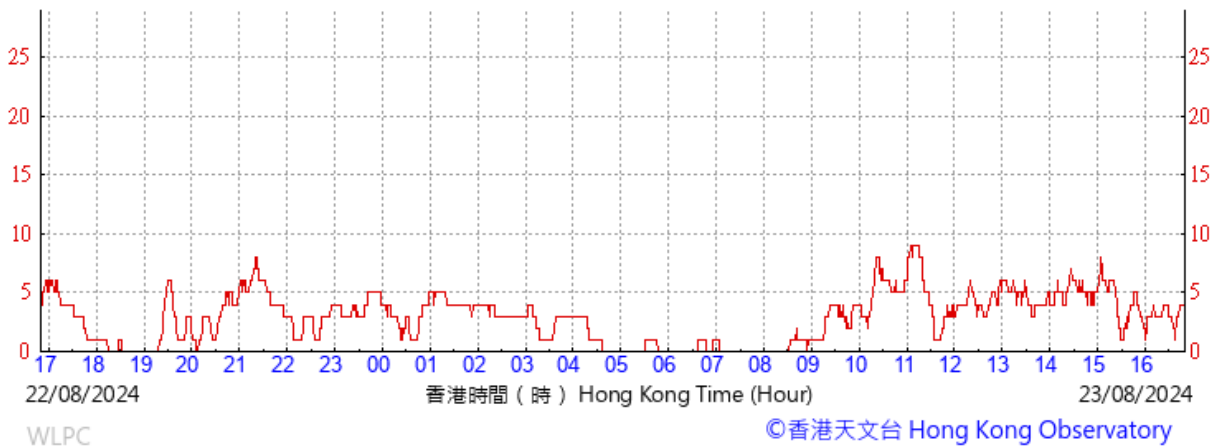
Wind Data for Wetland Park

23 August 2024

(於香港時間23/08/2024 16 時 50 分更新) (Updated at 16:50H on 23/08/2024)

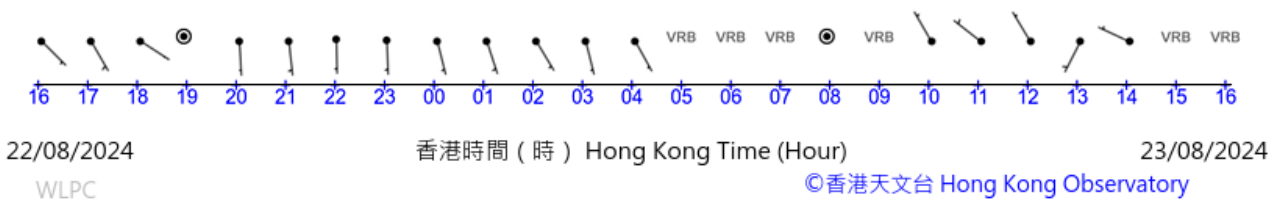


(公里/小時) (於香港時間23/08/2024 16 時 50 分更新) (Updated at 16:50H on 23/08/2024) (km/h)



十分鐘平均風向及風速

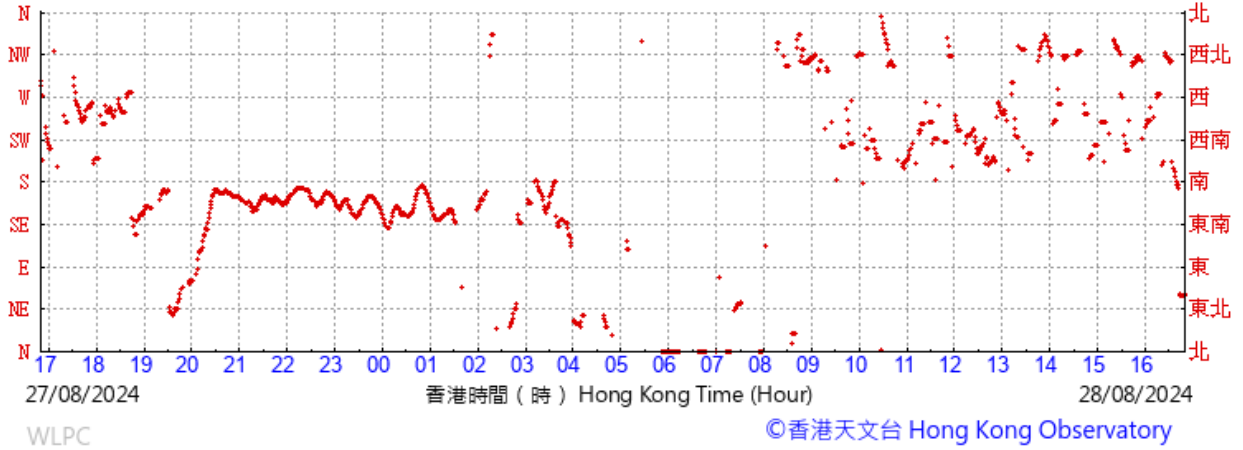
10-minute mean wind



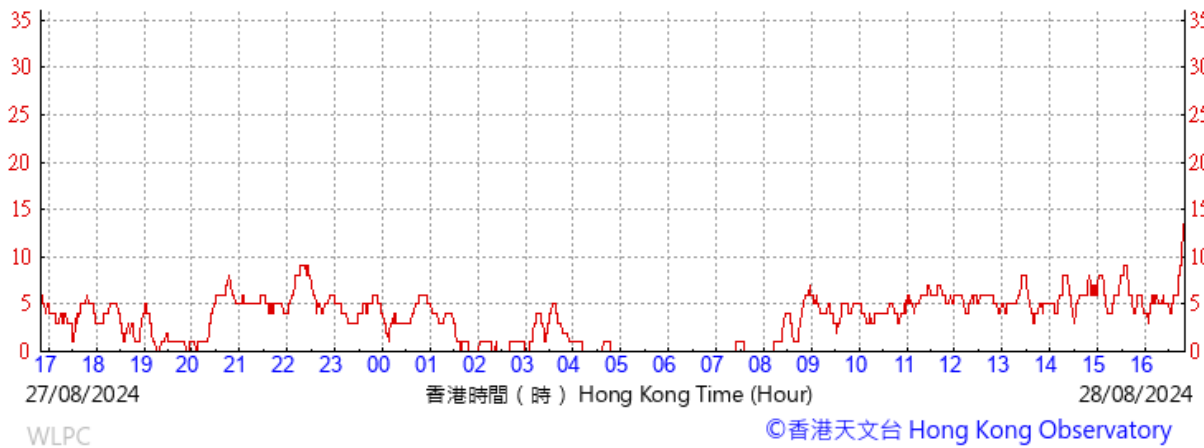
Wind Data for Wetland Park

28 August 2024

(於香港時間28/08/2024 16 時 50 分更新) (Updated at 16:50H on 28/08/2024)

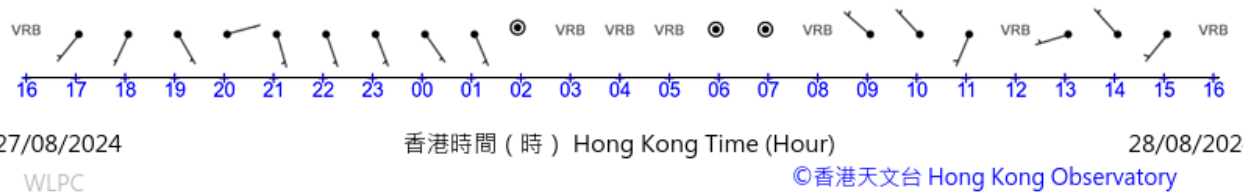


(公里/小時) (於香港時間28/08/2024 16 時 50 分更新) (Updated at 16:50H on 28/08/2024) (km/h)



十分鐘平均風向及風速

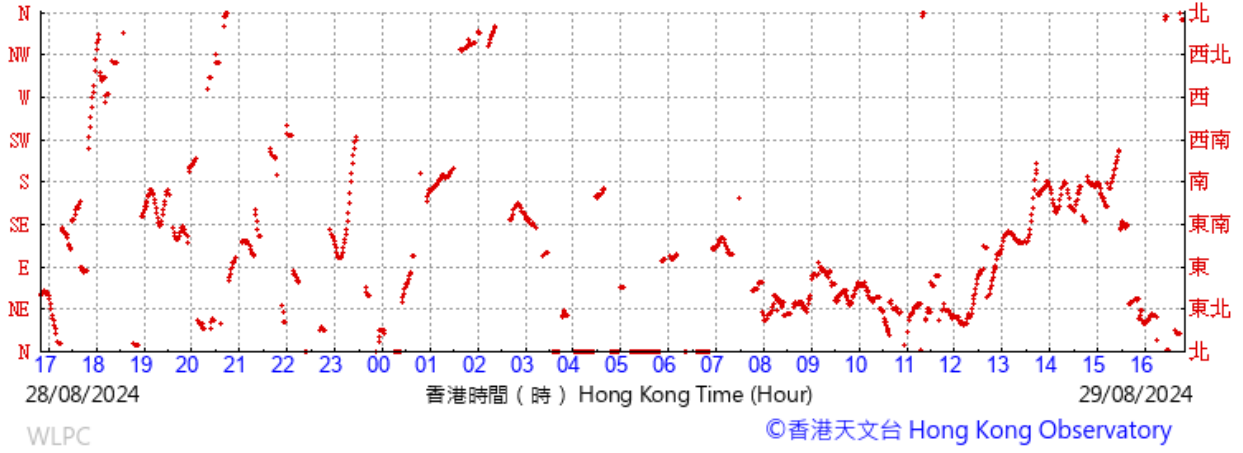
10-minute mean wind



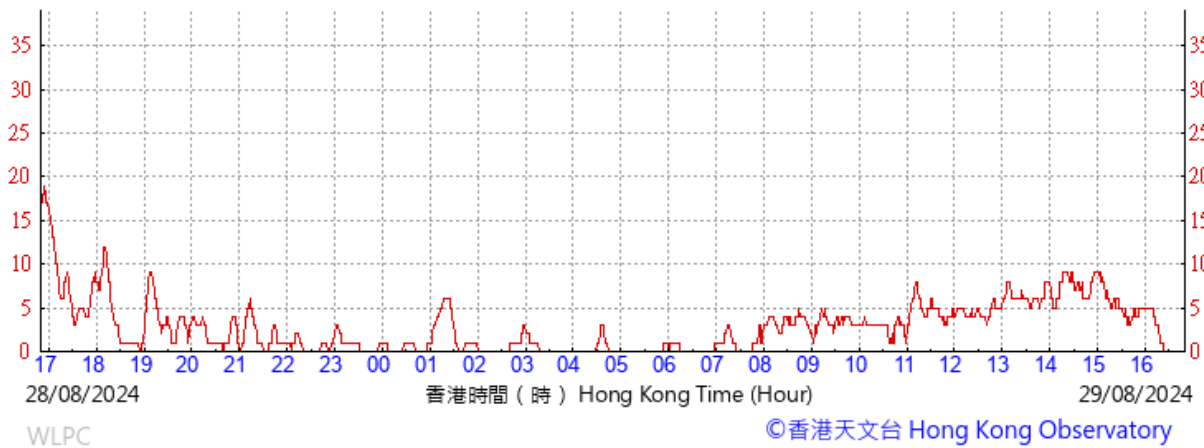
Wind Data for Wetland Park

29 August 2024

(於香港時間29/08/2024 16 時 50 分更新) (Updated at 16:50H on 29/08/2024)

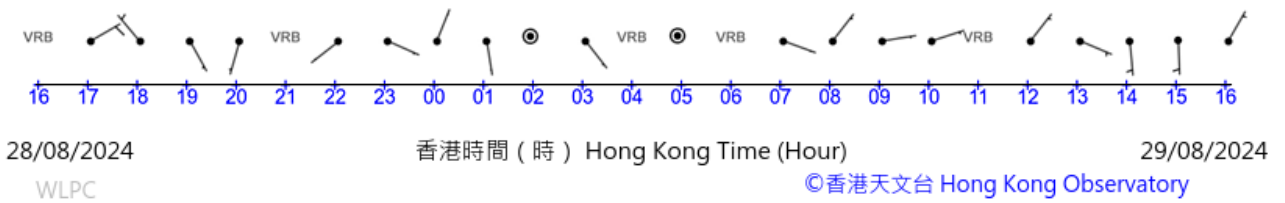


(公里/小時) (於香港時間29/08/2024 16 時 50 分更新) (Updated at 16:50H on 29/08/2024) (km/h)



十分鐘平均風向及風速

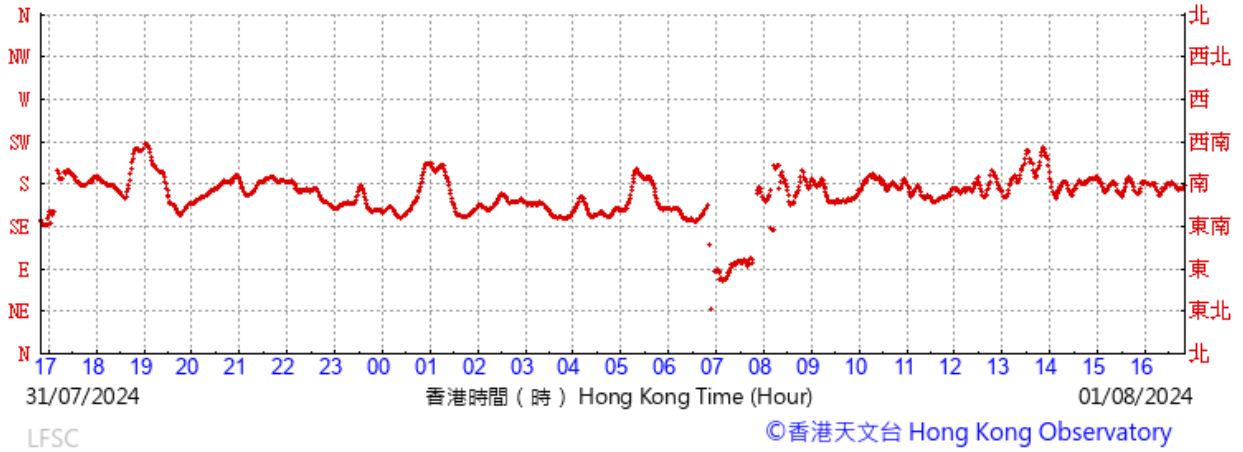
10-minute mean wind



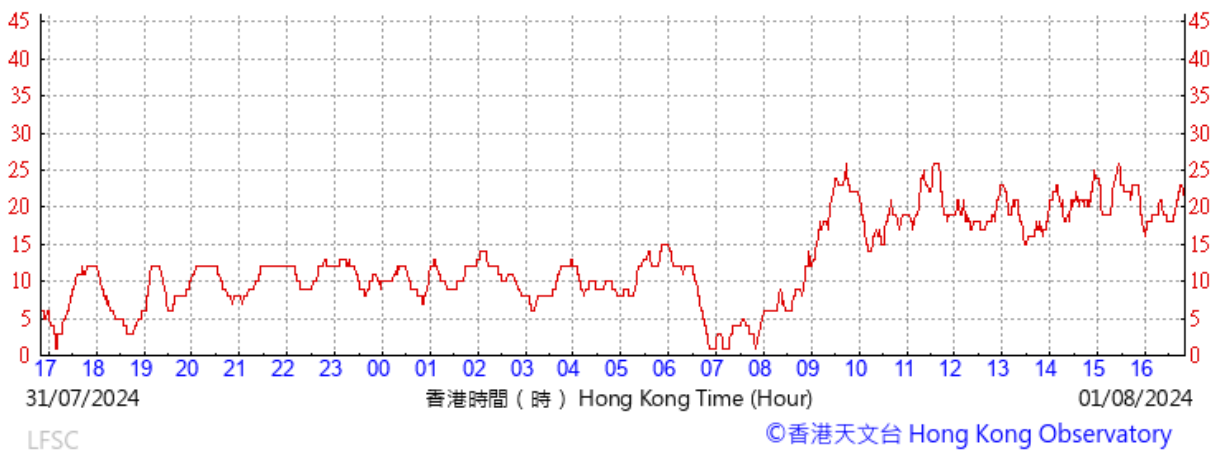
Wind Data for Lau Fau Shan

1 August 2024

(於香港時間01/08/2024 16 時 50 分更新) (Updated at 16:50H on 01/08/2024)

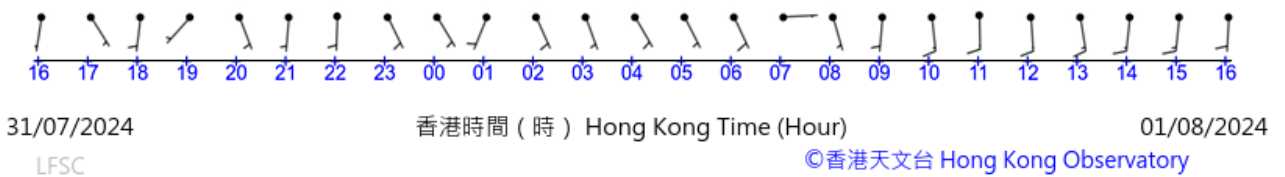


(公里/小時) (於香港時間01/08/2024 16 時 50 分更新) (Updated at 16:50H on 01/08/2024) (km/h)



十分鐘平均風向及風速

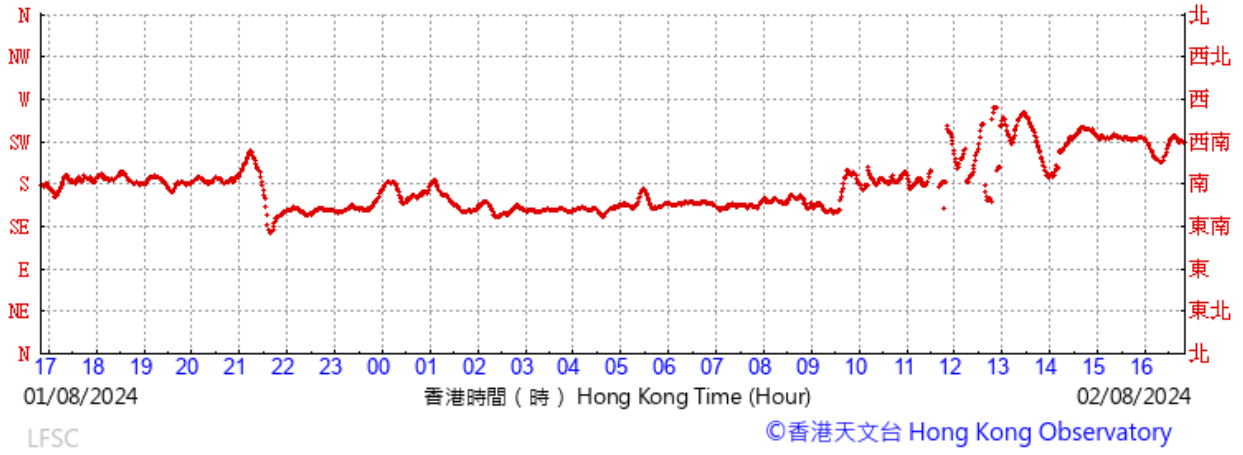
10-minute mean wind



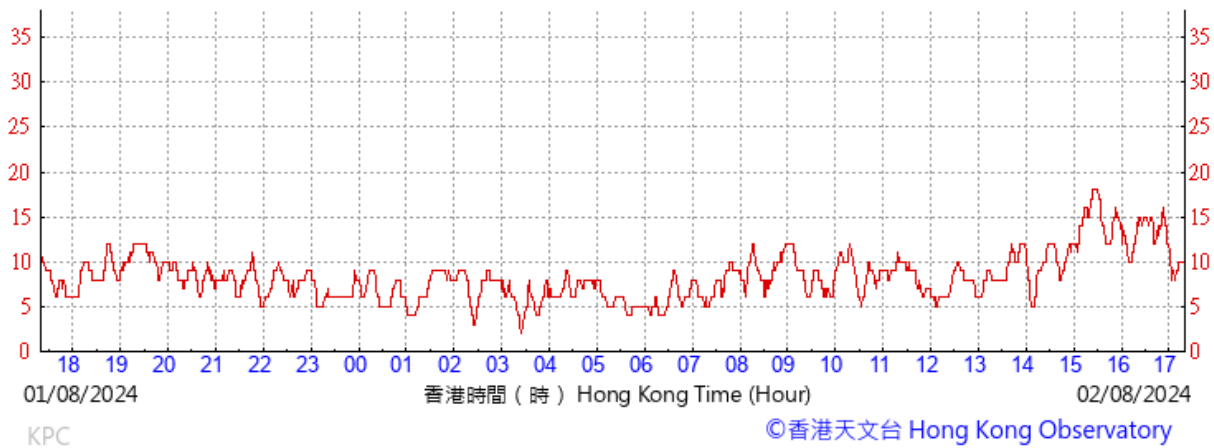
Wind Data for Lau Fau Shan

2 August 2024

(於香港時間02/08/2024 16 時 50 分更新) (Updated at 16:50H on 02/08/2024)

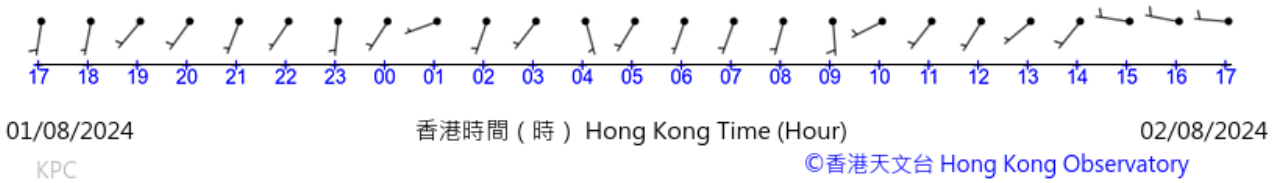


(公里/小時) (於香港時間02/08/2024 17 時 20 分更新) (Updated at 17:20H on 02/08/2024) (km/h)



十分鐘平均風向及風速

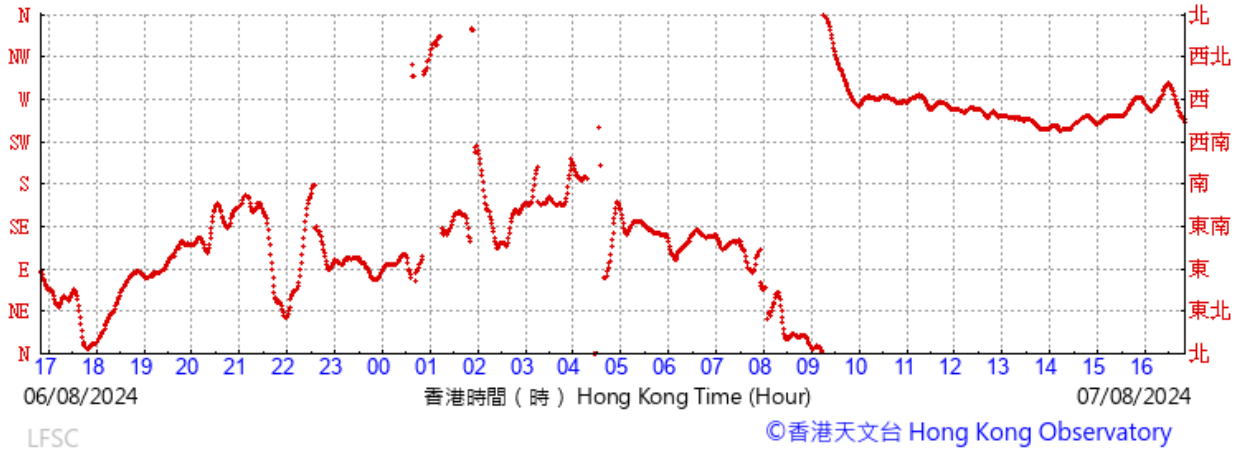
10-minute mean wind



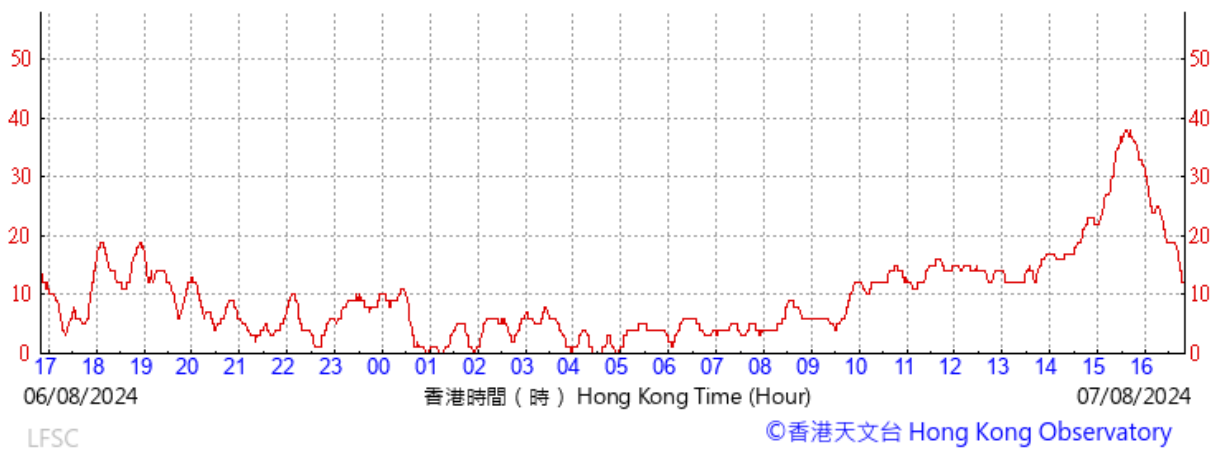
Wind Data for Lau Fau Shan

7 August 2024

(於香港時間07/08/2024 16 時 50 分更新) (Updated at 16:50H on 07/08/2024)

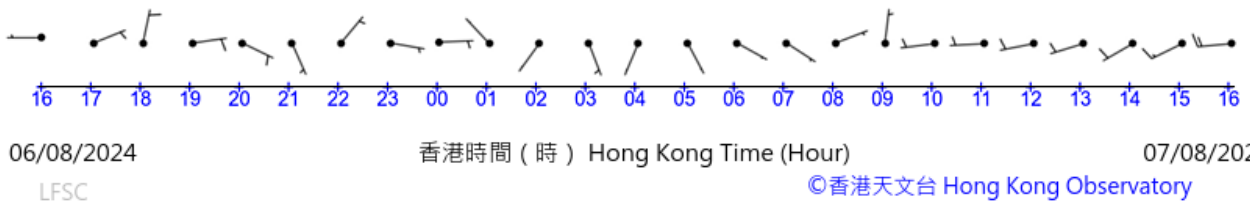


(公里/小時) (於香港時間07/08/2024 16 時 50 分更新) (Updated at 16:50H on 07/08/2024) (km/h)



十分鐘平均風向及風速

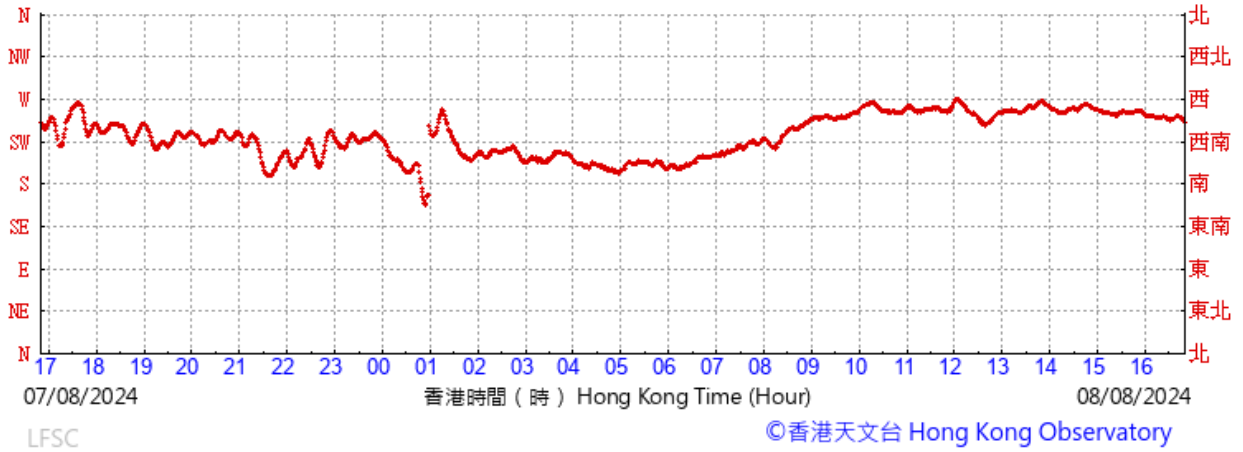
10-minute mean wind



Wind Data for Lau Fau Shan

8 August 2024

(於香港時間08/08/2024 16 時 50 分更新) (Updated at 16:50H on 08/08/2024)

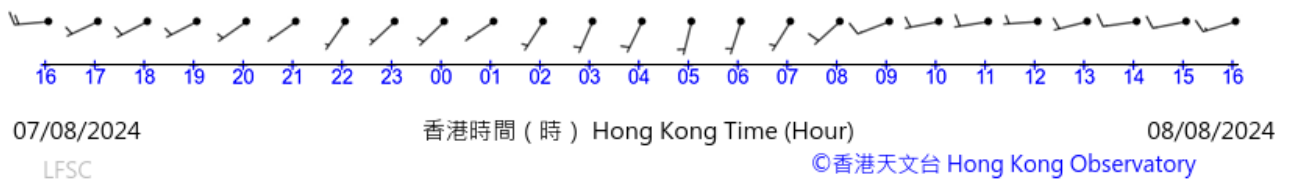


(公里/小時) (於香港時間08/08/2024 16 時 50 分更新) (Updated at 16:50H on 08/08/2024) (km/h)



十分鐘平均風向及風速

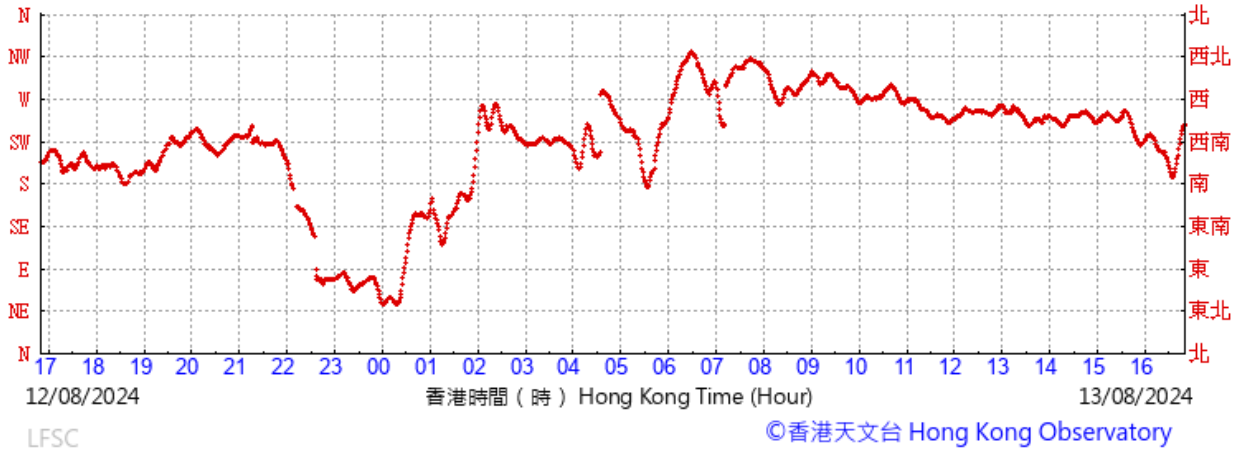
10-minute mean wind



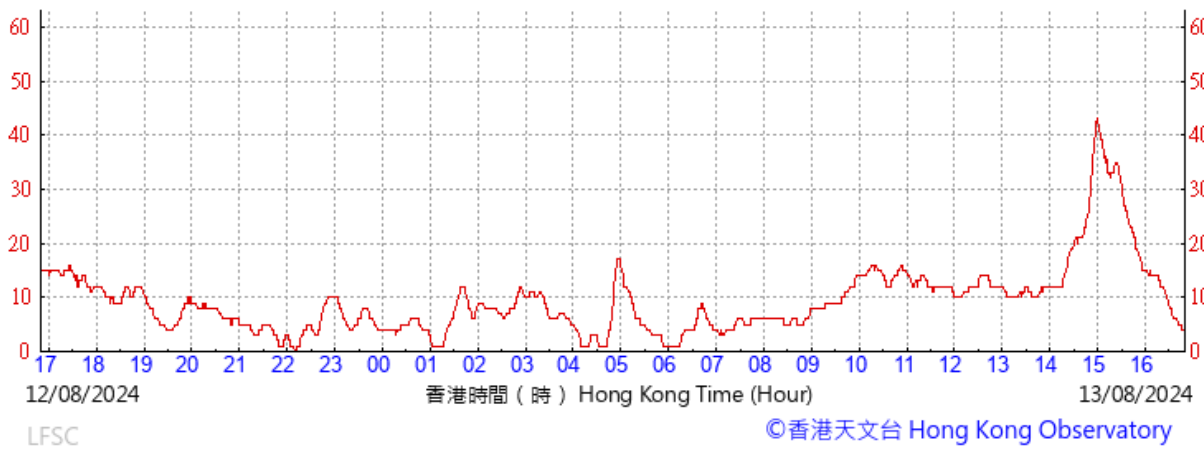
Wind Data for Lau Fau Shan

13 August 2024

(於香港時間13/08/2024 16 時 50 分更新) (Updated at 16:50H on 13/08/2024)

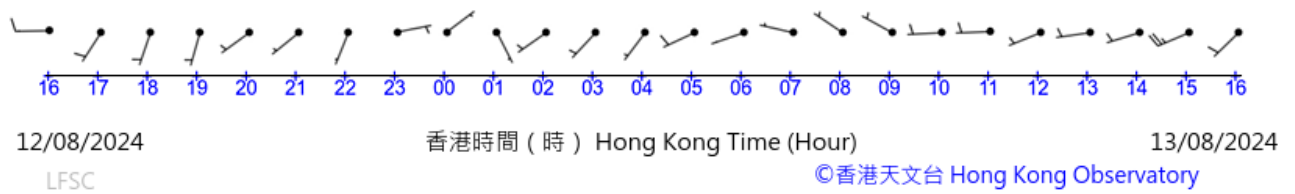


(公里/小時) (於香港時間13/08/2024 16 時 50 分更新) (Updated at 16:50H on 13/08/2024) (km/h)



十分鐘平均風向及風速

10-minute mean wind



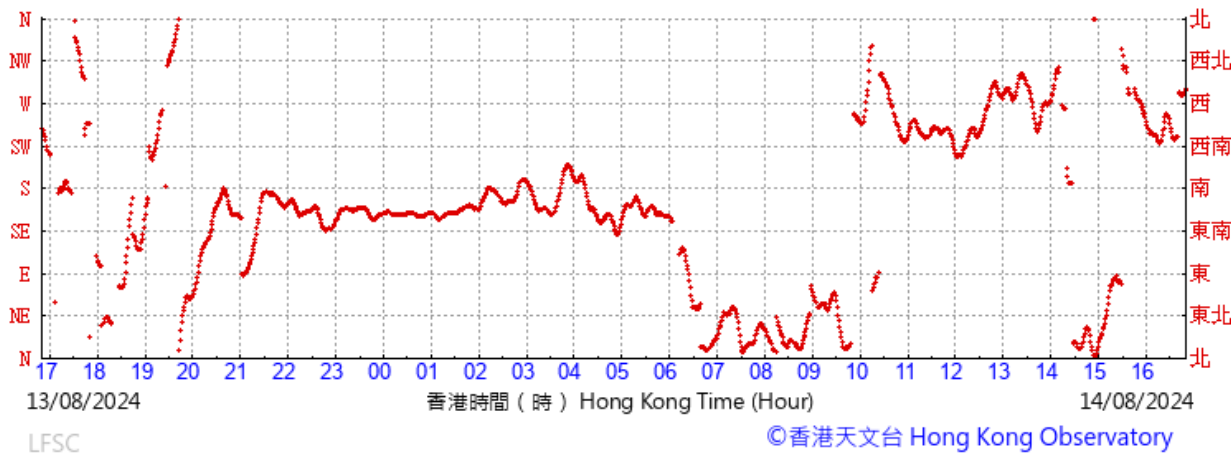
Wind Data for Lau Fau Shan

14 August 2024

(公里/小時) (於香港時間14/08/2024 16 時 50 分更新) (Updated at 16:50H on 14/08/2024) (km/h)

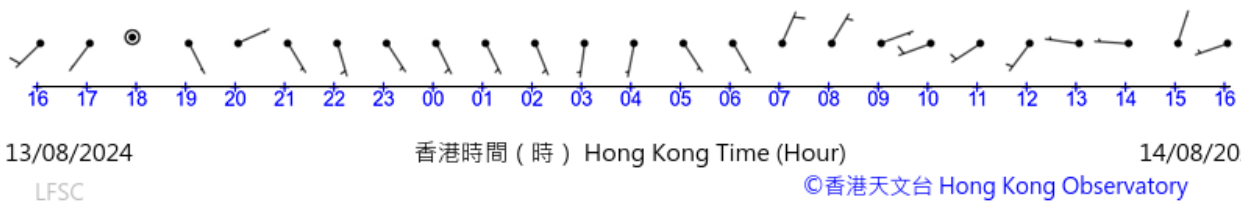


(於香港時間14/08/2024 16 時 50 分更新) (Updated at 16:50H on 14/08/2024)



十分鐘平均風向及風速

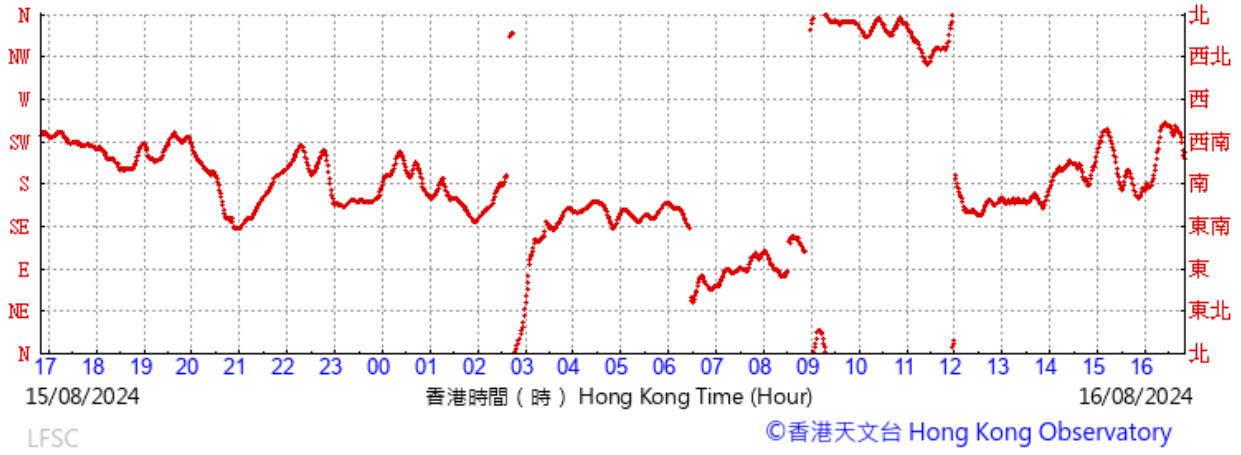
10-minute mean wind



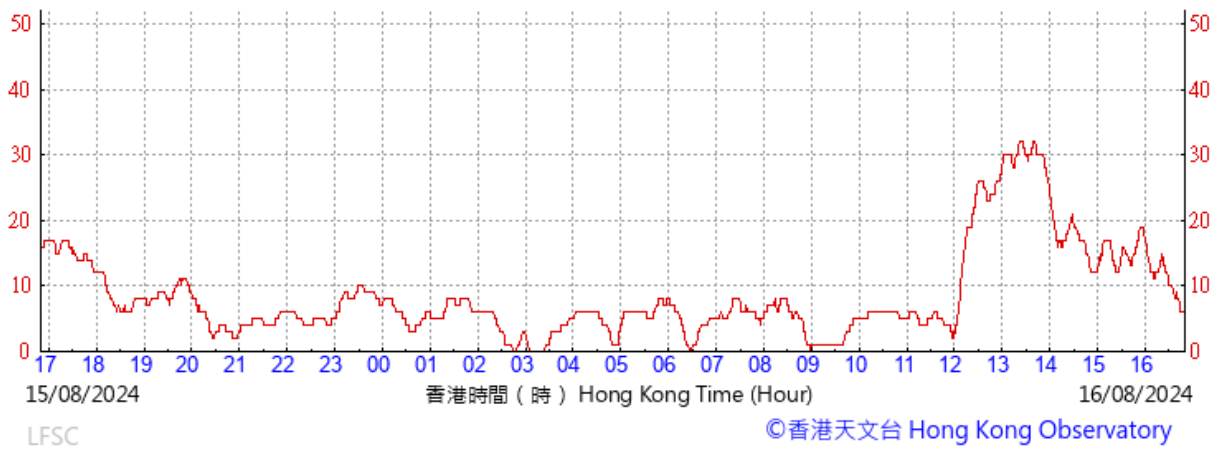
Wind Data for Lau Fau Shan

16 August 2024

(於香港時間16/08/2024 16 時 50 分更新) (Updated at 16:50H on 16/08/2024)

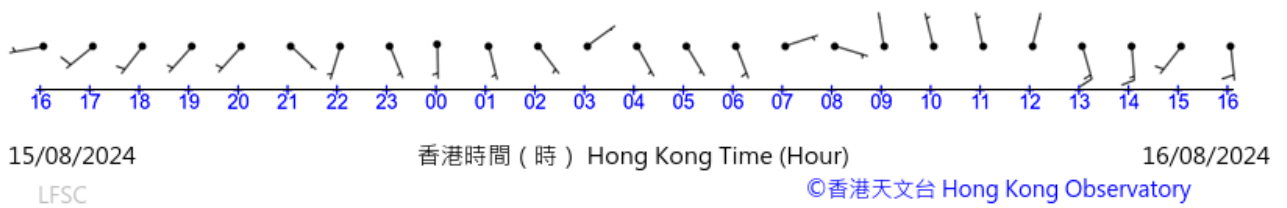


(公里/小時) (於香港時間16/08/2024 16 時 50 分更新) (Updated at 16:50H on 16/08/2024) (km/h)



十分鐘平均風向及風速

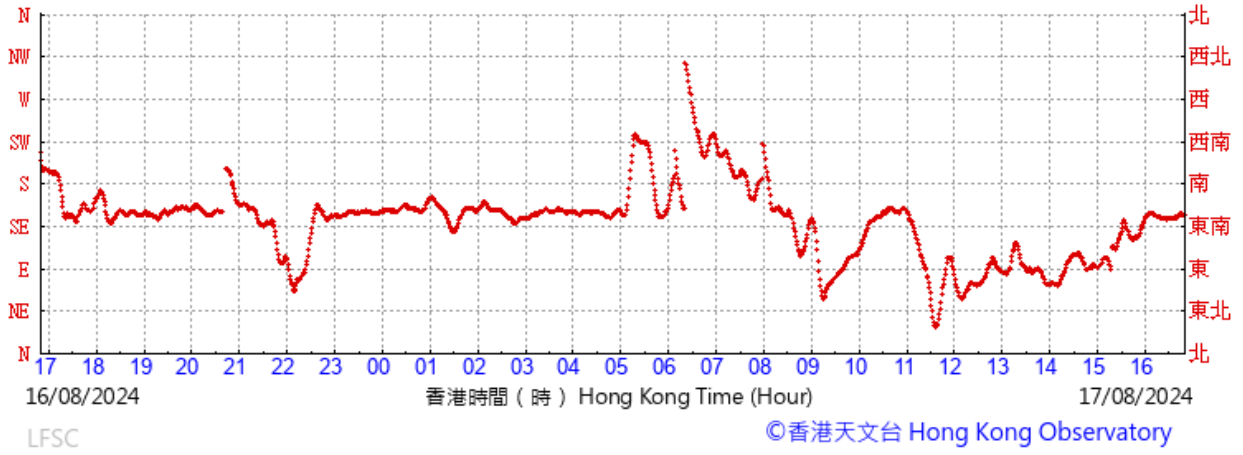
10-minute mean wind



Wind Data for Lau Fau Shan

17 August 2024

(於香港時間17/08/2024 16 時 50 分更新) (Updated at 16:50H on 17/08/2024)

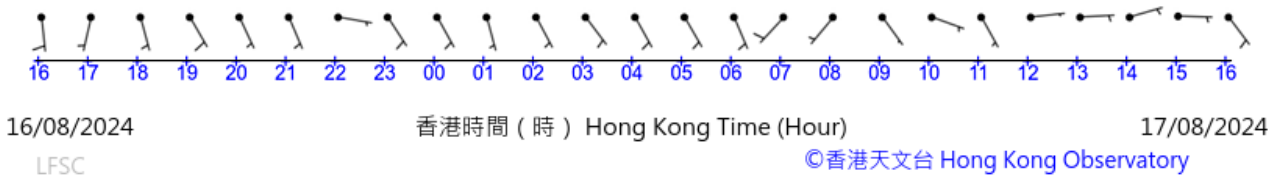


(公里/小時) (於香港時間17/08/2024 16 時 50 分更新) (Updated at 16:50H on 17/08/2024) (km/h)



十分鐘平均風向及風速

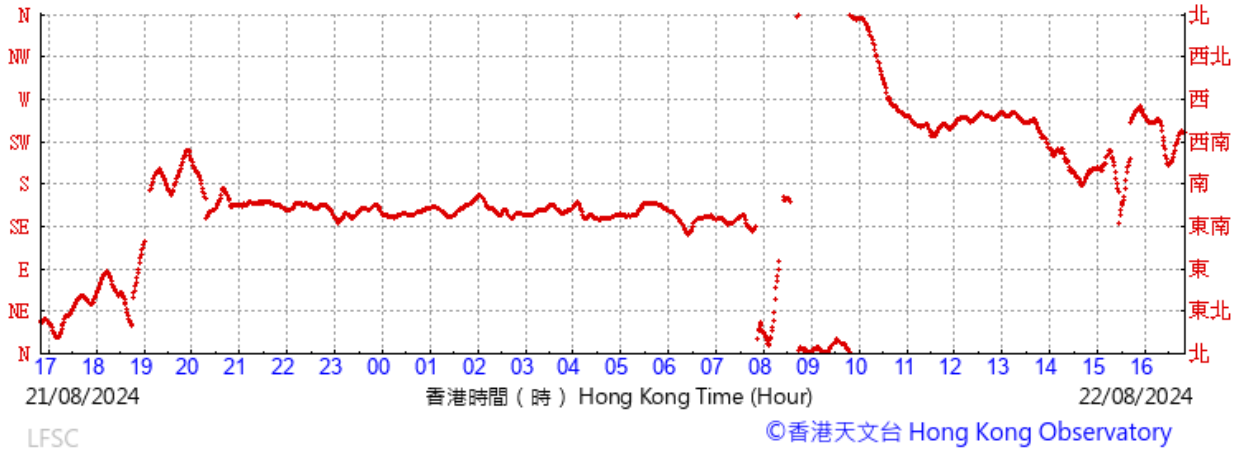
10-minute mean wind



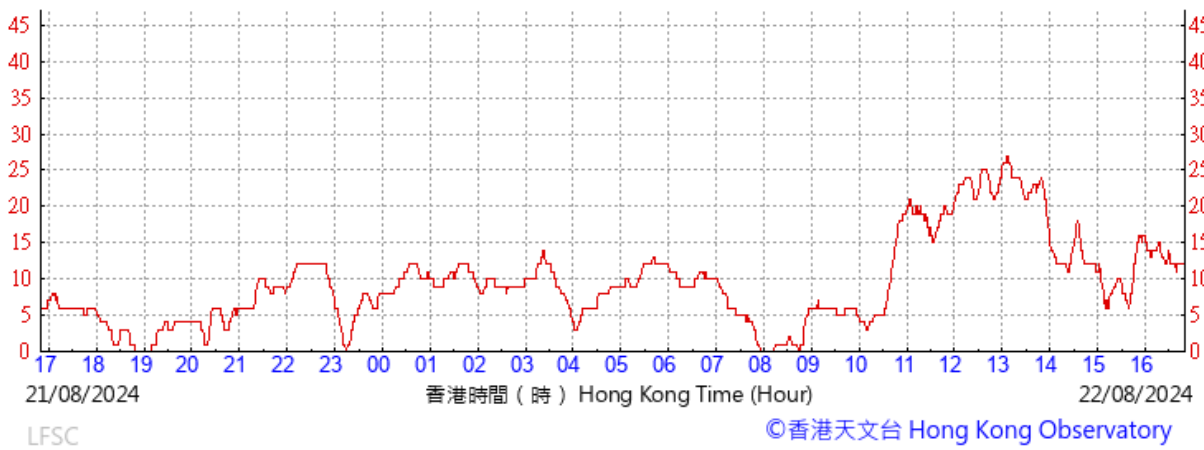
Wind Data for Lau Fau Shan

22 August 2024

(於香港時間22/08/2024 16 時 50 分更新) (Updated at 16:50H on 22/08/2024)

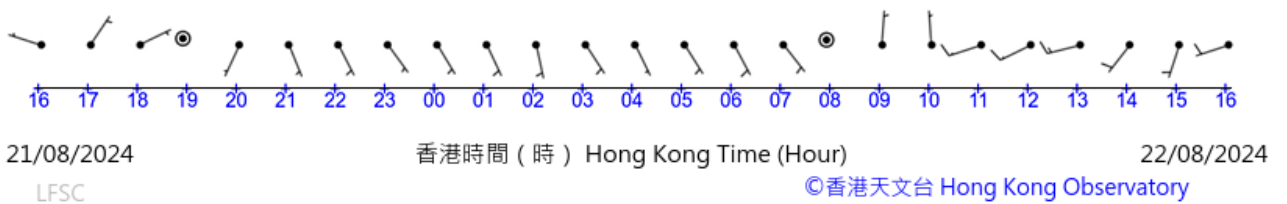


(公里/小時) (於香港時間22/08/2024 16 時 50 分更新) (Updated at 16:50H on 22/08/2024) (km/h)



十分鐘平均風向及風速

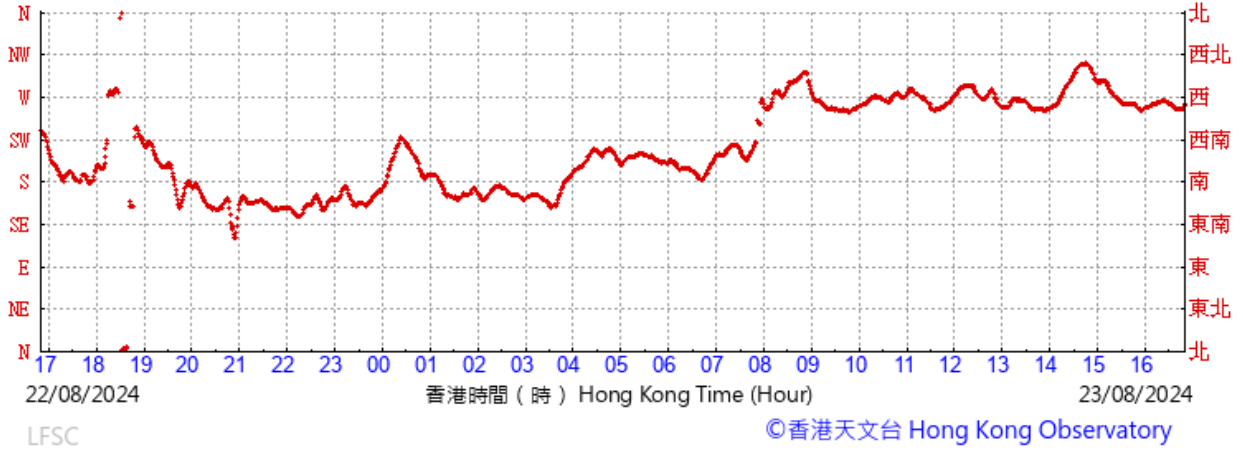
10-minute mean wind



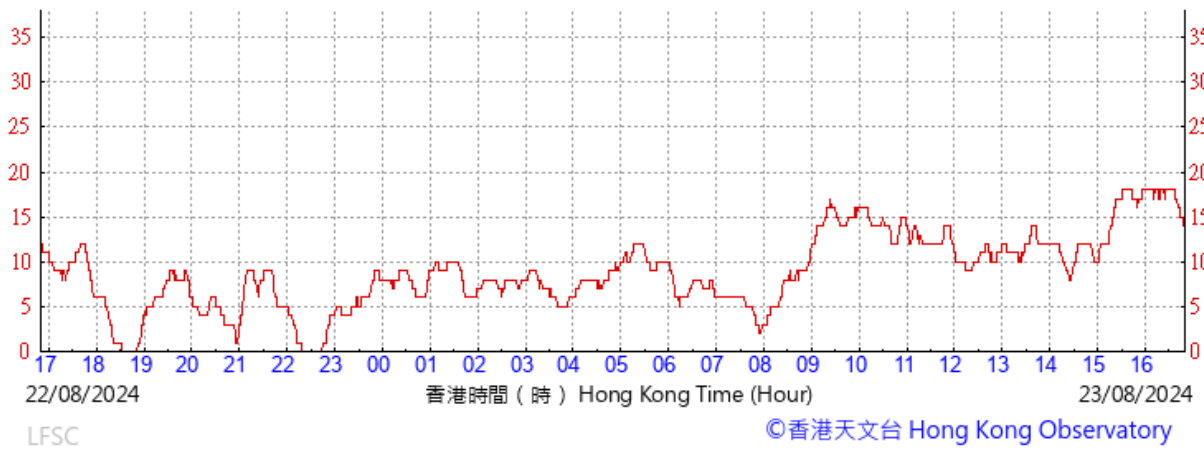
Wind Data for Lau Fau Shan

23 August 2024

(於香港時間23/08/2024 16 時 50 分更新) (Updated at 16:50H on 23/08/2024)

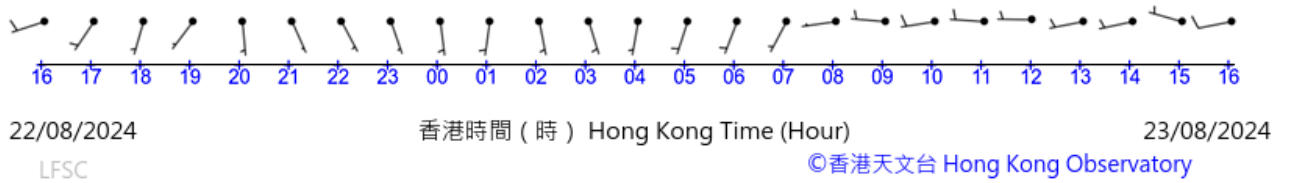


(公里/小時) (於香港時間23/08/2024 16 時 50 分更新) (Updated at 16:50H on 23/08/2024) (km/h)



十分鐘平均風向及風速

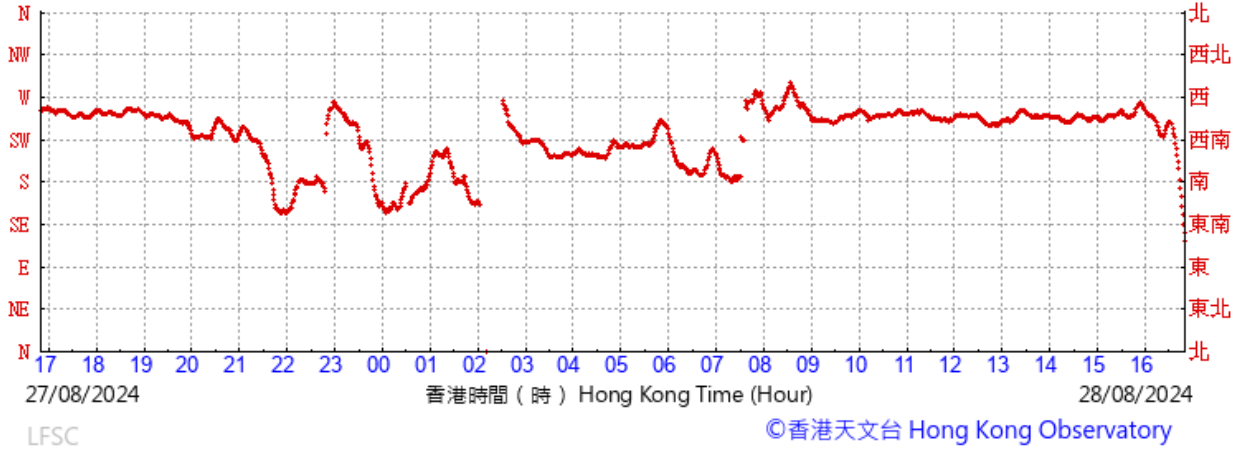
10-minute mean wind



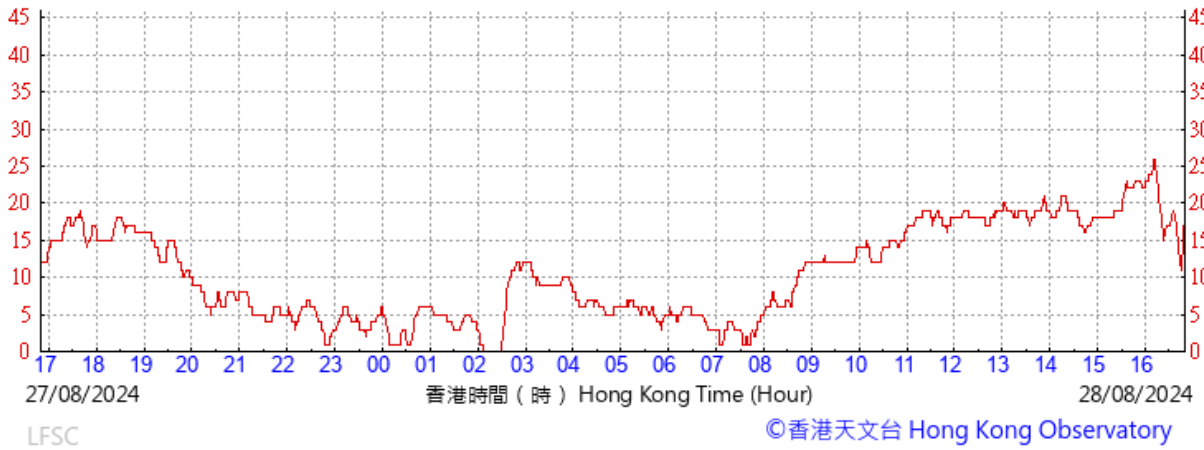
Wind Data for Lau Fau Shan

28 August 2024

(於香港時間28/08/2024 16 時 50 分更新) (Updated at 16:50H on 28/08/2024)

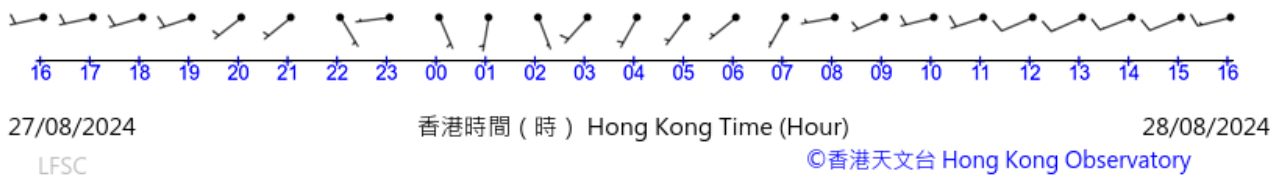


(公里/小時) (於香港時間28/08/2024 16 時 50 分更新) (Updated at 16:50H on 28/08/2024) (km/h)



十分鐘平均風向及風速

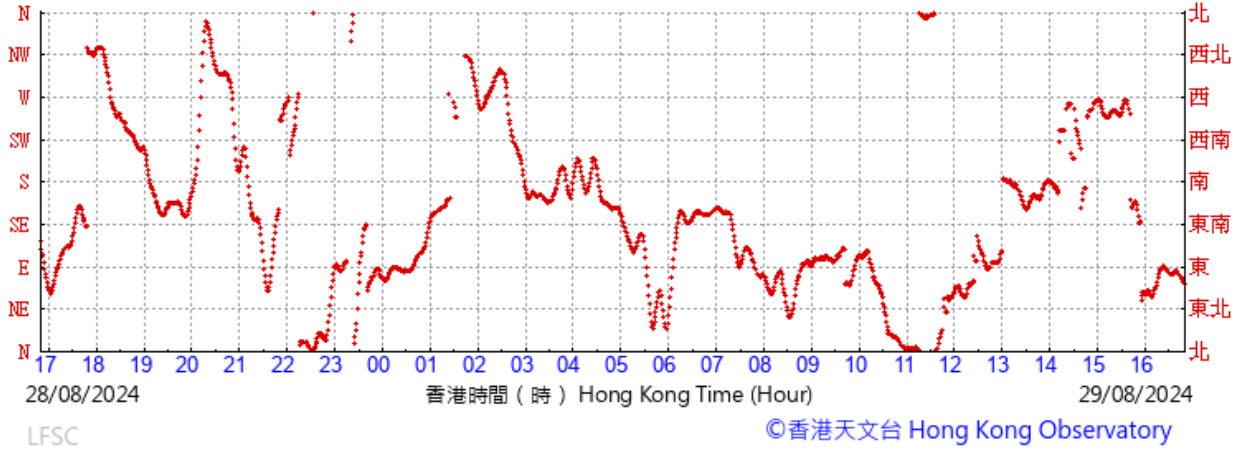
10-minute mean wind



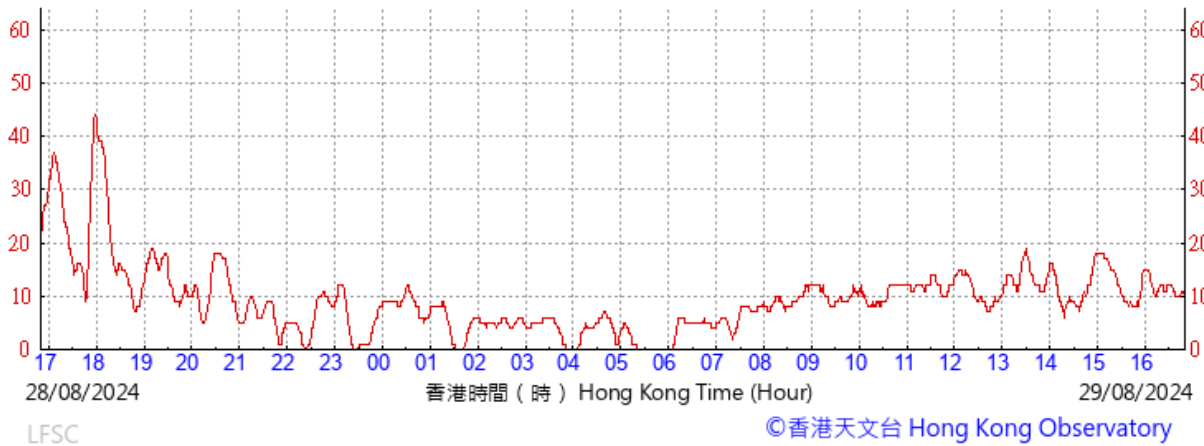
Wind Data for Lau Fau Shan

29 August 2024

(於香港時間29/08/2024 16 時 50 分更新) (Updated at 16:50H on 29/08/2024)

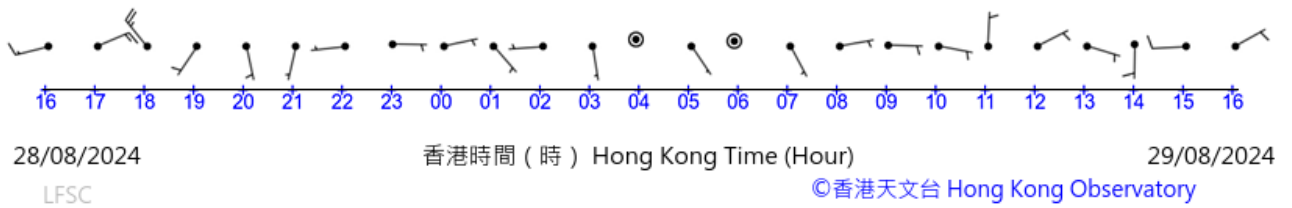


(公里/小時) (於香港時間29/08/2024 16 時 50 分更新) (Updated at 16:50H on 29/08/2024) (km/h)



十分鐘平均風向及風速

10-minute mean wind



Daily Extract

Daily Extract of Meteorological Observations , August 2024

Back Year 2024 ▼ Month 8 ▼ Go

Day	Hong Kong Observatory								King's Park	Waglan Island [^]	
	Mean Pressure (hPa)	Air Temperature			Mean Dew Point (deg. C)	Mean Relative Humidity (%)	Mean Amount of Cloud (%)	Total Rainfall (mm)	Total Bright Sunshine (hours)	Prevailing Wind Direction (degrees)	Mean Wind Speed (km/h)
		Absolute Daily Max (deg. C)	Mean (deg. C)	Absolute Daily Min (deg. C)							
01	1008.2	32.9	30.2	28.2	26.2	79	79	2.3	***	***	***
02	1007.8	31.5	29.8	28.2	26.1	81	72	0.4	***	***	***
03	1008.7	33.3	30.4	28.7	25.6	76	27	0.0	***	***	***
04	1007.8	34.2	30.7	28.3	25.7	76	22	0.0	***	***	***
05	1005.7	35.4	31.8	29.3	26.9	76	59	0.0	***	***	***
06	1005.4	34.9	30.6	26.6	26.3	78	71	10.3	***	***	***
07	1006.5	33.7	30.7	28.6	26.5	79	70	0.0	***	***	***
08	1006.7	33.2	30.7	29.3	26.1	77	57	0.0	***	***	***
09	1005.6	33.0	30.4	28.7	25.7	76	70	0.0	***	***	***
10	1004.1	32.7	30.5	29.0	26.5	79	88	Trace	***	***	***
11	1003.1	32.0	30.3	29.2	26.6	81	82	0.0	***	***	***
12	1004.1	31.8	29.2	26.0	26.3	85	88	20.9	***	***	***
13	1006.0	33.4	29.7	28.0	26.3	82	88	5.0	***	***	***
14	1006.3	30.5	29.2	28.2	25.7	82	88	0.1	***	***	***
15	1005.2	29.9	27.7	26.0	25.5	88	88	8.0	***	***	***
16	1005.1	29.5	27.7	26.5	24.8	84	85	0.4	***	***	***
17	1006.7	28.8	27.3	25.2	25.8	92	93	116.2	***	***	***
18	1006.1	30.3	28.3	25.8	25.8	87	89	32.5	***	***	***
19	1004.5	28.8	28.0	26.9	25.8	88	90	19.3	***	***	***
20	1006.3	28.5	27.5	25.6	25.6	89	95	11.4	***	***	***
21	1009.8	28.2	27.1	26.3	24.9	87	89	3.9	***	***	***
22	1010.4	32.0	28.9	26.6	25.7	83	87	0.0	***	***	***
23	1010.5	31.4	29.3	28.0	25.8	82	88	0.0	***	***	***

24	1009.3	34.3	30.2	28.1	25.6	77	79	0.0	***	***	***
25	1008.0	33.7	30.1	28.0	25.0	75	47	0.0	***	***	***
26	1006.7	33.8	30.3	28.4	25.2	75	41	0.0	***	***	***
27	1005.4	34.1	30.6	28.5	25.4	74	48	0.0	***	***	***
28	1003.5	34.8	30.7	27.6	25.6	75	78	Trace	***	***	***
29	1004.6	33.6	30.5	28.3	25.6	76	73	Trace	***	***	***
30	1006.9	33.7	30.3	27.9	26.9	82	80	23.3	***	***	***
31	1008.2	32.2	29.6	27.8	26.4	84	86	7.5	***	***	***
Mean/Total	1006.5	32.3	29.6	27.7	25.9	81	74	261.5	***	***	***
Climatological Normal [?]	1005.2	31.3	28.7	26.7	25.1	81	70	453.2	182.1	230	18.1

*** *unavailable*

[^] *Information of wind direction and wind speed for Waglan Island are based on automatic weather station data since August 1989*

Trace means rainfall less than 0.05 mm

[?] *1991-2020 Climatological Normal, unless otherwise specified*

