

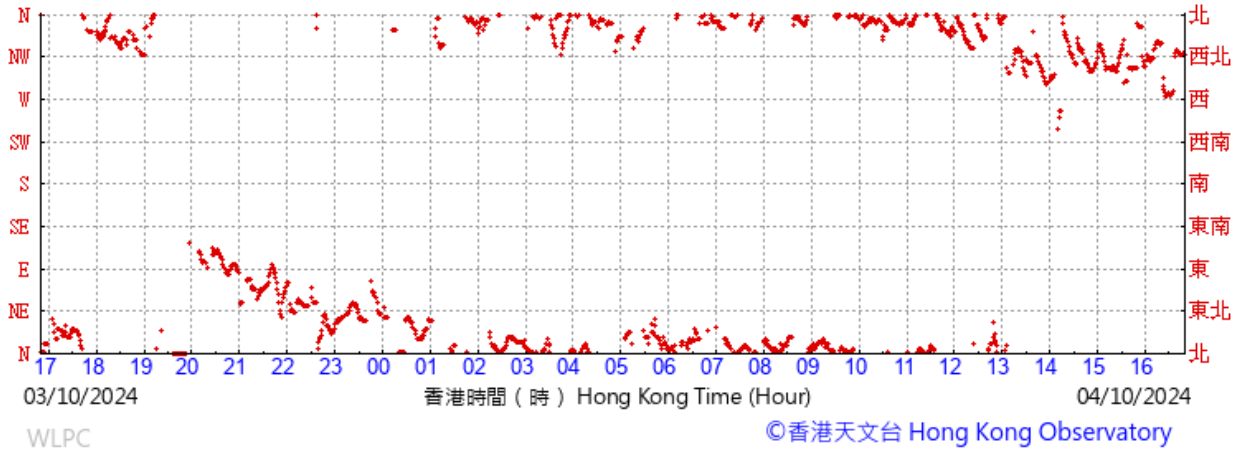
## **G. Weather Conditions during the Monitoring Period**



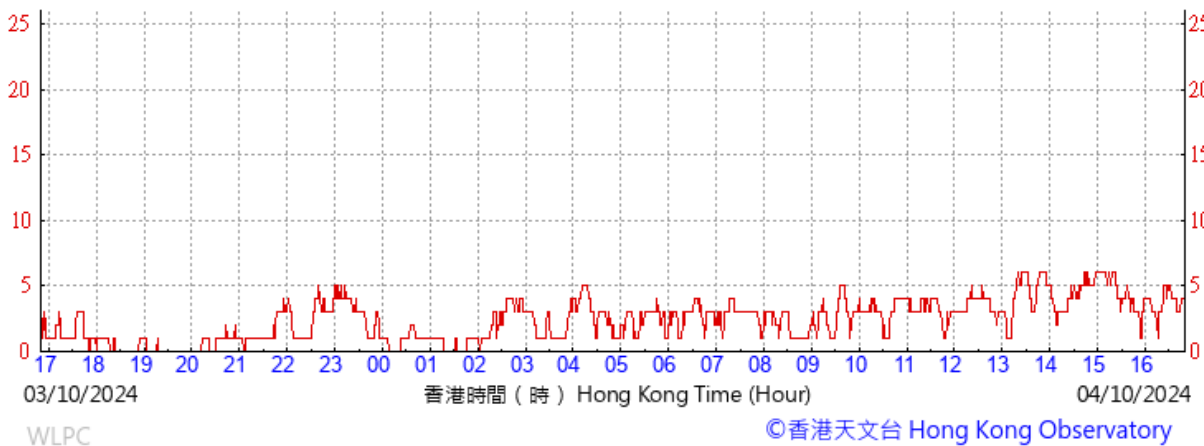
## Wind Data for Wetland Park

4 October 2024

(於香港時間04/10/2024 16時50分更新) (Updated at 16:50H on 04/10/2024)

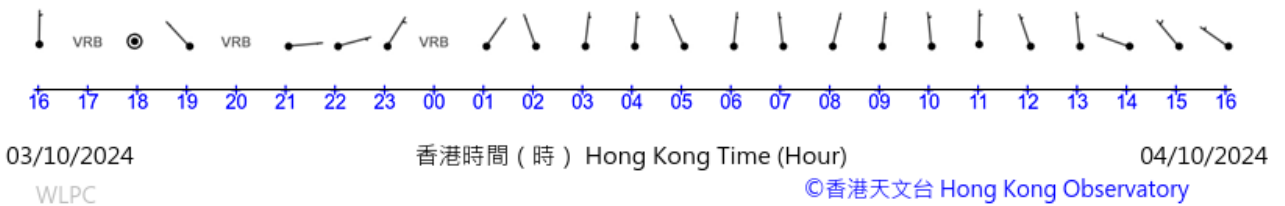


(公里/小時) (於香港時間04/10/2024 16時50分更新) (Updated at 16:50H on 04/10/2024) (km/h)



十分鐘平均風向及風速

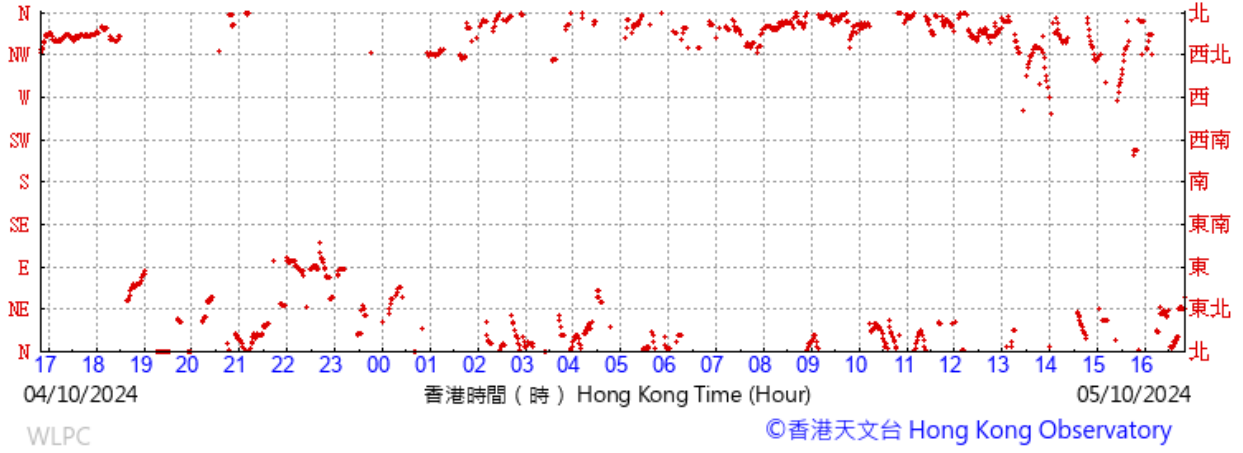
10-minute mean wind



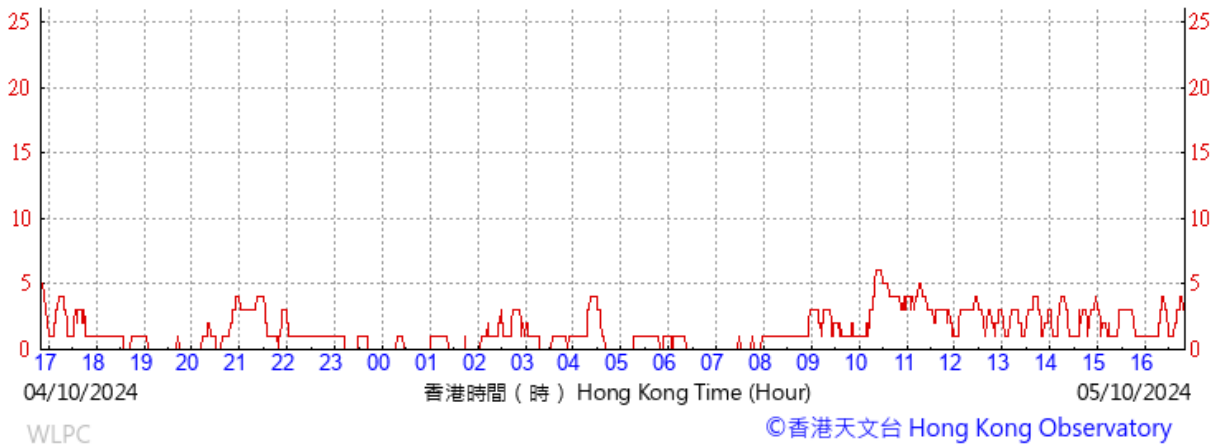
### Wind Data for Wetland Park

#### 5 October 2024

(於香港時間05/10/2024 16 時 50 分更新) (Updated at 16:50H on 05/10/2024)

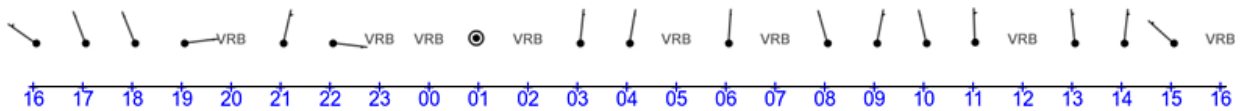


(公里/小時) (於香港時間05/10/2024 16 時 50 分更新) (Updated at 16:50H on 05/10/2024) (km/h)



十分鐘平均風向及風速

10-minute mean wind



04/10/2024

香港時間 (時) Hong Kong Time (Hour)

05/10/2024

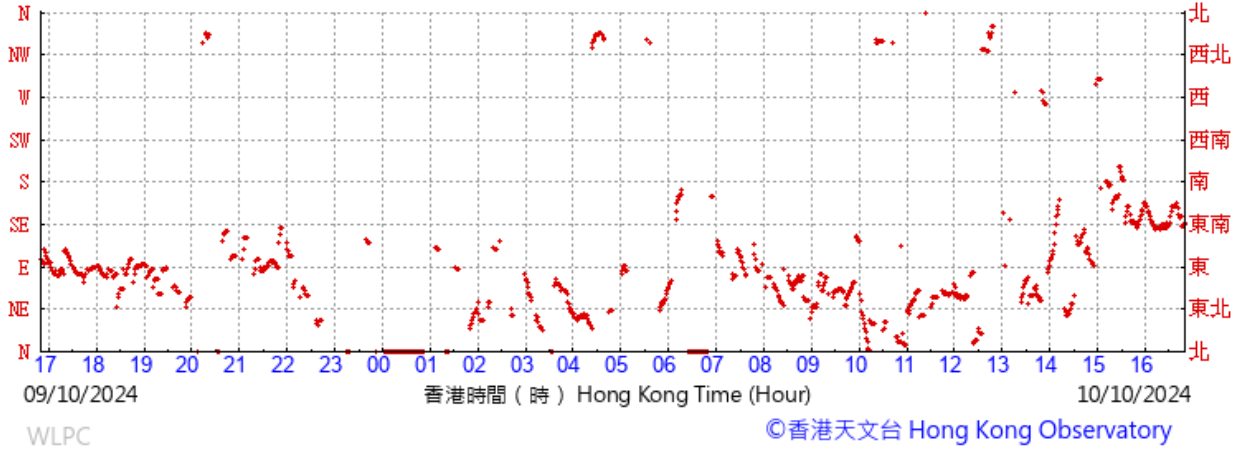
WLPC

©香港天文台 Hong Kong Observatory

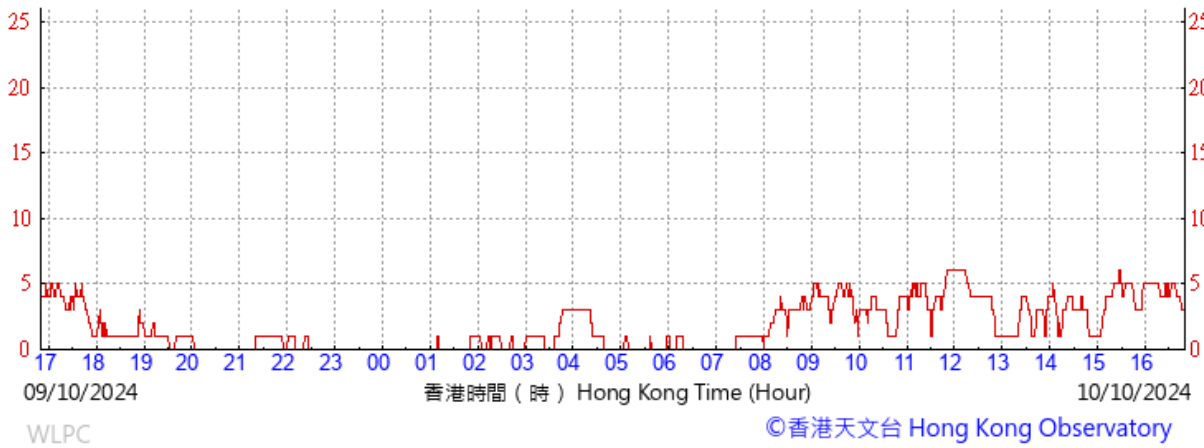
### Wind Data for Wetland Park

#### 10 October 2024

(於香港時間10/10/2024 16 時 50 分更新) (Updated at 16:50H on 10/10/2024)

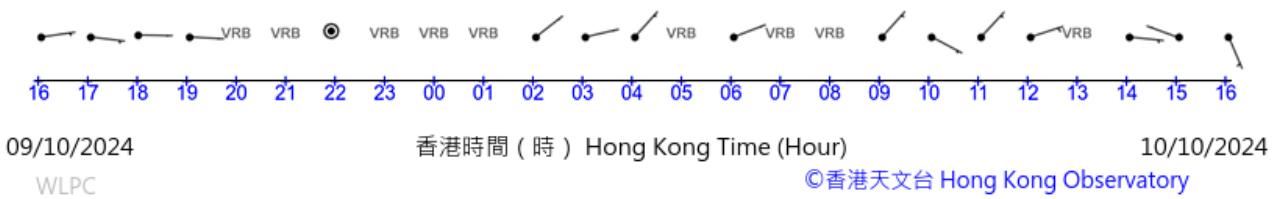


(公里/小時) (於香港時間10/10/2024 16 時 50 分更新) (Updated at 16:50H on 10/10/2024) (km/h)



十分鐘平均風向及風速

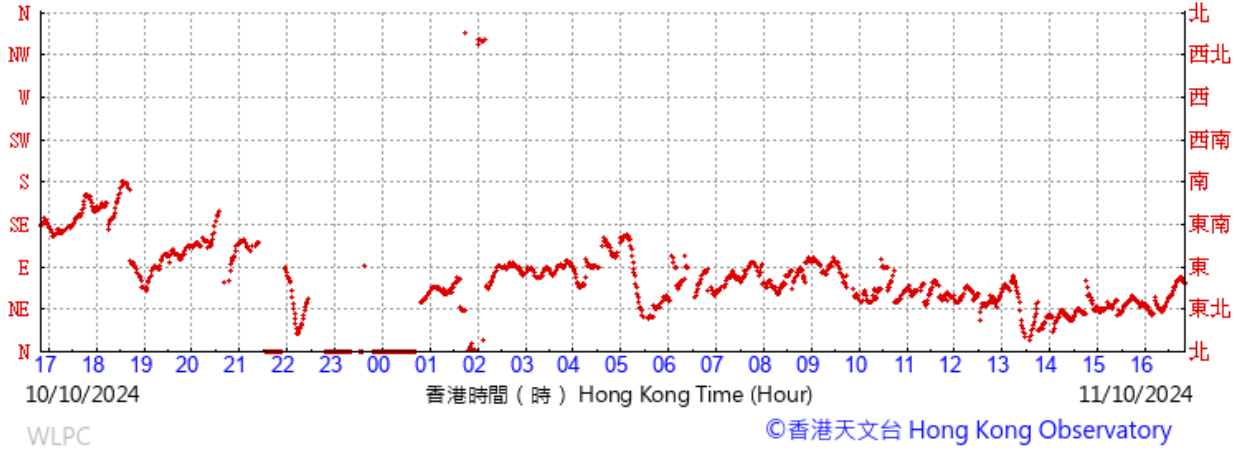
10-minute mean wind



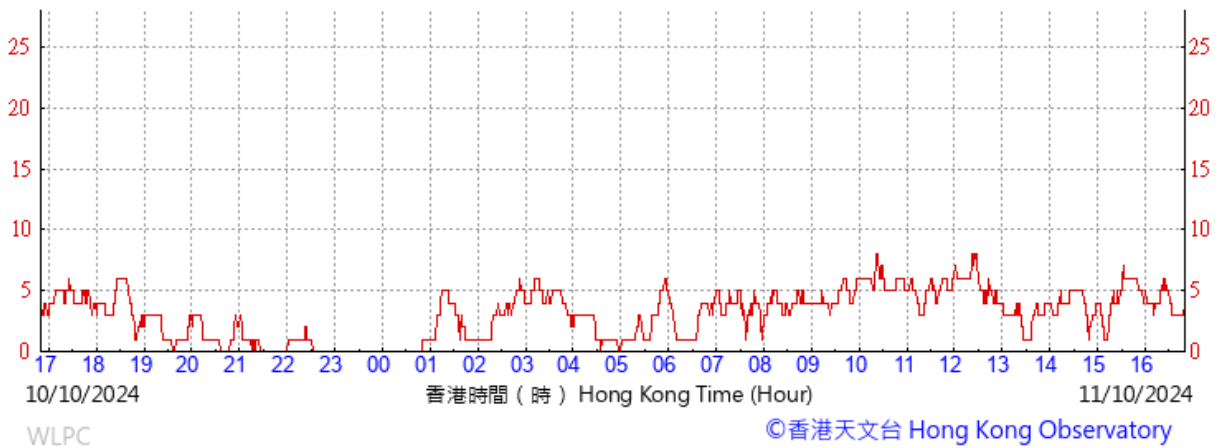
## Wind Data for Wetland Park

11 October 2024

(於香港時間11/10/2024 16 時 50 分更新) (Updated at 16:50H on 11/10/2024)

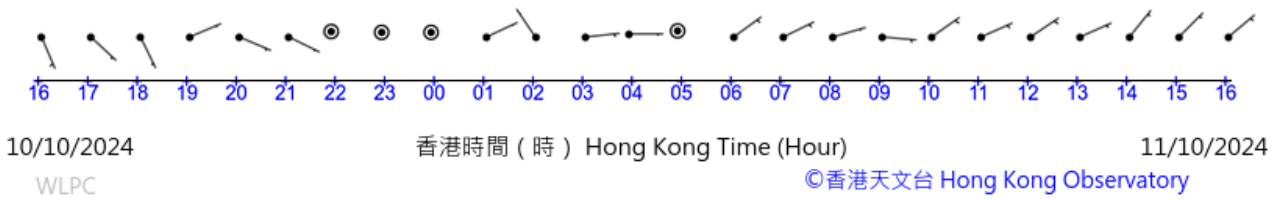


(公里/小時) (於香港時間11/10/2024 16 時 50 分更新) (Updated at 16:50H on 11/10/2024) (km/h)



十分鐘平均風向及風速

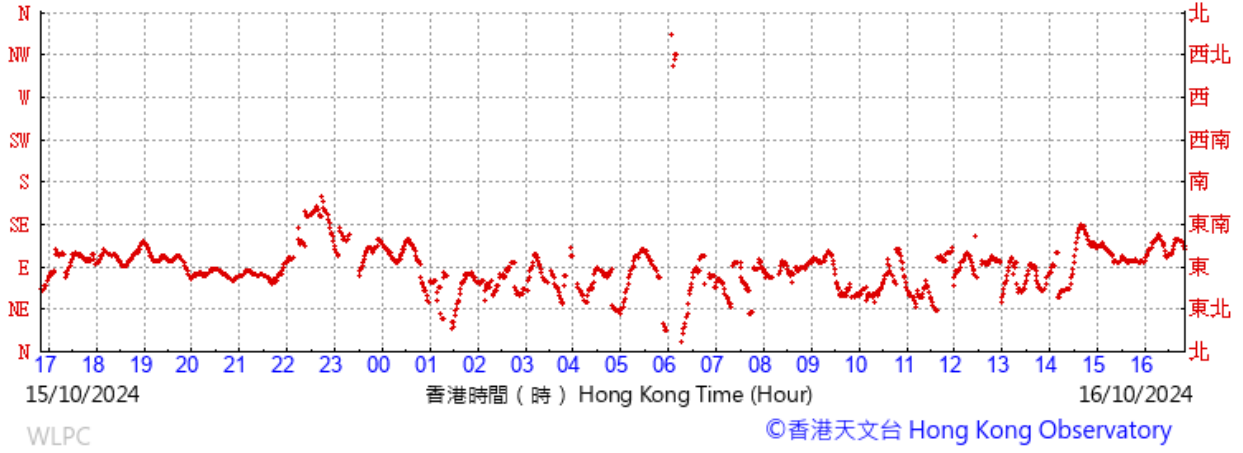
10-minute mean wind



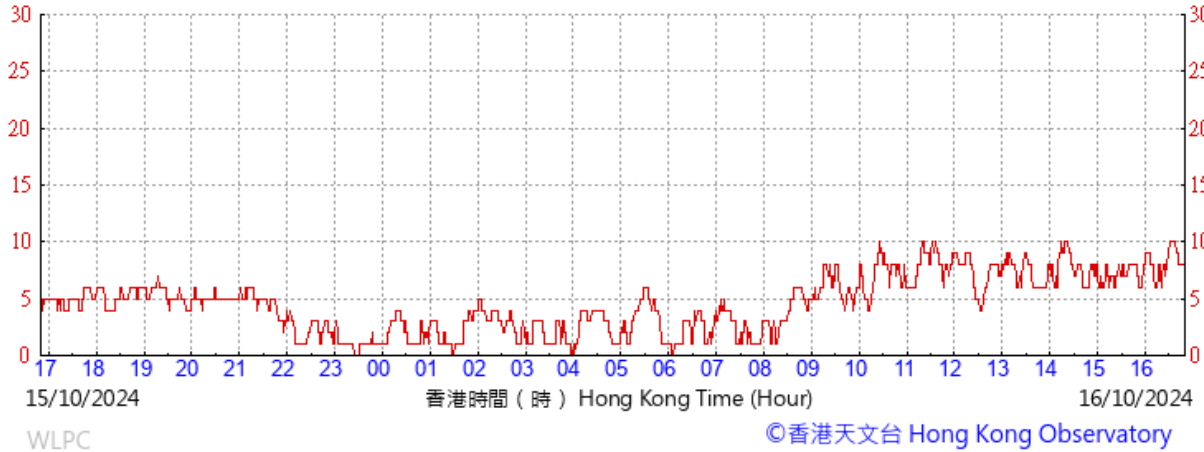
### Wind Data for Wetland Park

16 October 2024

(於香港時間16/10/2024 16 時 50 分更新) (Updated at 16:50H on 16/10/2024)

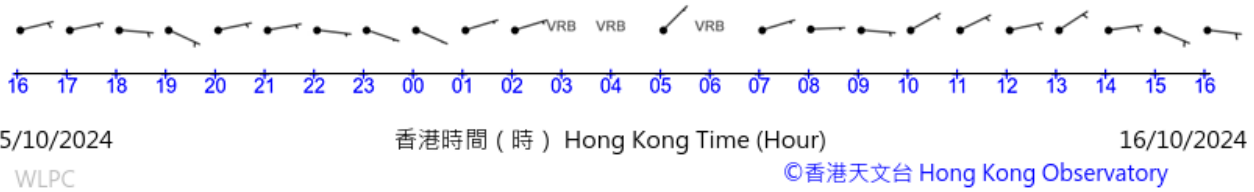


(公里/小時) (於香港時間16/10/2024 16 時 50 分更新) (Updated at 16:50H on 16/10/2024) (km/h)



十分鐘平均風向及風速

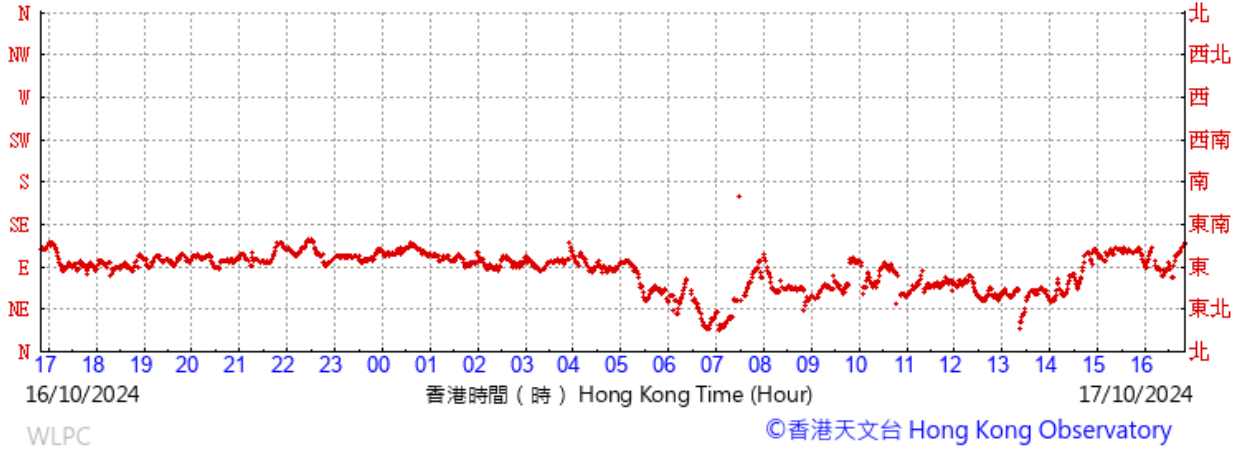
10-minute mean wind



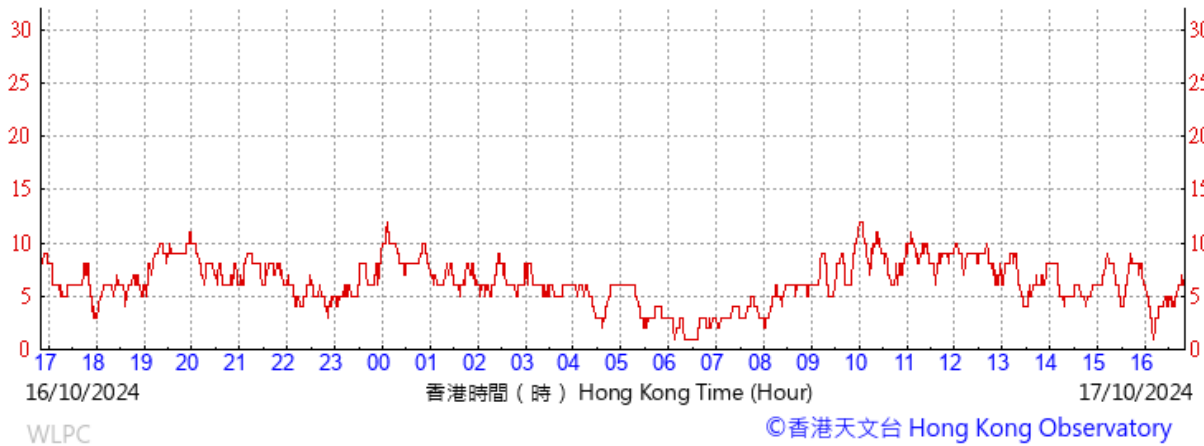
### Wind Data for Wetland Park

17 October 2024

(於香港時間17/10/2024 16 時 50 分更新) (Updated at 16:50H on 17/10/2024)

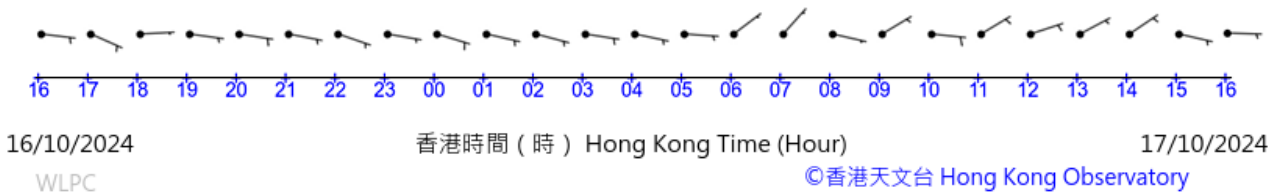


(公里/小時) (於香港時間17/10/2024 16 時 50 分更新) (Updated at 16:50H on 17/10/2024) (km/h)



十分鐘平均風向及風速

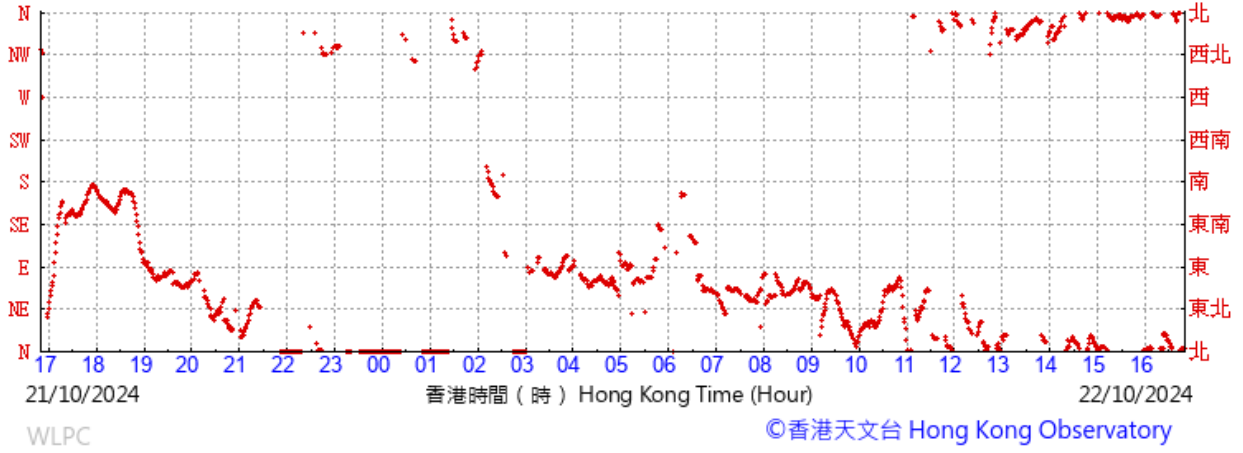
10-minute mean wind



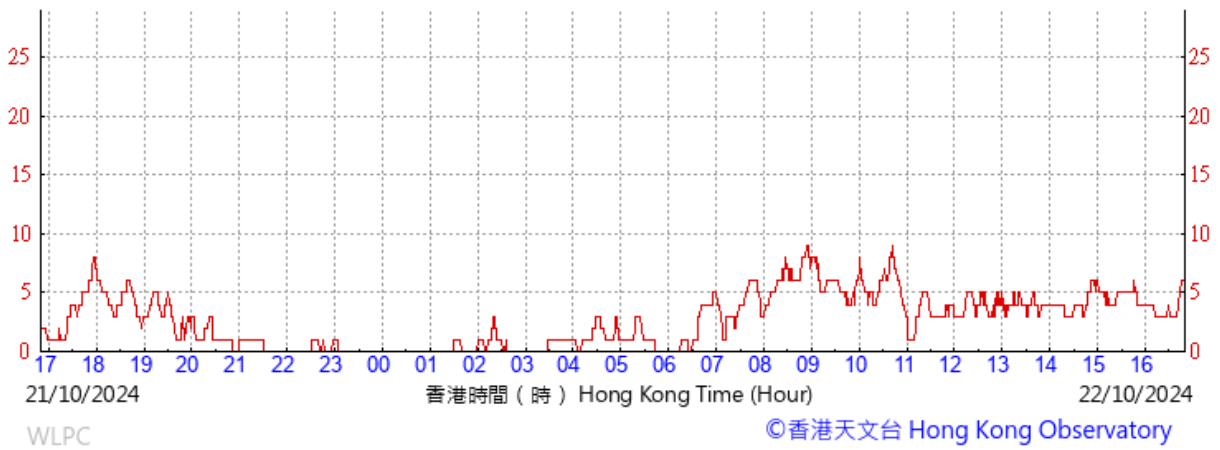
## Wind Data for Wetland Park

22 October 2024

(於香港時間22/10/2024 16 時 50 分更新) (Updated at 16:50H on 22/10/2024)

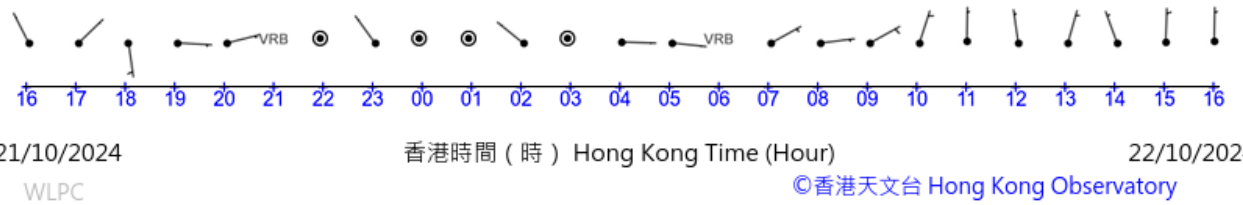


(公里/小時) (於香港時間22/10/2024 16 時 50 分更新) (Updated at 16:50H on 22/10/2024) (km/h)



十分鐘平均風向及風速

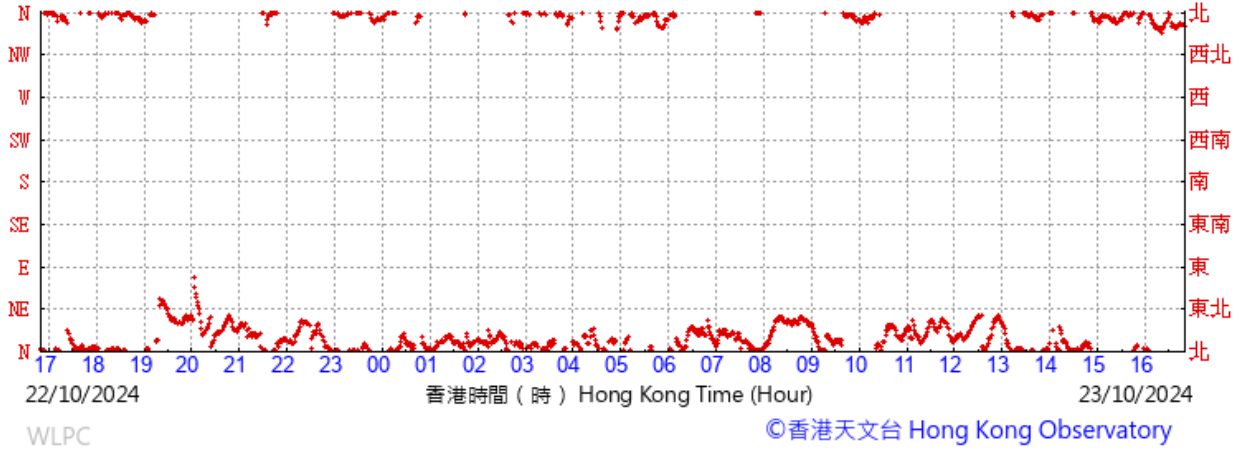
10-minute mean wind



## Wind Data for Wetland Park

23 October 2024

(於香港時間23/10/2024 16時50分更新) (Updated at 16:50H on 23/10/2024)

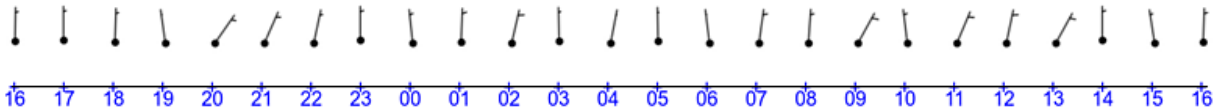


(公里/小時) (於香港時間23/10/2024 16時50分更新) (Updated at 16:50H on 23/10/2024) (km/h)



十分鐘平均風向及風速

10-minute mean wind



22/10/2024

香港時間 (時) Hong Kong Time (Hour)

23/10/2024

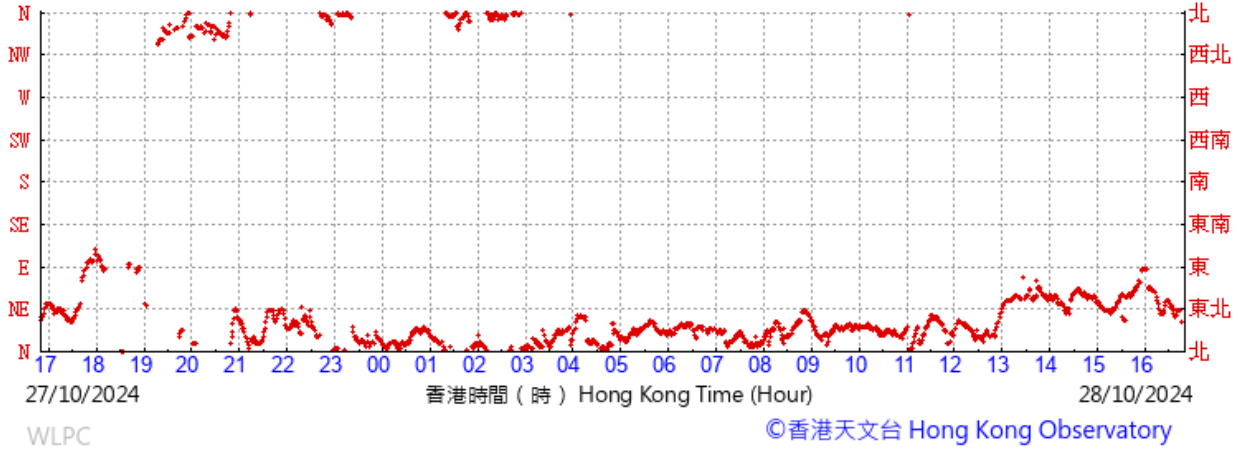
WLPC

©香港天文台 Hong Kong Observatory

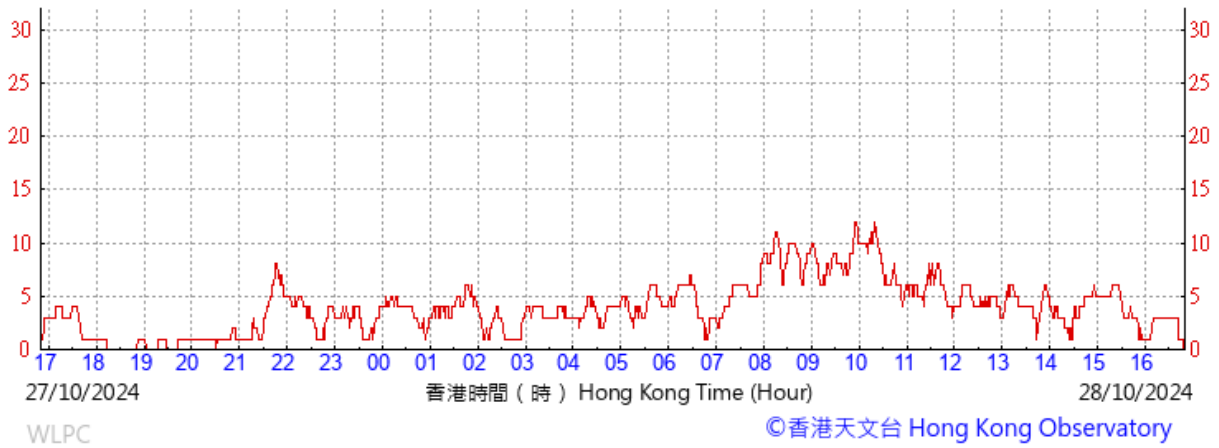
## Wind Data for Wetland Park

28 October 2024

(於香港時間28/10/2024 16時50分更新) (Updated at 16:50H on 28/10/2024)

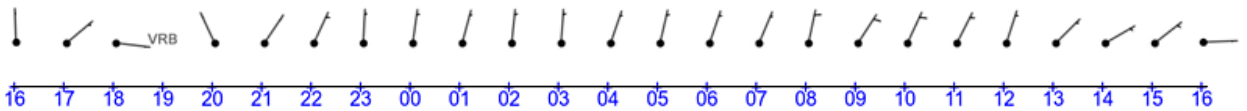


(公里/小時) (於香港時間28/10/2024 16時50分更新) (Updated at 16:50H on 28/10/2024) (km/h)



十分鐘平均風向及風速

10-minute mean wind



27/10/2024

香港時間 (時) Hong Kong Time (Hour)

28/10/2024

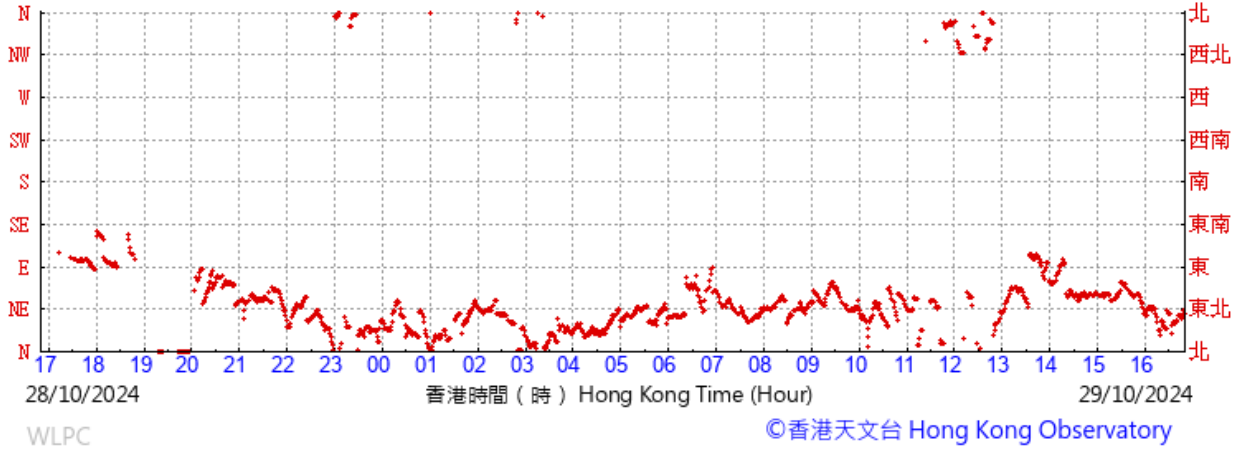
WLPC

©香港天文台 Hong Kong Observatory

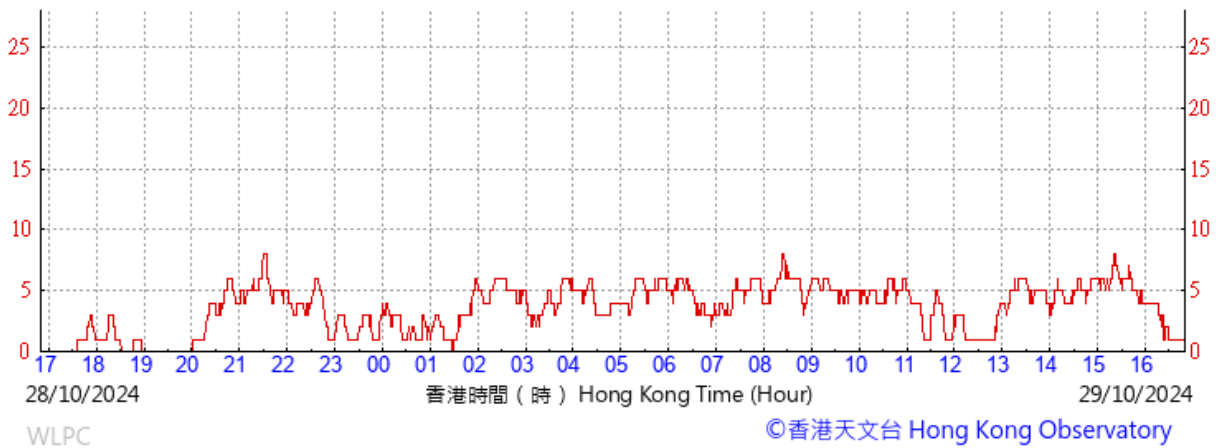
## Wind Data for Wetland Park

29 October 2024

(於香港時間29/10/2024 16時50分更新) (Updated at 16:50H on 29/10/2024)

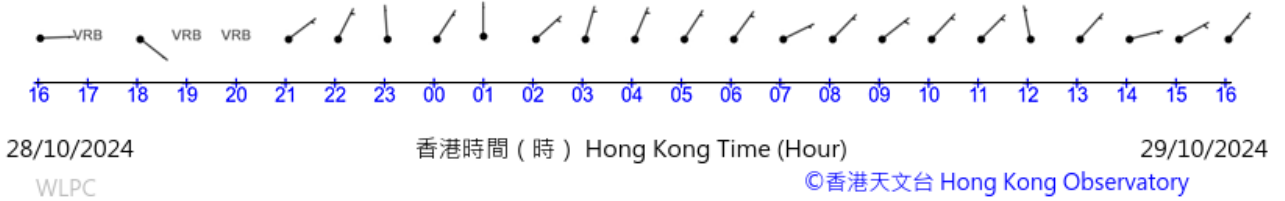


(公里/小時) (於香港時間29/10/2024 16時50分更新) (Updated at 16:50H on 29/10/2024) (km/h)



十分鐘平均風向及風速

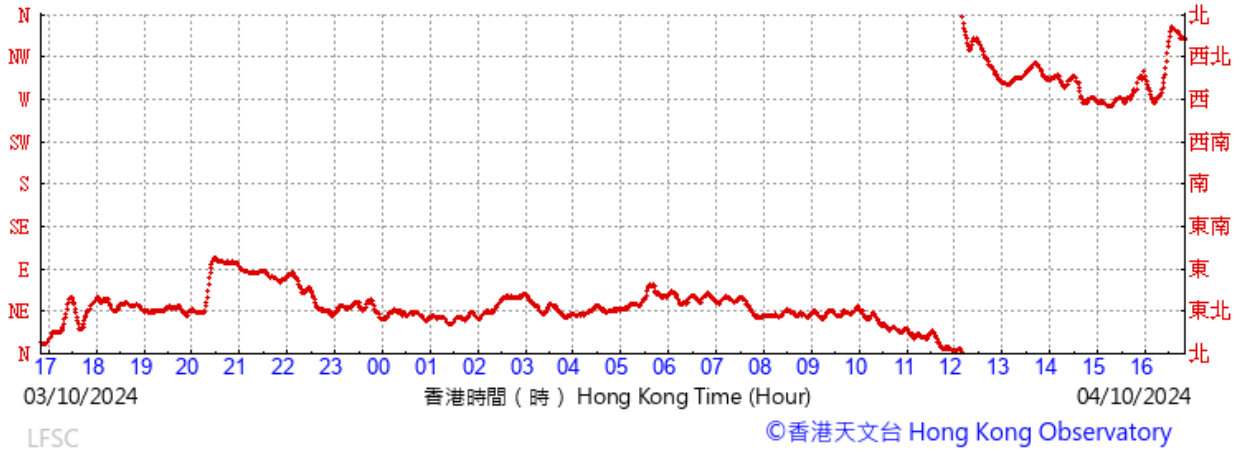
10-minute mean wind



## Wind Data for Lau Fau Shan

4 October 2024

(於香港時間04/10/2024 16 時 50 分更新) (Updated at 16:50H on 04/10/2024)

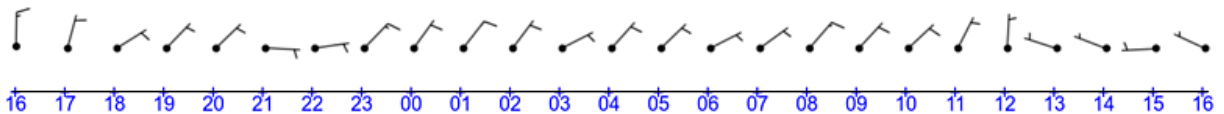


(公里/小時) (於香港時間04/10/2024 16 時 50 分更新) (Updated at 16:50H on 04/10/2024) (km/h)



十分鐘平均風向及風速

10-minute mean wind



03/10/2024

香港時間 (時) Hong Kong Time (Hour)

04/10/2024

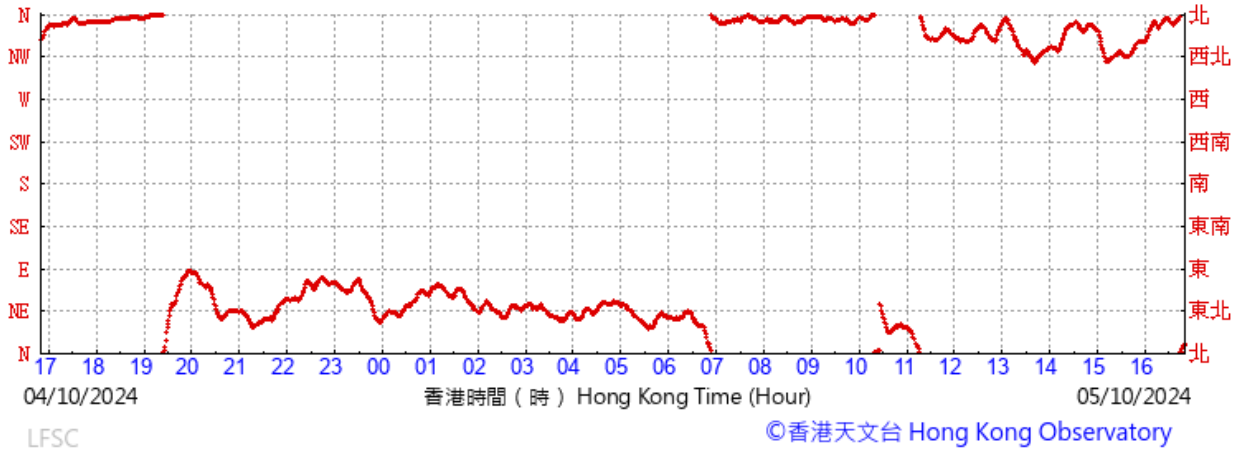
LFSC

©香港天文台 Hong Kong Observatory

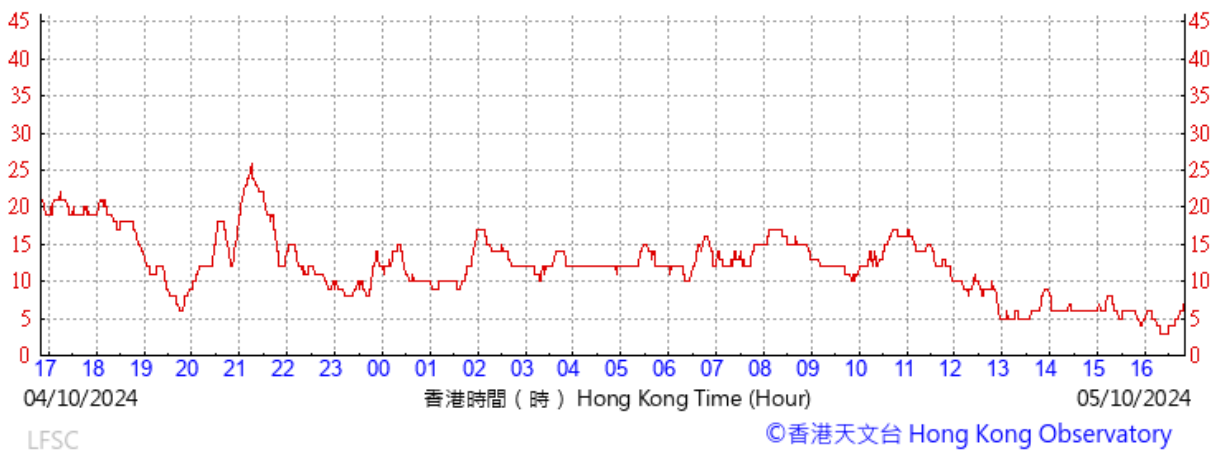
## Wind Data for Lau Fau Shan

### 5 October 2024

(於香港時間05/10/2024 16時50分更新) (Updated at 16:50H on 05/10/2024)

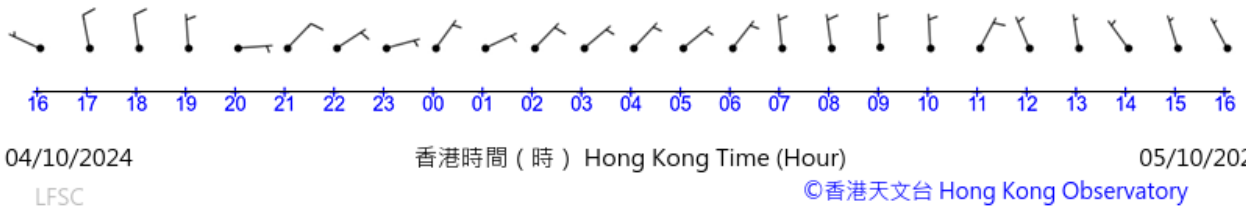


(公里/小時) (於香港時間05/10/2024 16時50分更新) (Updated at 16:50H on 05/10/2024) (km/h)



十分鐘平均風向及風速

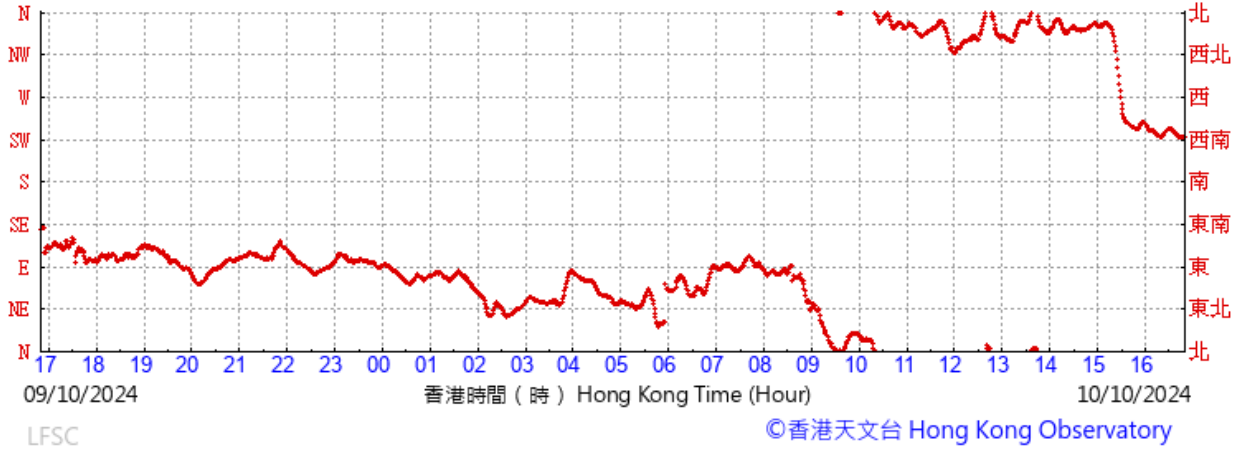
10-minute mean wind



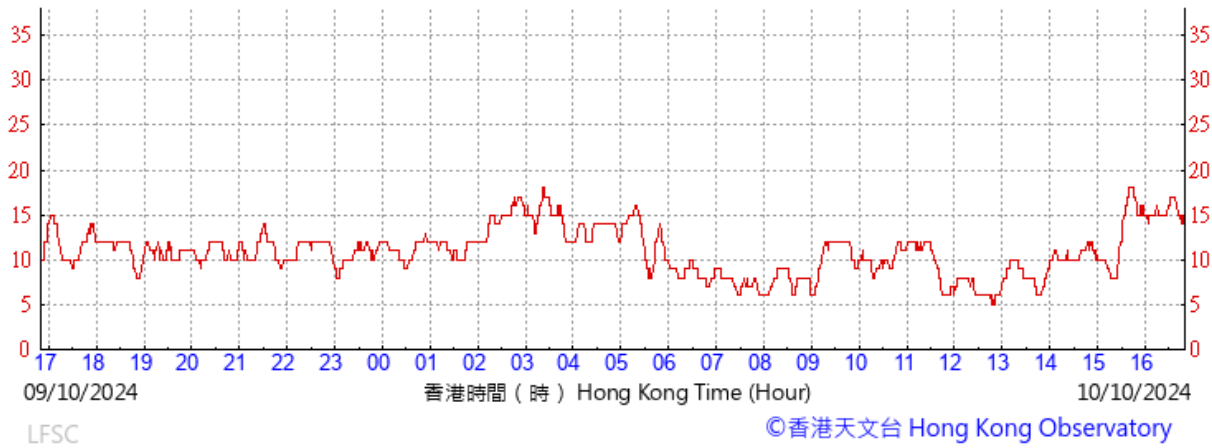
## Wind Data for Lau Fau Shan

10 October 2024

(於香港時間10/10/2024 16 時 50 分更新) (Updated at 16:50H on 10/10/2024)

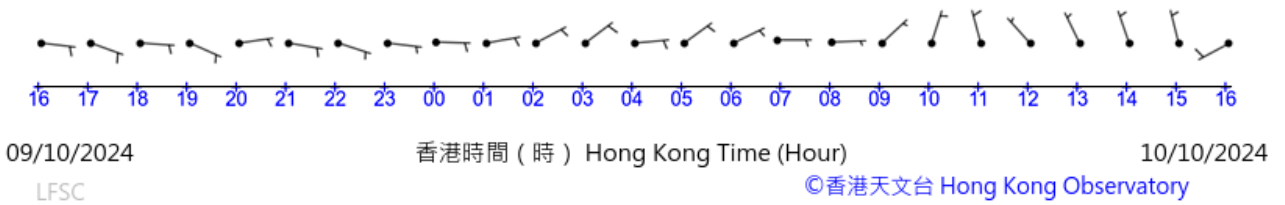


(公里/小時) (於香港時間10/10/2024 16 時 50 分更新) (Updated at 16:50H on 10/10/2024) (km/h)



十分鐘平均風向及風速

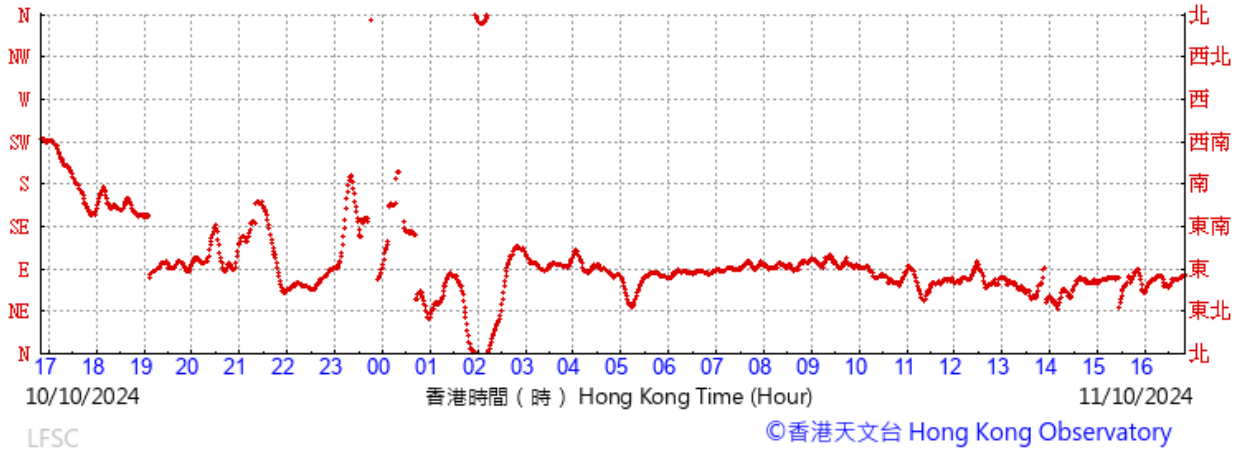
10-minute mean wind



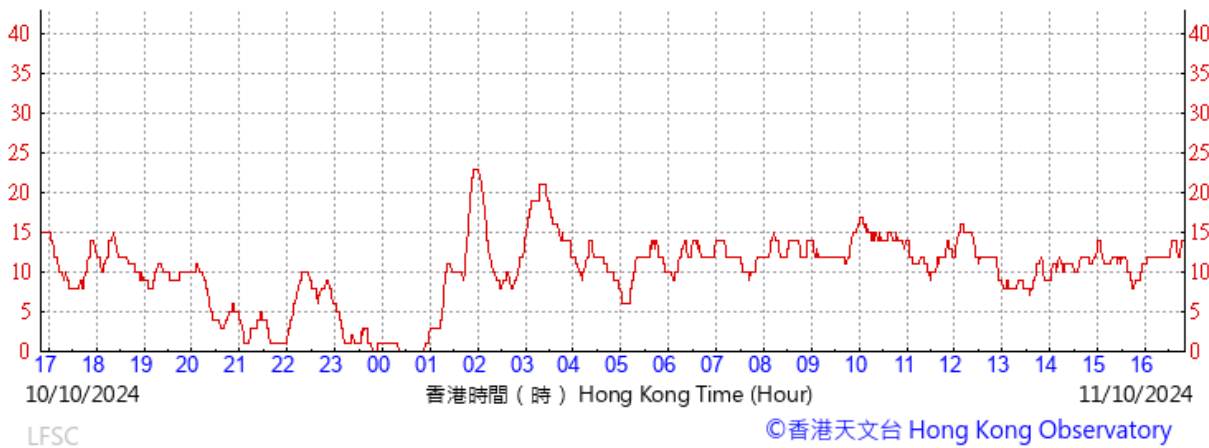
## Wind Data for Lau Fau Shan

11 October 2024

(於香港時間11/10/2024 16 時 50 分更新) (Updated at 16:50H on 11/10/2024)

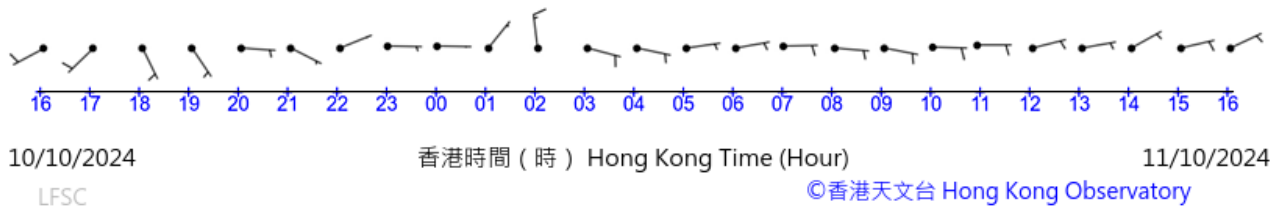


(公里/小時) (於香港時間11/10/2024 16 時 50 分更新) (Updated at 16:50H on 11/10/2024) (km/h)



十分鐘平均風向及風速

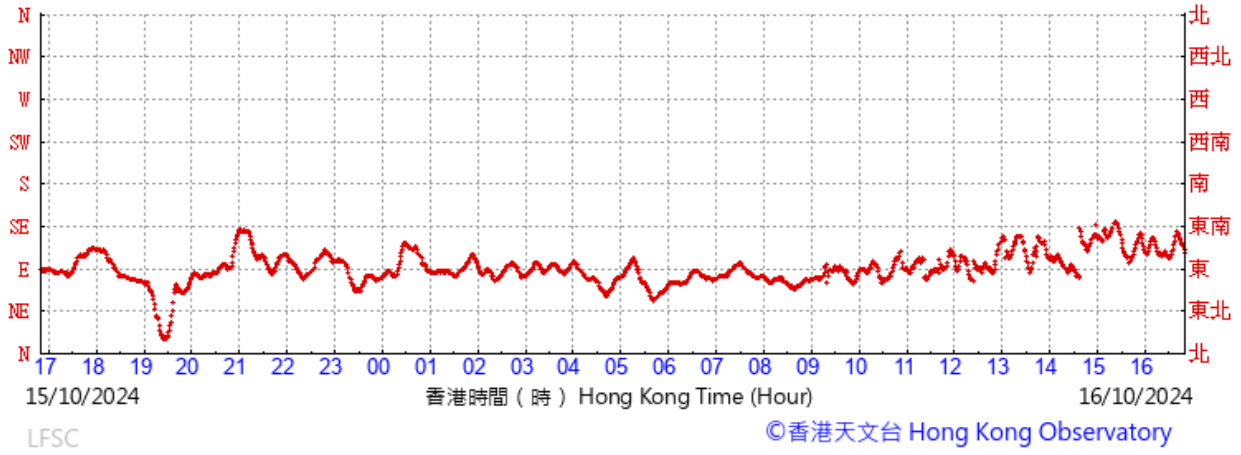
10-minute mean wind



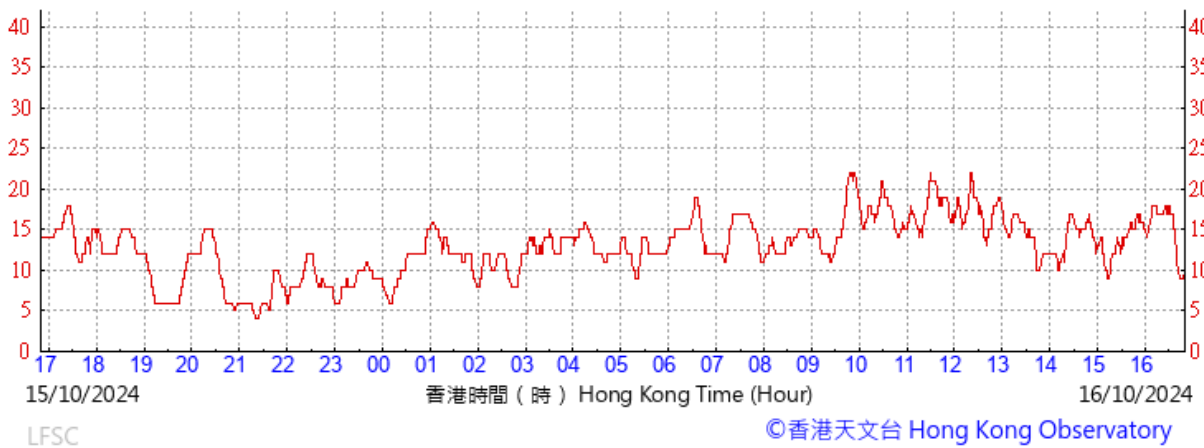
## Wind Data for Lau Fau Shan

16 October 2024

(於香港時間16/10/2024 16 時 50 分更新) (Updated at 16:50H on 16/10/2024)

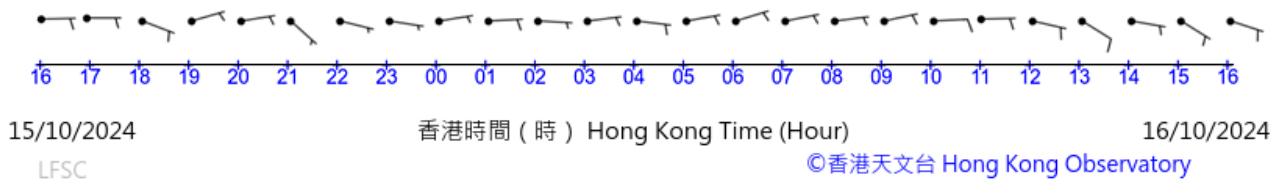


(公里/小時) (於香港時間16/10/2024 16 時 50 分更新) (Updated at 16:50H on 16/10/2024) (km/h)



十分鐘平均風向及風速

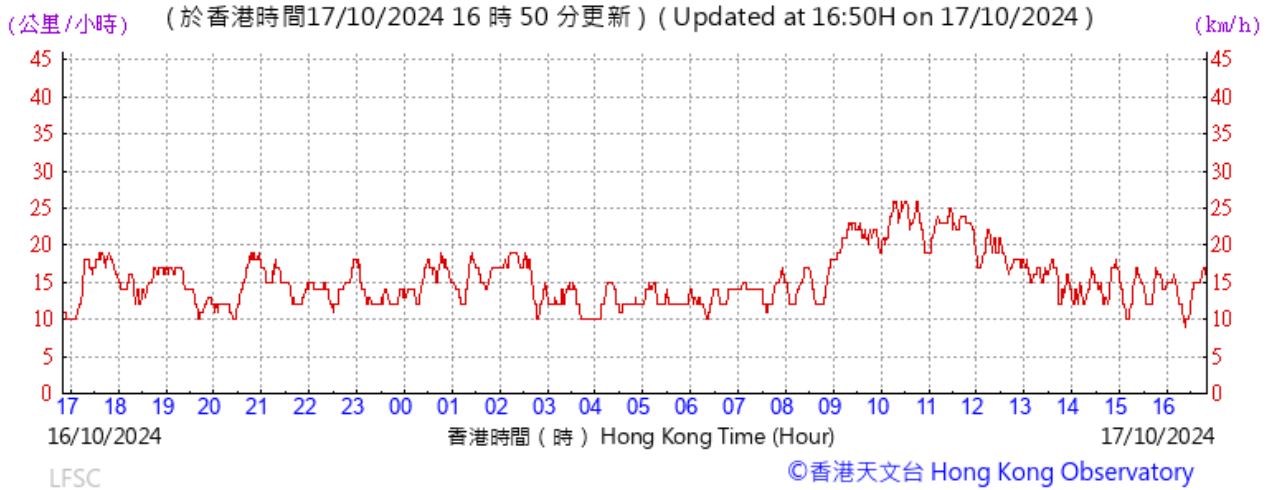
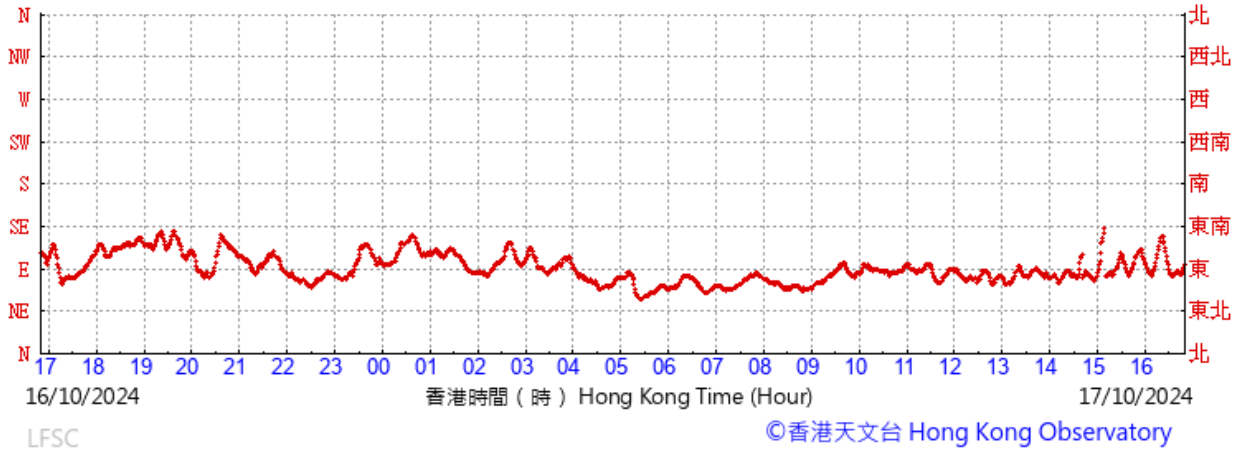
10-minute mean wind



## Wind Data for Lau Fau Shan

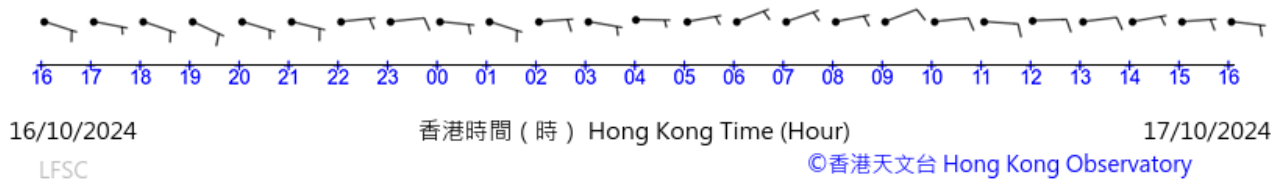
17 October 2024

(於香港時間17/10/2024 16 時 50 分更新) (Updated at 16:50H on 17/10/2024)



十分鐘平均風向及風速

10-minute mean wind



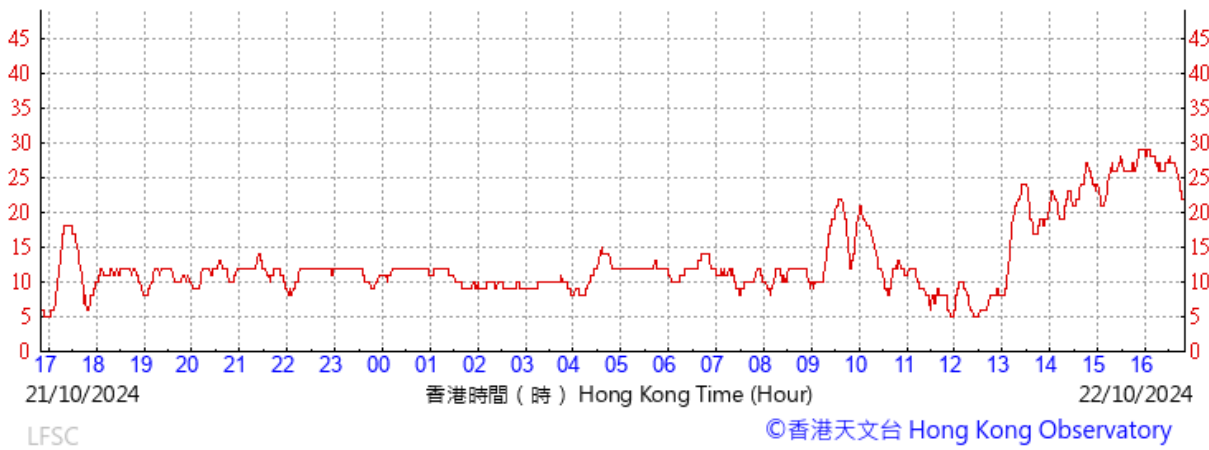
## Wind Data for Lau Fau Shan

22 October 2024

(於香港時間22/10/2024 16 時 50 分更新) (Updated at 16:50H on 22/10/2024)

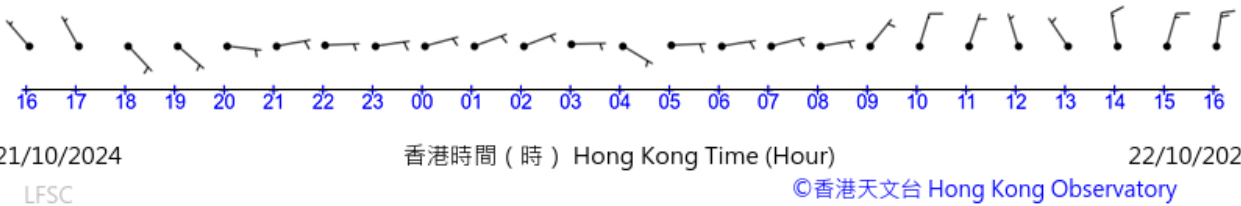


(公里/小時) (於香港時間22/10/2024 16 時 50 分更新) (Updated at 16:50H on 22/10/2024) (km/h)



十分鐘平均風向及風速

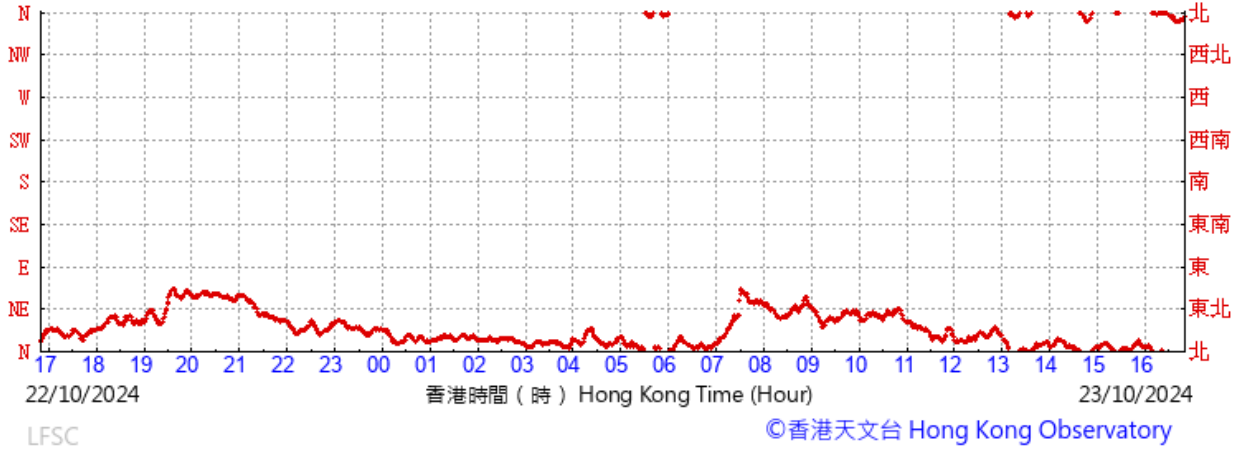
10-minute mean wind



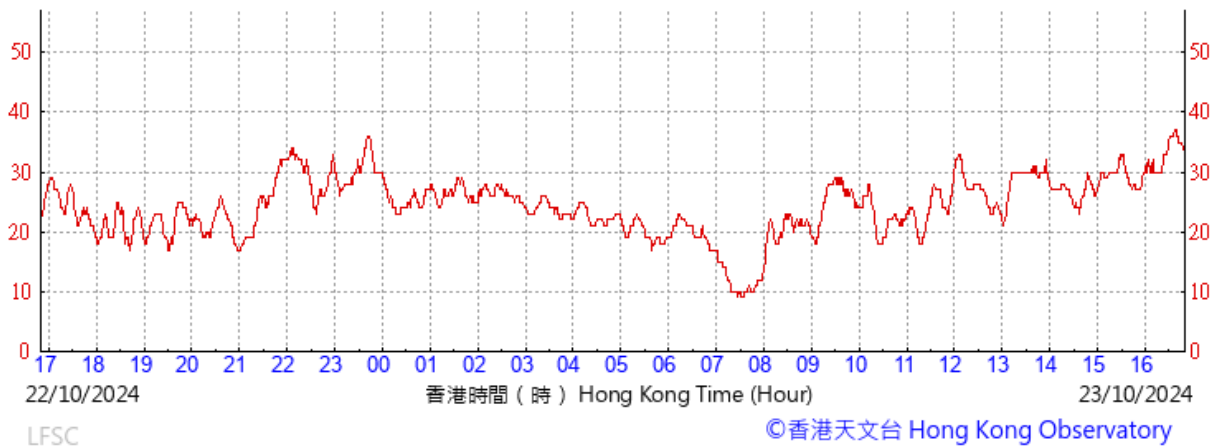
## Wind Data for Lau Fau Shan

23 October 2024

(於香港時間23/10/2024 16 時 50 分更新) (Updated at 16:50H on 23/10/2024)

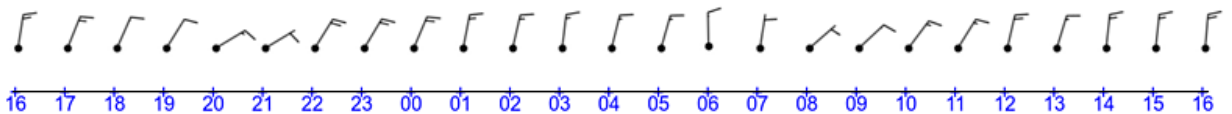


(公里/小時) (於香港時間23/10/2024 16 時 50 分更新) (Updated at 16:50H on 23/10/2024) (km/h)



十分鐘平均風向及風速

10-minute mean wind



22/10/2024

香港時間 (時) Hong Kong Time (Hour)

23/10/2024

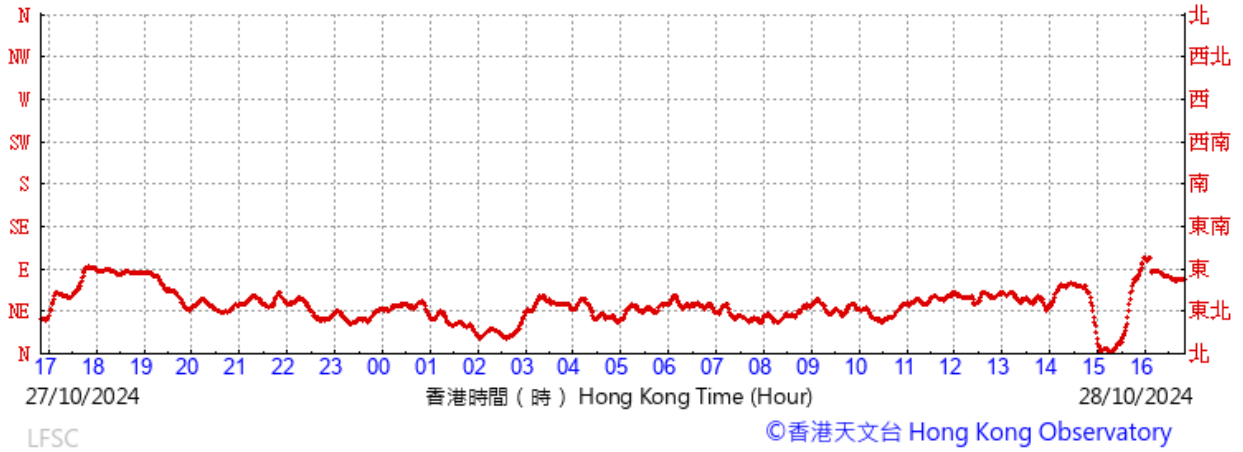
LFSC

©香港天文台 Hong Kong Observatory

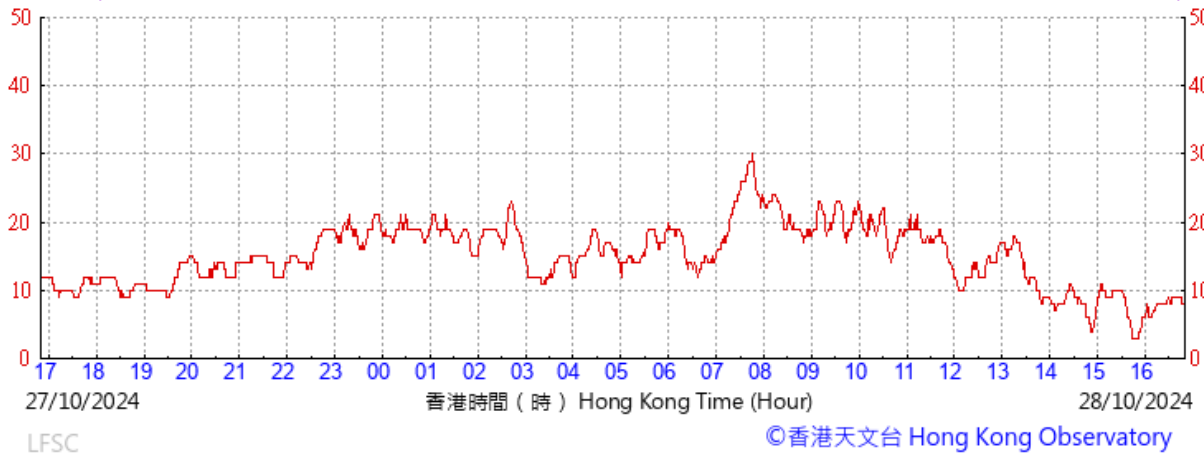
## Wind Data for Lau Fau Shan

28 October 2024

(於香港時間28/10/2024 16時50分更新) (Updated at 16:50H on 28/10/2024)

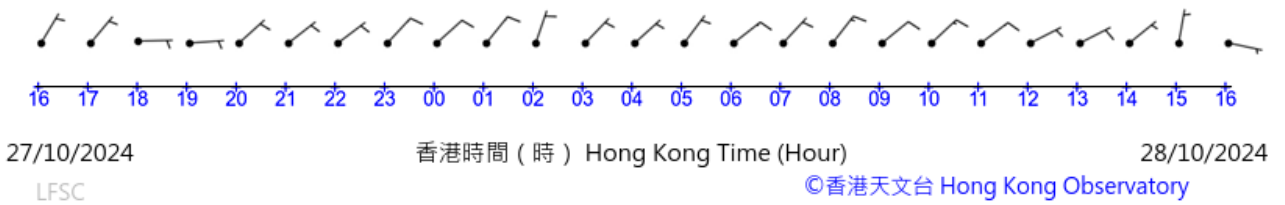


(公里/小時) (於香港時間28/10/2024 16時50分更新) (Updated at 16:50H on 28/10/2024) (km/h)



十分鐘平均風向及風速

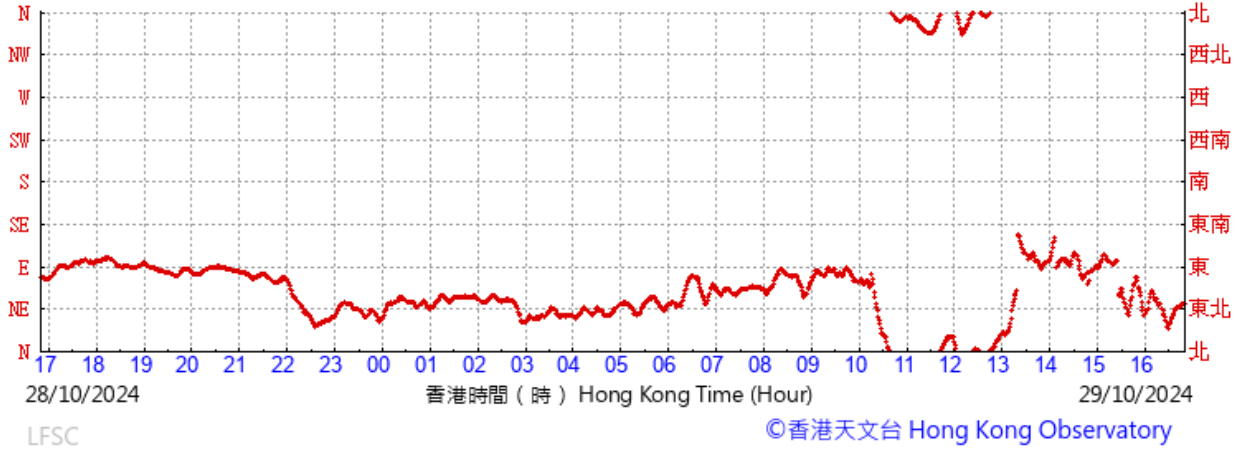
10-minute mean wind



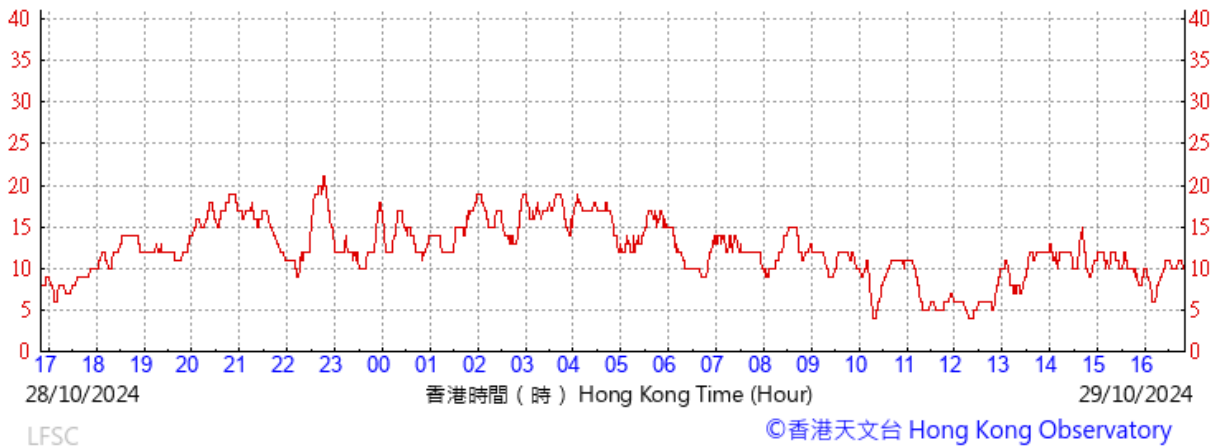
## Wind Data for Lau Fau Shan

29 October 2024

(於香港時間29/10/2024 16 時 50 分更新) (Updated at 16:50H on 29/10/2024)

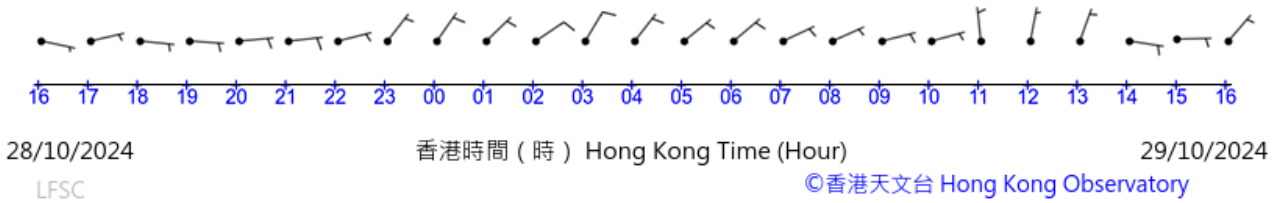


(公里/小時) (於香港時間29/10/2024 16 時 50 分更新) (Updated at 16:50H on 29/10/2024) (km/h)



十分鐘平均風向及風速

10-minute mean wind



## Daily Extract

Daily Extract of Meteorological Observations , October 2024

 Back Year  Month  Go

Day	Hong Kong Observatory								King's Park	Waglan Island <sup>A</sup>	
	Mean Pressure (hPa)	Air Temperature			Mean Dew Point (deg. C)	Mean Relative Humidity (%)	Mean Amount of Cloud (%)	Total Rainfall (mm)	Total Bright Sunshine (hours)	Prevailing Wind Direction (degrees)	Mean Wind Speed (km/h)
		Absolute Daily Max (deg. C)	Mean (deg. C)	Absolute Daily Min (deg. C)							
01	1005.2	34.2	30.9	27.8	21.6	58	78	0.0	***	***	***
02	1009.9	30.8	27.4	25.5	17.3	54	75	0.0	***	***	***
03	1013.2	29.4	26.1	23.3	14.6	49	74	0.0	***	***	***
04	1014.4	30.9	27.0	24.6	15.8	50	69	0.0	***	***	***
05	1013.3	31.5	27.9	25.5	20.0	63	80	0.0	***	***	***
06	1013.7	33.3	29.2	26.7	23.0	70	42	0.0	***	***	***
07	1014.4	32.9	29.3	27.3	22.2	66	60	0.0	***	***	***
08	1014.2	31.7	28.2	26.2	20.1	62	35	0.0	***	***	***
09	1013.5	27.4	26.4	25.2	20.1	68	83	Trace	***	***	***
10	1013.0	30.6	27.0	24.5	20.4	68	58	Trace	***	***	***
11	1013.7	27.5	25.3	23.2	21.3	79	84	8.7	***	***	***
12	1015.1	29.7	27.0	25.6	20.2	67	31	0.0	***	***	***
13	1014.5	30.2	27.5	25.9	22.2	73	65	0.0	***	***	***
14	1013.5	31.0	28.0	26.3	23.0	75	34	0.0	***	***	***
15	1013.6	30.9	28.1	26.6	23.3	75	77	0.0	***	***	***
16	1014.5	31.1	28.2	27.4	23.0	74	88	Trace	***	***	***
17	1013.9	29.7	27.8	27.1	23.3	77	85	Trace	***	***	***
18	1013.2	30.7	28.3	27.1	24.0	78	85	Trace	***	***	***
19	1014.1	33.7	29.2	26.4	23.9	74	43	0.0	***	***	***
20	1016.5	29.7	27.9	26.9	23.1	75	82	1.9	***	***	***
21	1015.0	31.5	27.8	26.4	22.9	75	69	Trace	***	***	***
22	1013.7	32.3	28.3	26.0	20.5	64	52	0.0	***	***	***
23	1012.4	28.4	25.7	23.4	16.4	57	81	0.0	***	***	***

24	1009.2	28.5	24.8	22.0	10.6	42	84	0.0	***	***	***
25	1006.7	29.4	26.0	22.9	13.2	45	78	0.0	***	***	***
26	1006.6	28.5	26.6	25.3	19.8	67	88	0.7	***	***	***
27	1009.3	29.2	27.3	25.9	22.0	73	77	Trace	***	***	***
28	1010.1	27.2	25.8	24.6	19.2	67	83	Trace	***	***	***
29	1011.1	26.7	25.3	23.7	19.1	69	86	Trace	***	***	***
30	1010.3	29.3	26.2	24.3	18.7	64	70	0.0	***	***	***
31	1006.0	30.6	27.1	24.1	16.4	52	41	0.0	***	***	***
Mean/Total	1012.2	30.3	27.3	25.4	20.0	65	69	11.3	***	***	***
Climatological Normal <sup>?</sup>	1014.0	28.1	25.7	23.9	20.2	73	58	120.3	197.8	080	26.1

\*\*\* unavailable

<sup>^</sup> Information of wind direction and wind speed for Waglan Island are based on automatic weather station data since August 1989

Trace means rainfall less than 0.05 mm

<sup>?</sup> 1991-2020 Climatological Normal, unless otherwise specified

