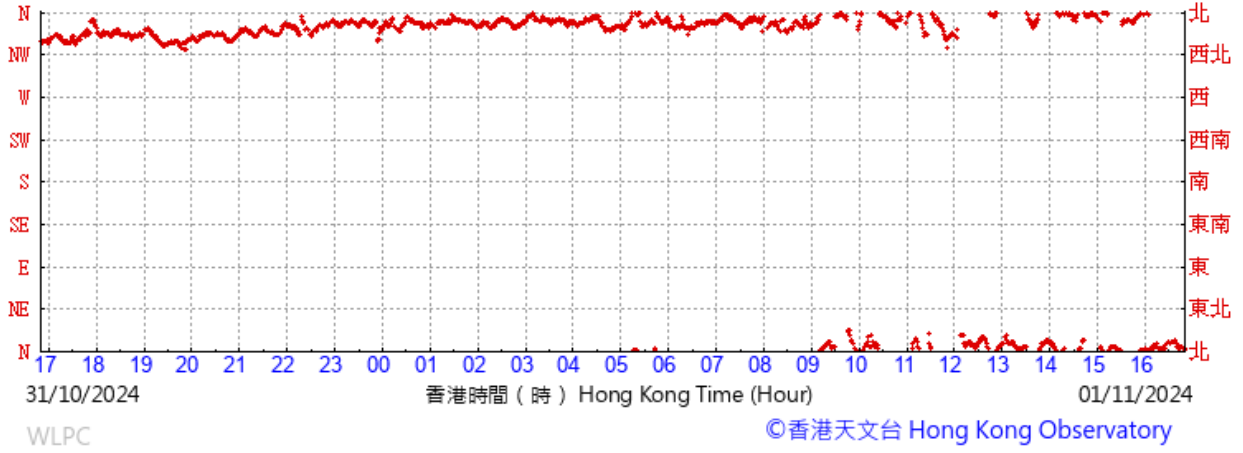


G. Weather Conditions during the Monitoring Period

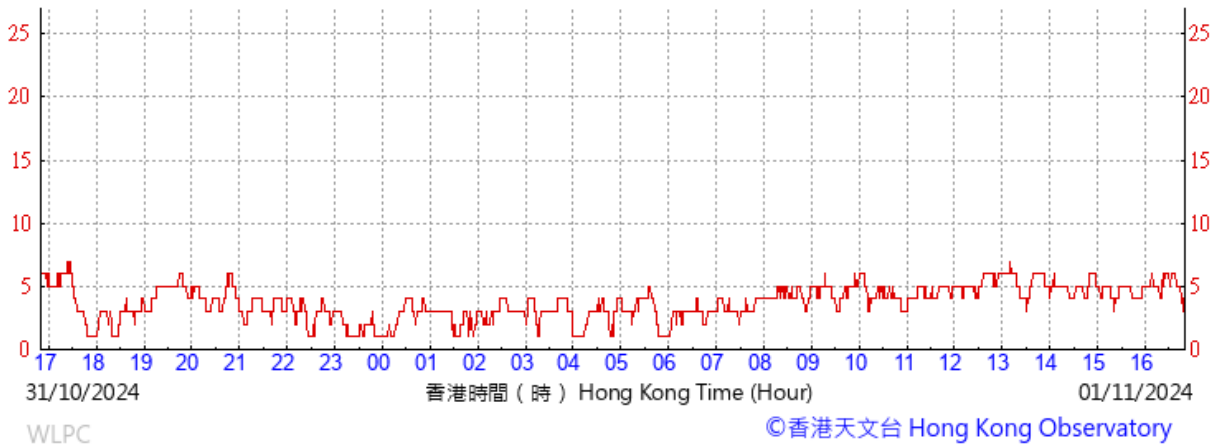
Wind Data for Wetland Park

1 November 2024

(於香港時間01/11/2024 16 時 50 分更新) (Updated at 16:50H on 01/11/2024)

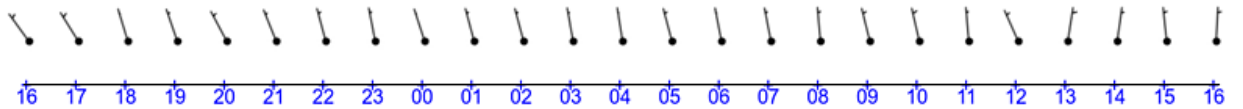


(公里/小時) (於香港時間01/11/2024 16 時 50 分更新) (Updated at 16:50H on 01/11/2024) (km/h)



十分鐘平均風向及風速

10-minute mean wind



31/10/2024

香港時間 (時) Hong Kong Time (Hour)

01/11/2024

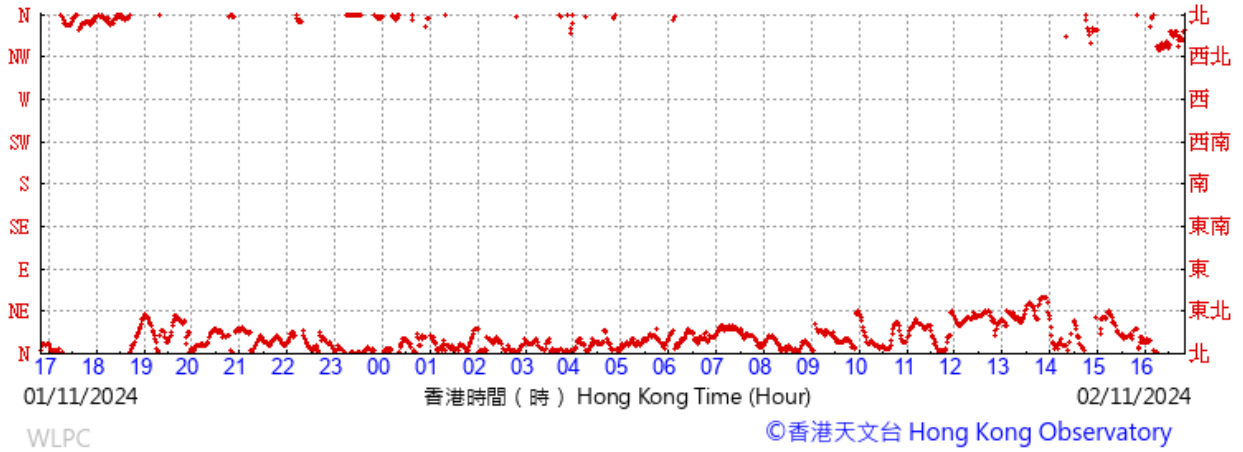
WLPC

©香港天文台 Hong Kong Observatory

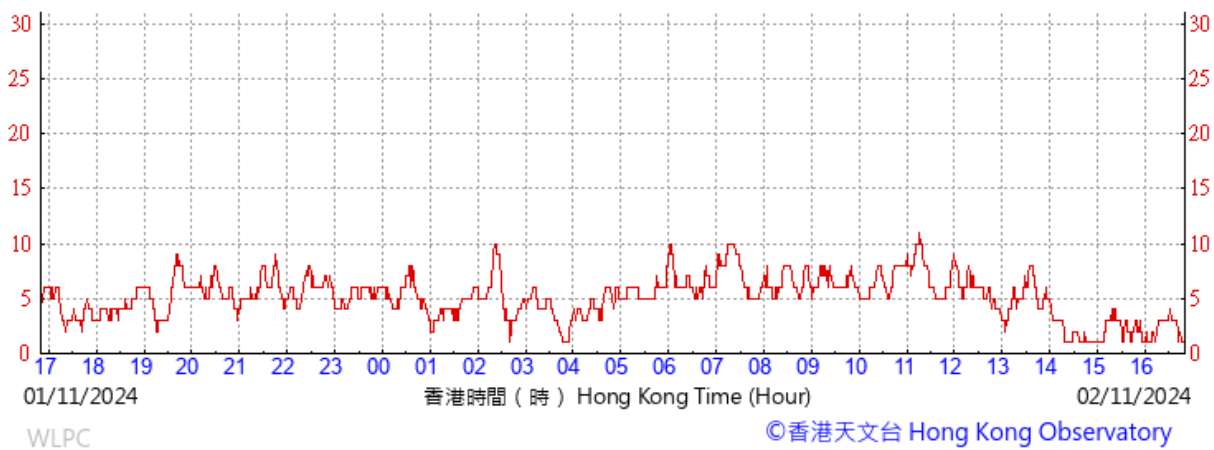
Wind Data for Wetland Park

2 November 2024

(於香港時間02/11/2024 16 時 50 分更新) (Updated at 16:50H on 02/11/2024)

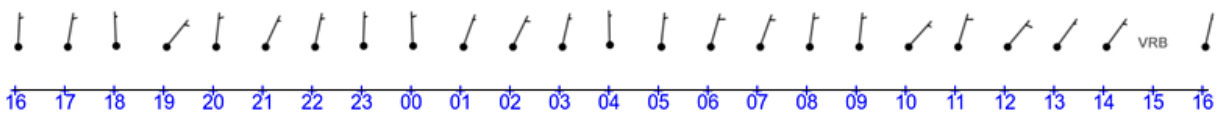


(公里/小時) (於香港時間02/11/2024 16 時 50 分更新) (Updated at 16:50H on 02/11/2024) (km/h)



十分鐘平均風向及風速

10-minute mean wind



01/11/2024

香港時間 (時) Hong Kong Time (Hour)

02/11/2024

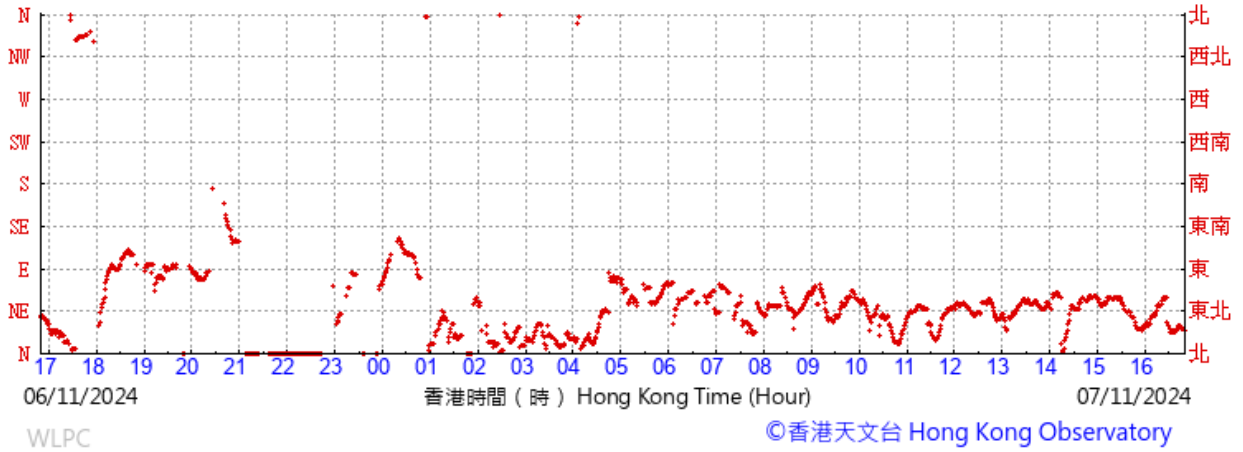
WLPC

©香港天文台 Hong Kong Observatory

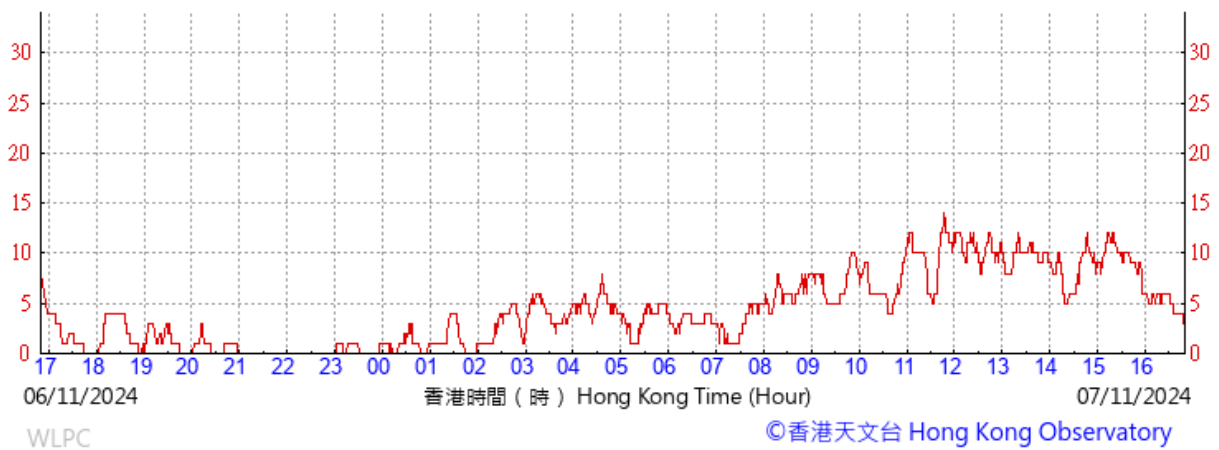
Wind Data for Wetland Park

7 November 2024

(於香港時間07/11/2024 16 時 50 分更新) (Updated at 16:50H on 07/11/2024)

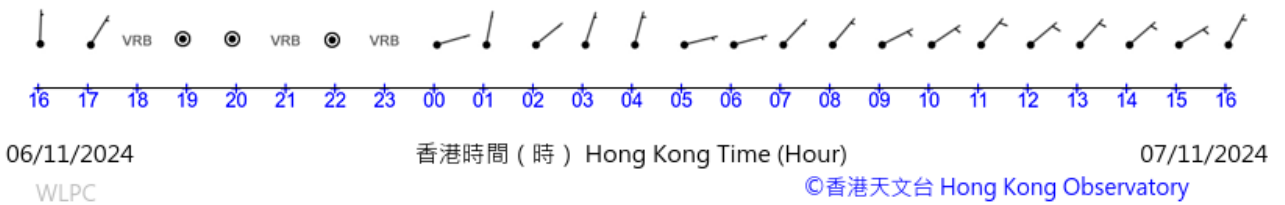


(公里/小時) (於香港時間07/11/2024 16 時 50 分更新) (Updated at 16:50H on 07/11/2024) (km/h)



十分鐘平均風向及風速

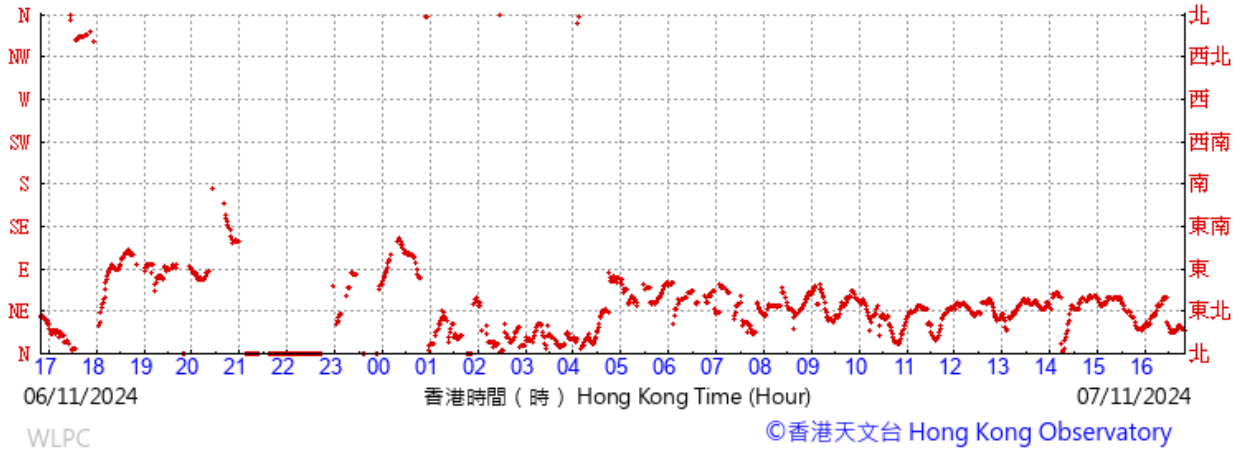
10-minute mean wind



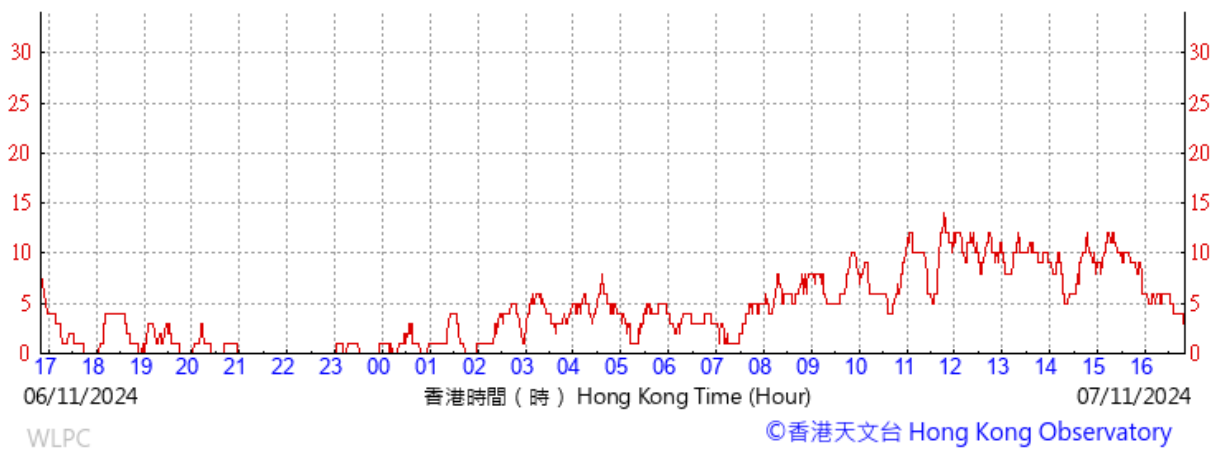
Wind Data for Wetland Park

8 November 2024

(於香港時間07/11/2024 16 時 50 分更新) (Updated at 16:50H on 07/11/2024)

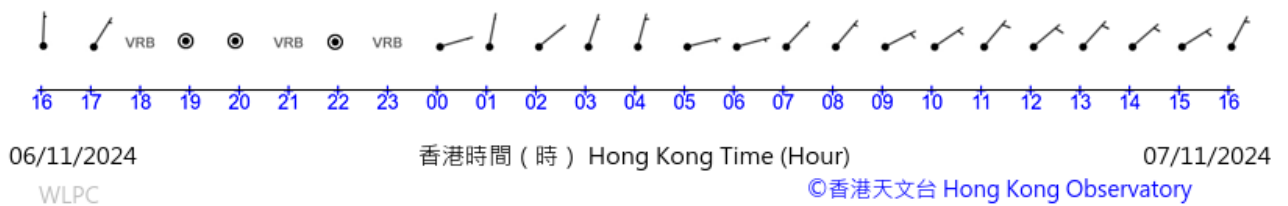


(公里/小時) (於香港時間07/11/2024 16 時 50 分更新) (Updated at 16:50H on 07/11/2024) (km/h)



十分鐘平均風向及風速

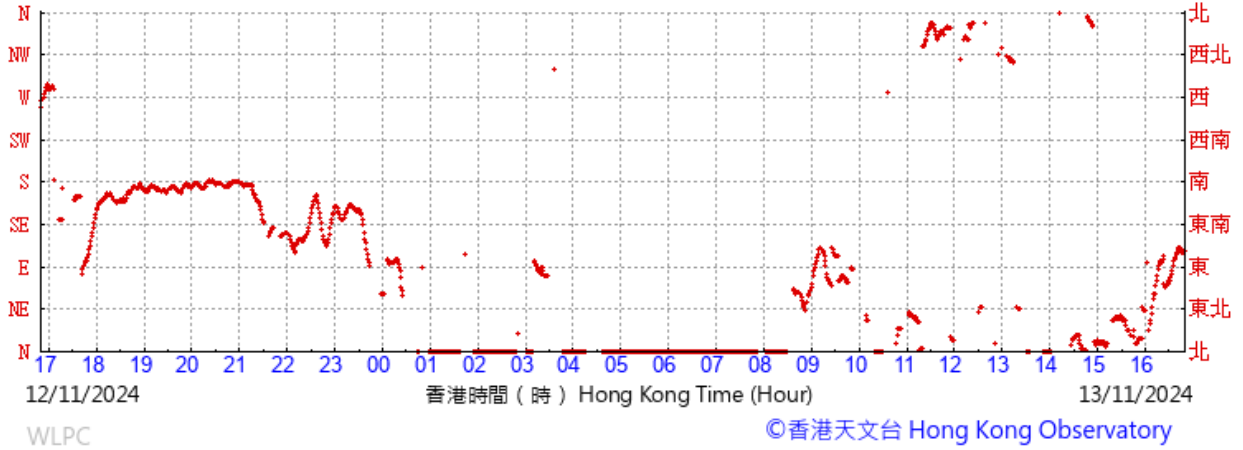
10-minute mean wind



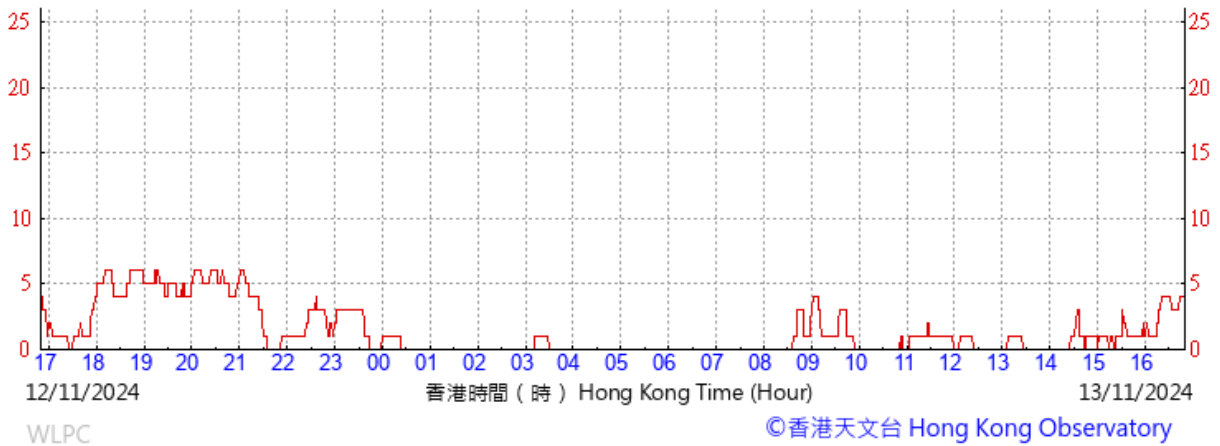
Wind Data for Wetland Park

13 November 2024

(於香港時間13/11/2024 16 時 50 分更新) (Updated at 16:50H on 13/11/2024)

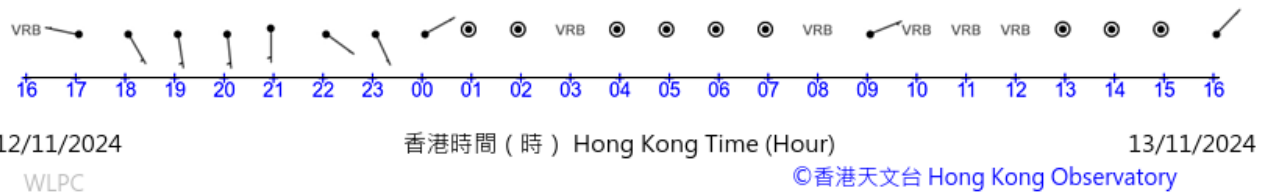


(公里/小時) (於香港時間13/11/2024 16 時 50 分更新) (Updated at 16:50H on 13/11/2024) (km/h)



十分鐘平均風向及風速

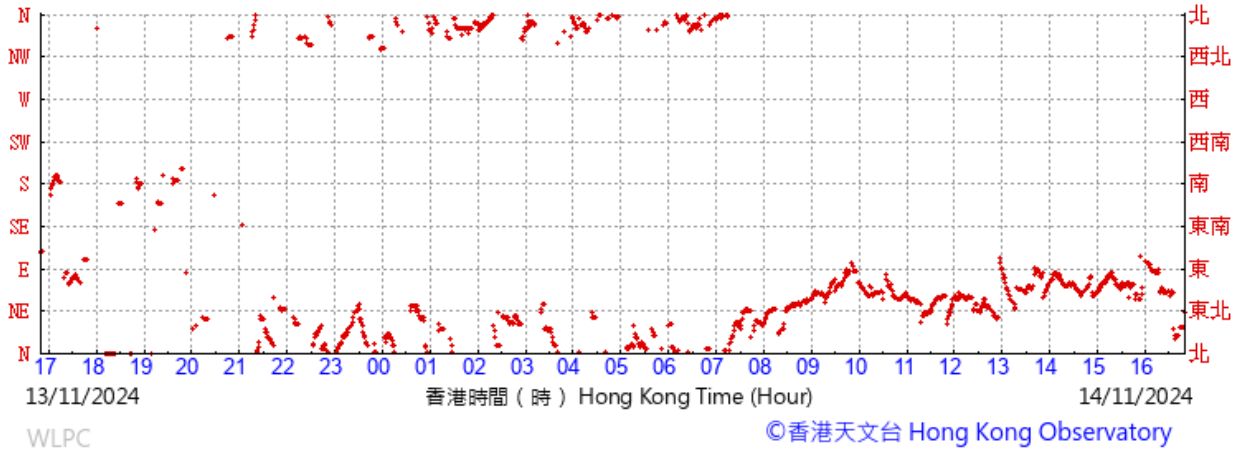
10-minute mean wind



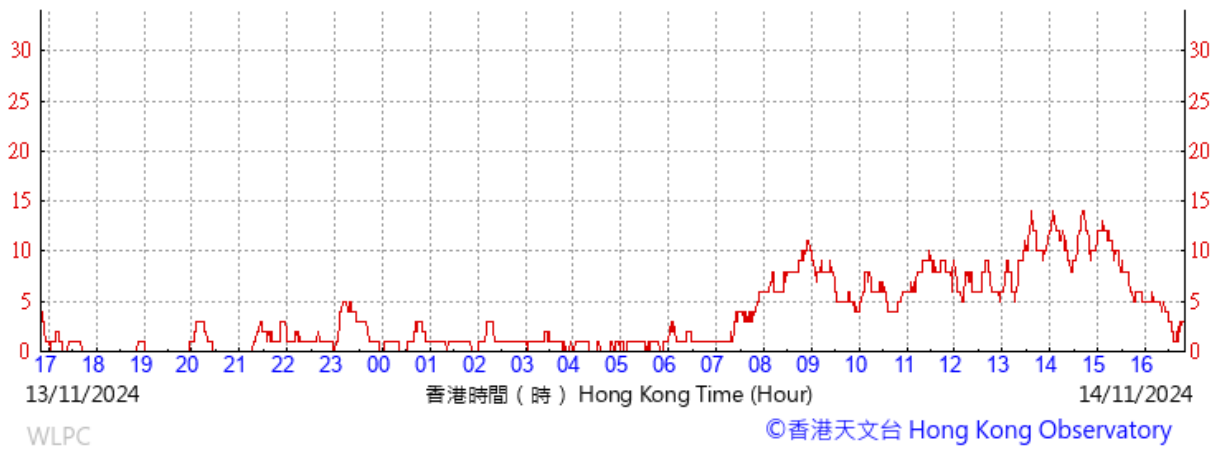
Wind Data for Wetland Park

14 November 2024

(於香港時間14/11/2024 16時50分更新) (Updated at 16:50H on 14/11/2024)

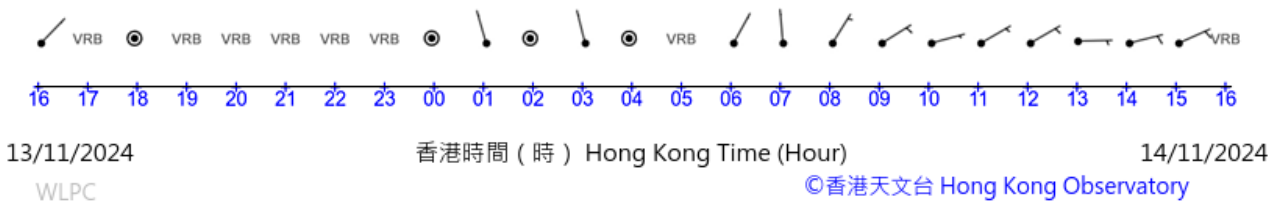


(公里/小時) (於香港時間14/11/2024 16時50分更新) (Updated at 16:50H on 14/11/2024) (km/h)



十分鐘平均風向及風速

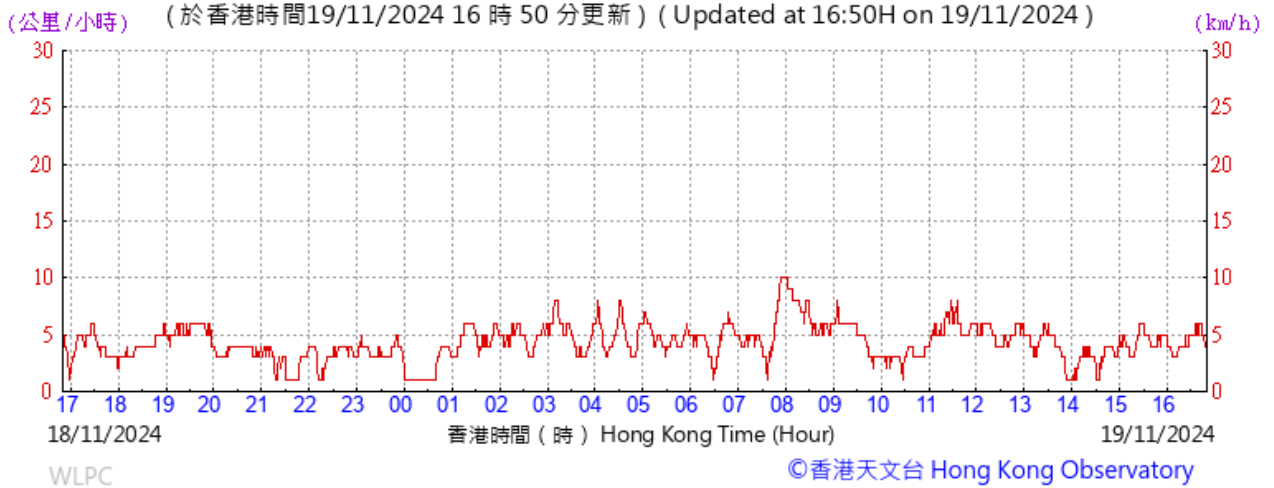
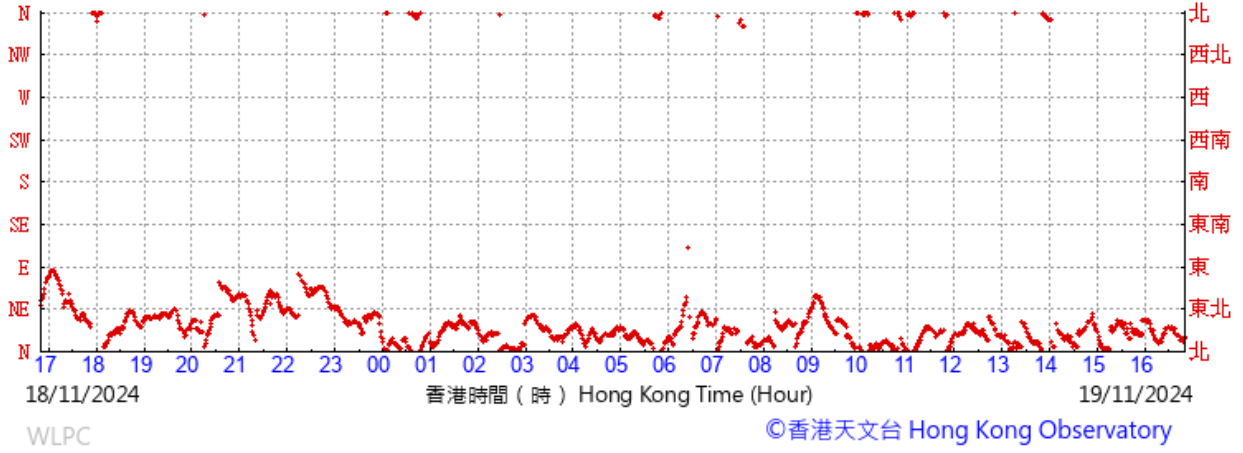
10-minute mean wind



Wind Data for Wetland Park

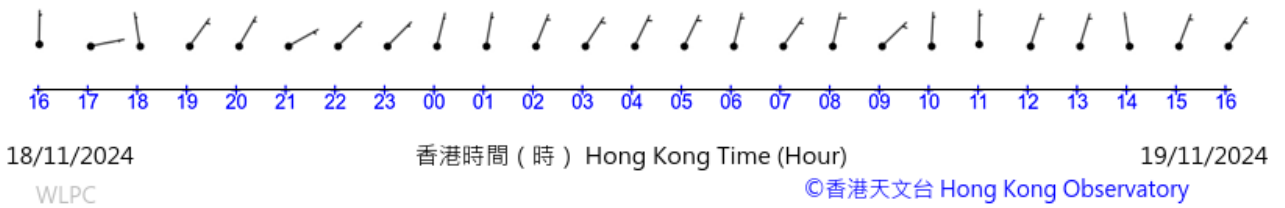
19 November 2024

(於香港時間19/11/2024 16 時 50 分更新) (Updated at 16:50H on 19/11/2024)



十分鐘平均風向及風速

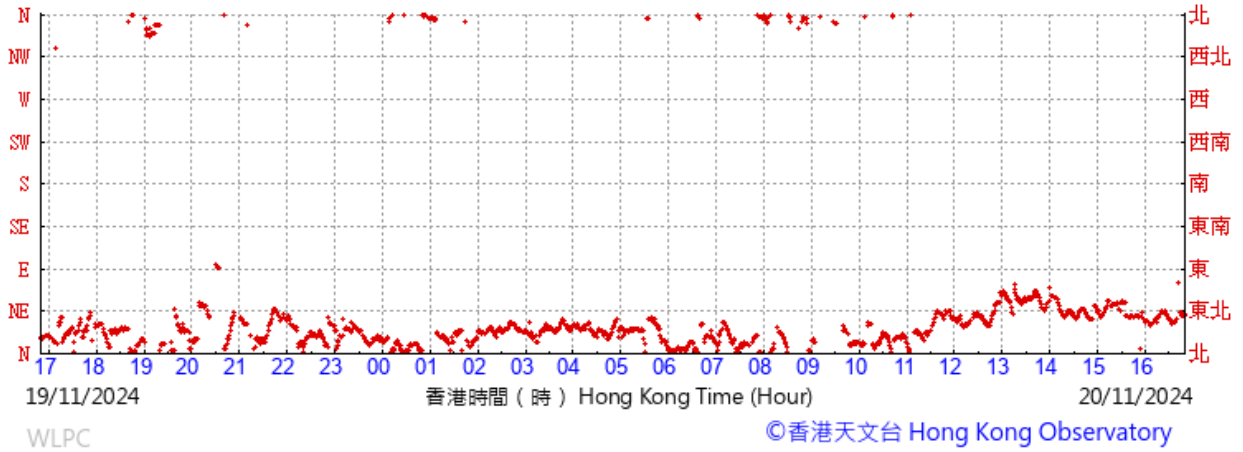
10-minute mean wind



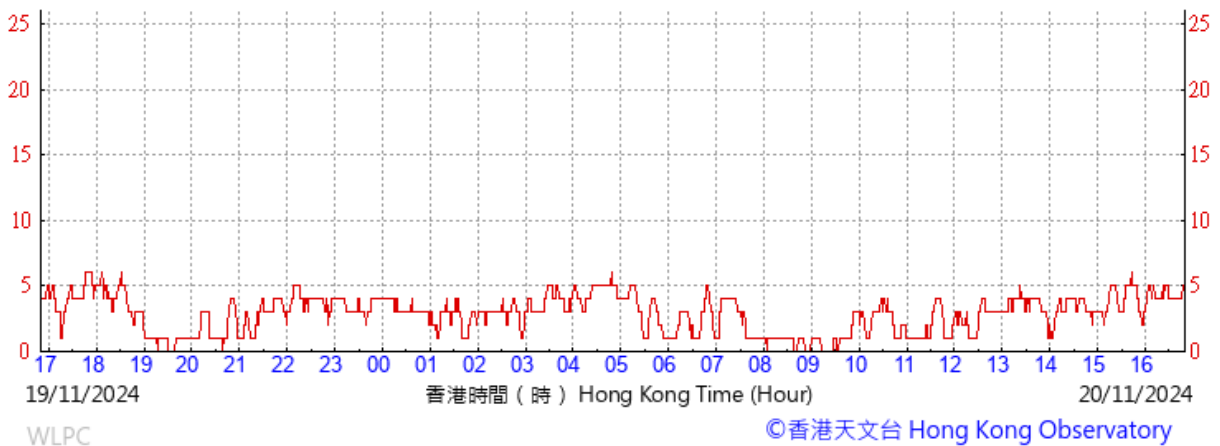
Wind Data for Wetland Park

20 November 2024

(於香港時間20/11/2024 16時50分更新) (Updated at 16:50H on 20/11/2024)

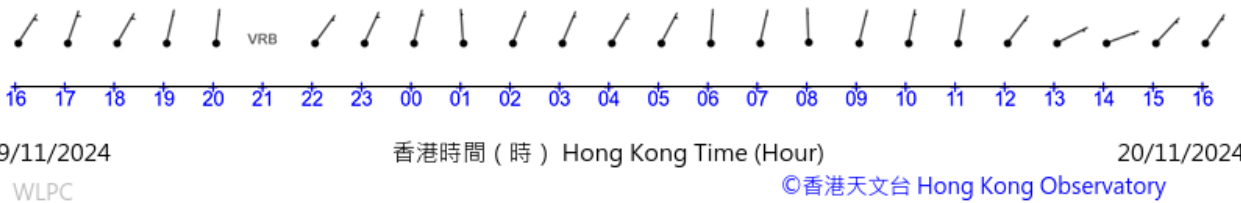


(公里/小時) (於香港時間20/11/2024 16時50分更新) (Updated at 16:50H on 20/11/2024) (km/h)



十分鐘平均風向及風速

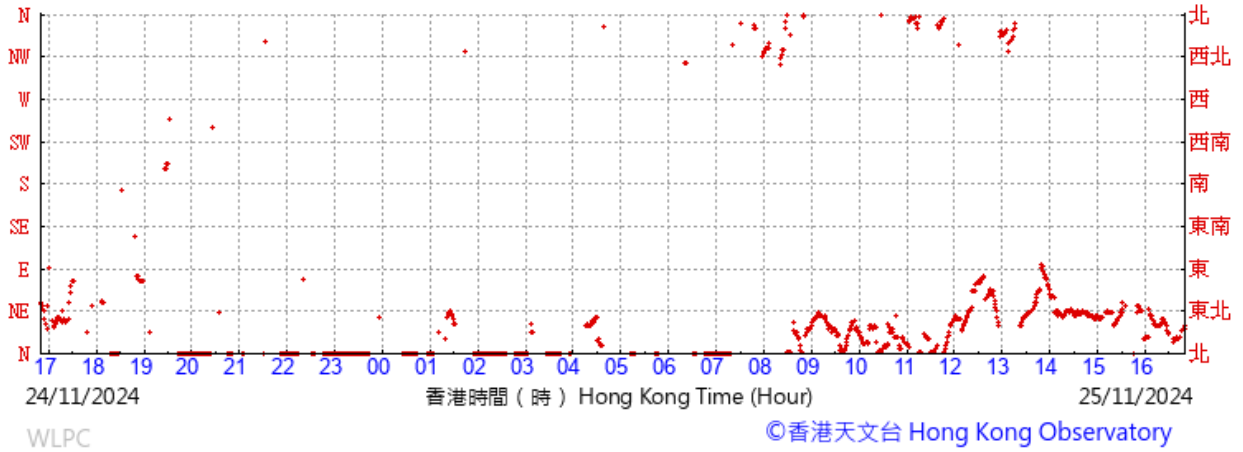
10-minute mean wind



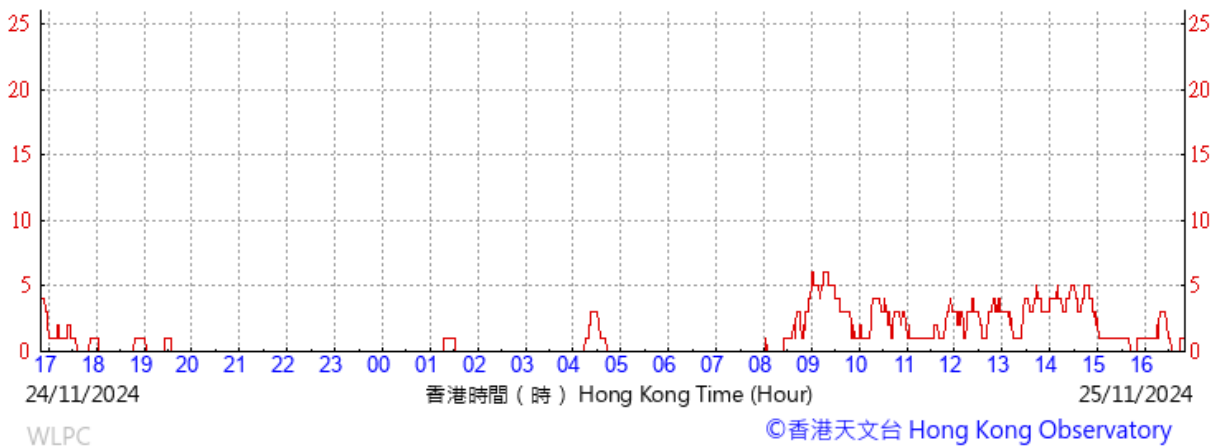
Wind Data for Wetland Park

25 November 2024

(於香港時間25/11/2024 16 時 50 分更新) (Updated at 16:50H on 25/11/2024)

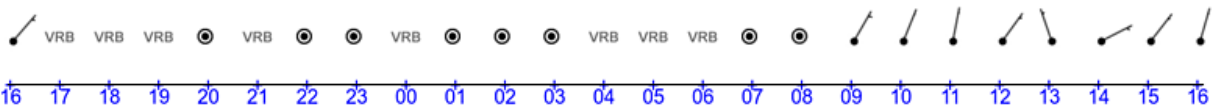


(公里/小時) (於香港時間25/11/2024 16 時 50 分更新) (Updated at 16:50H on 25/11/2024) (km/h)



十分鐘平均風向及風速

10-minute mean wind



24/11/2024

香港時間 (時) Hong Kong Time (Hour)

25/11/2024

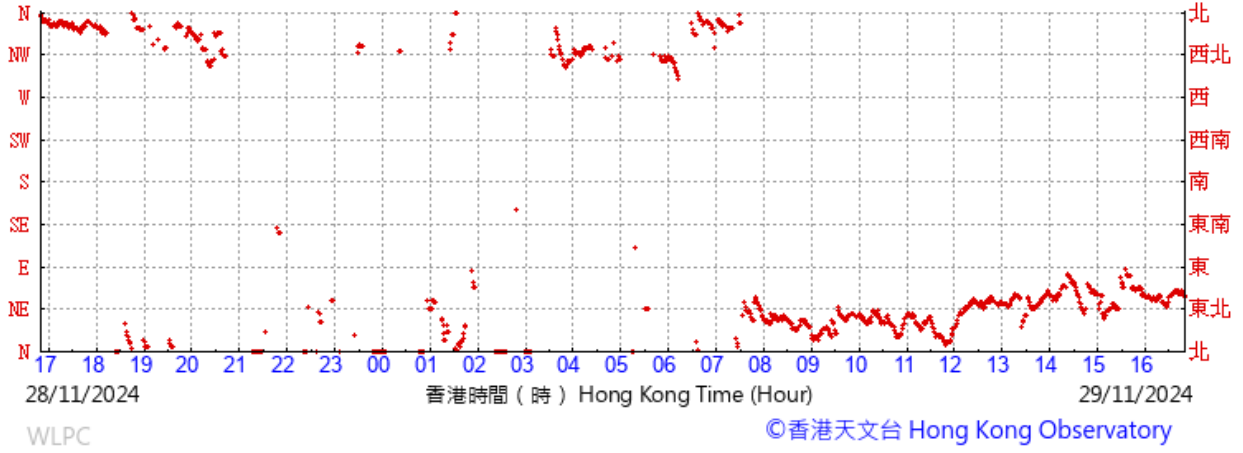
WLPC

©香港天文台 Hong Kong Observatory

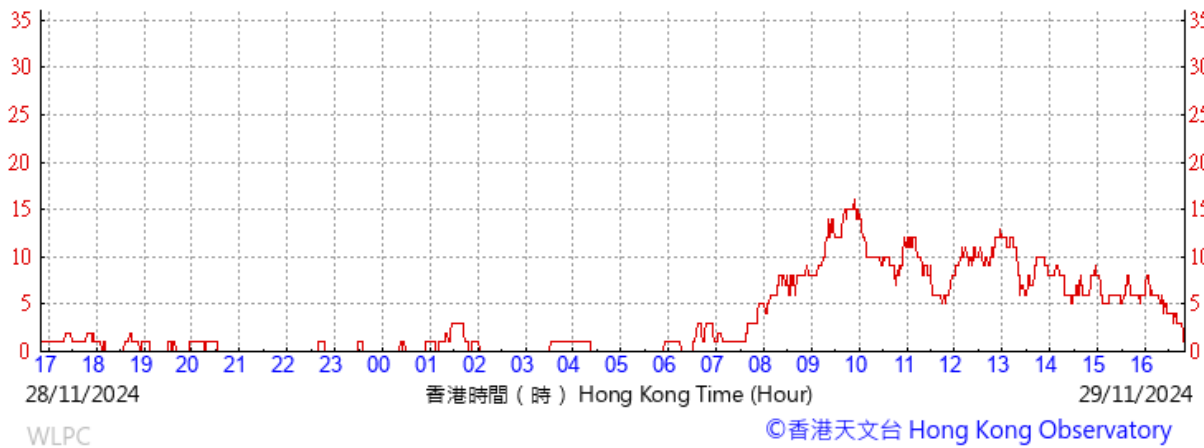
Wind Data for Wetland Park

29 November 2024

(於香港時間29/11/2024 16時50分更新) (Updated at 16:50H on 29/11/2024)

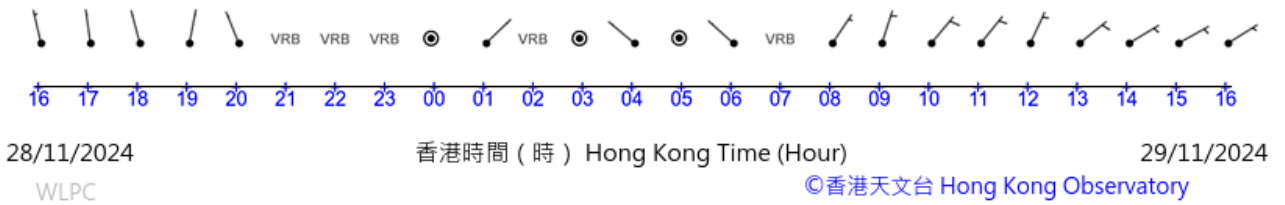


(公里/小時) (於香港時間29/11/2024 16時50分更新) (Updated at 16:50H on 29/11/2024) (km/h)



十分鐘平均風向及風速

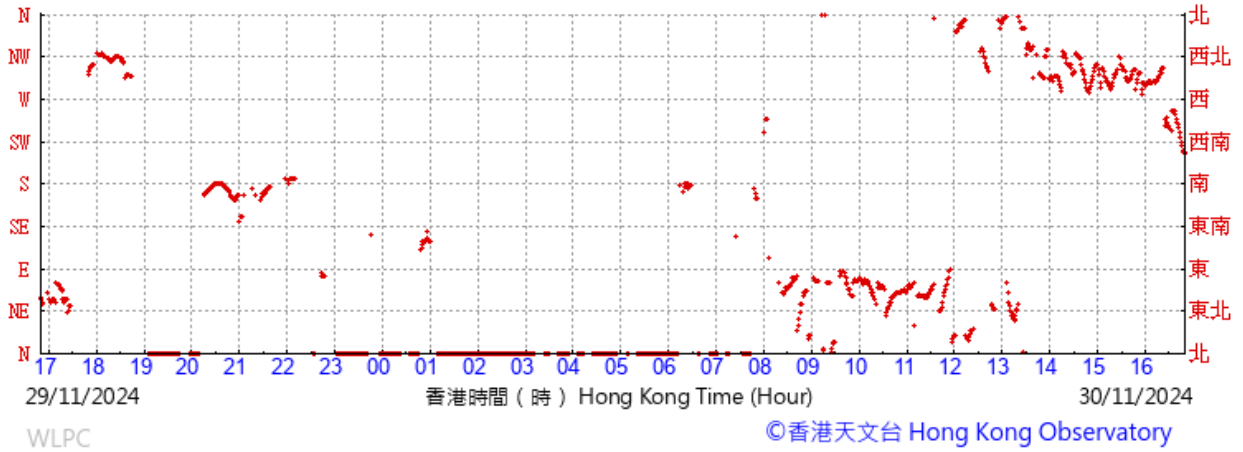
10-minute mean wind



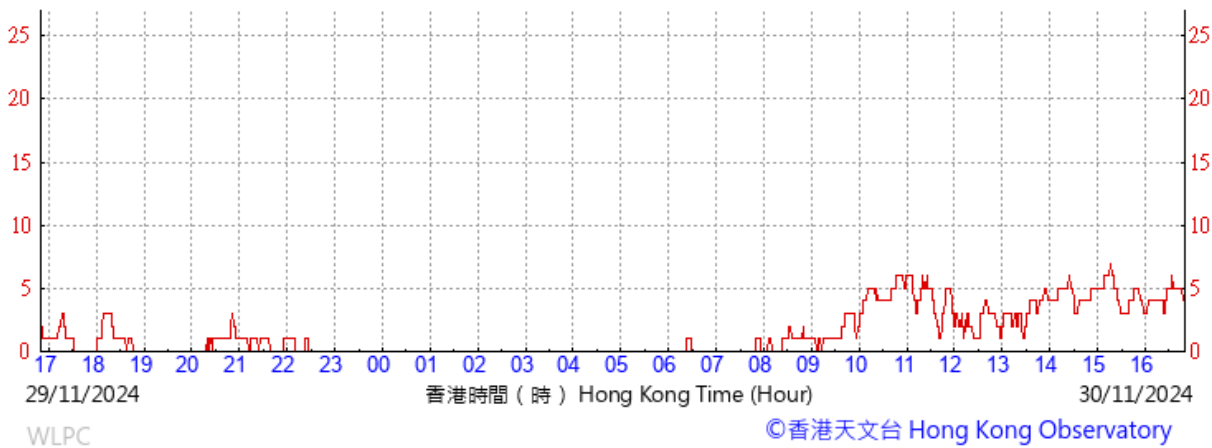
Wind Data for Wetland Park

30 November 2024

(於香港時間30/11/2024 16 時 50 分更新) (Updated at 16:50H on 30/11/2024)

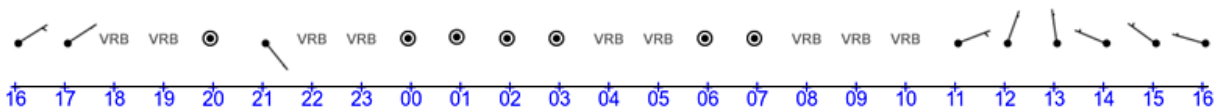


(公里/小時) (於香港時間30/11/2024 16 時 50 分更新) (Updated at 16:50H on 30/11/2024) (km/h)



十分鐘平均風向及風速

10-minute mean wind



29/11/2024

香港時間 (時) Hong Kong Time (Hour)

30/11/2024

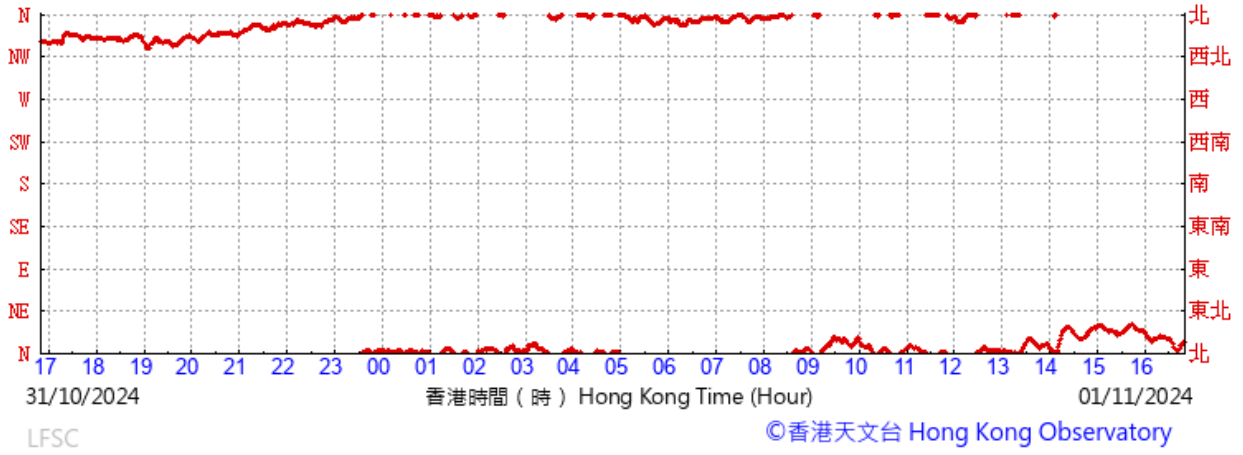
WLPC

©香港天文台 Hong Kong Observatory

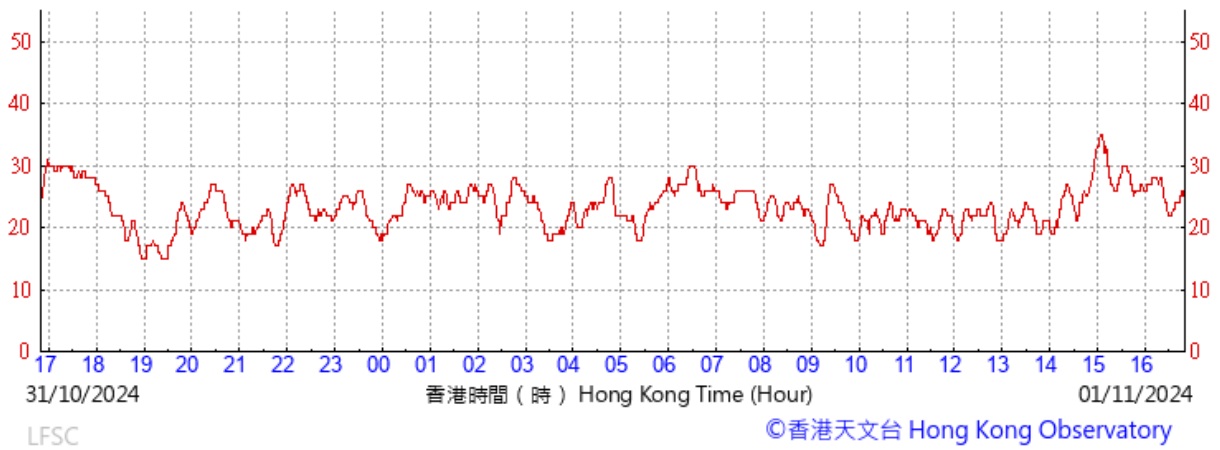
Wind Data for Lau Fau Shan

1 November 2024

(於香港時間01/11/2024 16 時 50 分更新) (Updated at 16:50H on 01/11/2024)

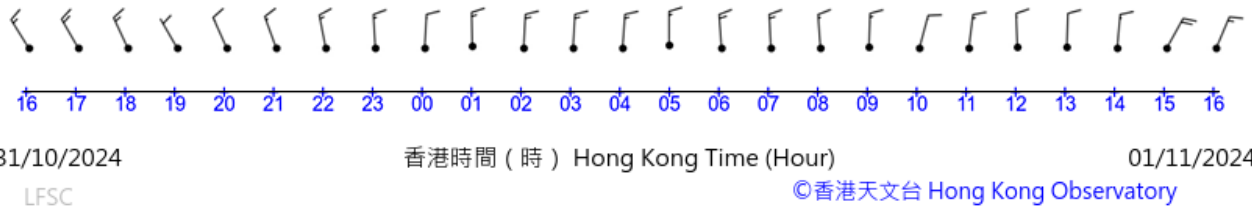


(公里/小時) (於香港時間01/11/2024 16 時 50 分更新) (Updated at 16:50H on 01/11/2024) (km/h)



十分鐘平均風向及風速

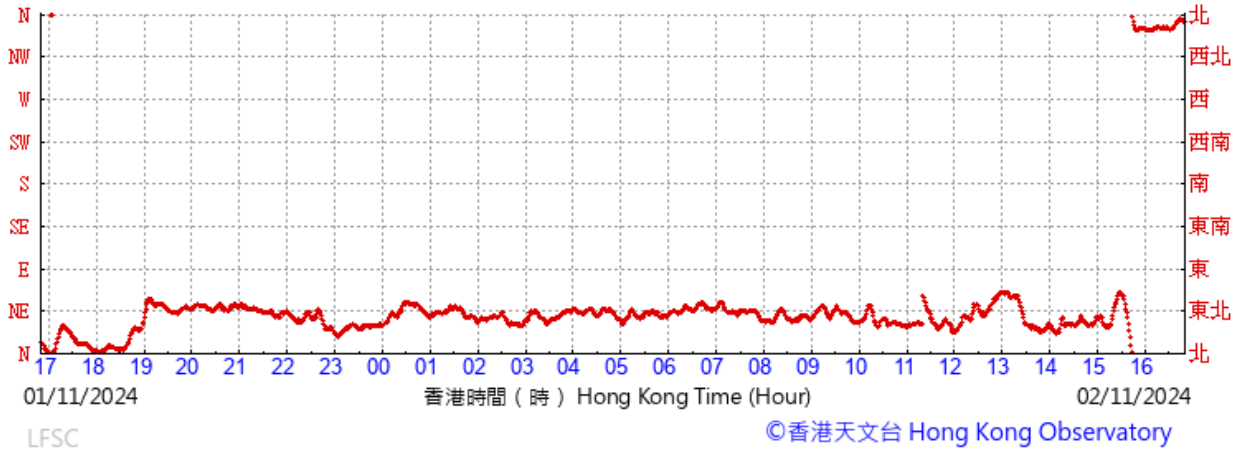
10-minute mean wind



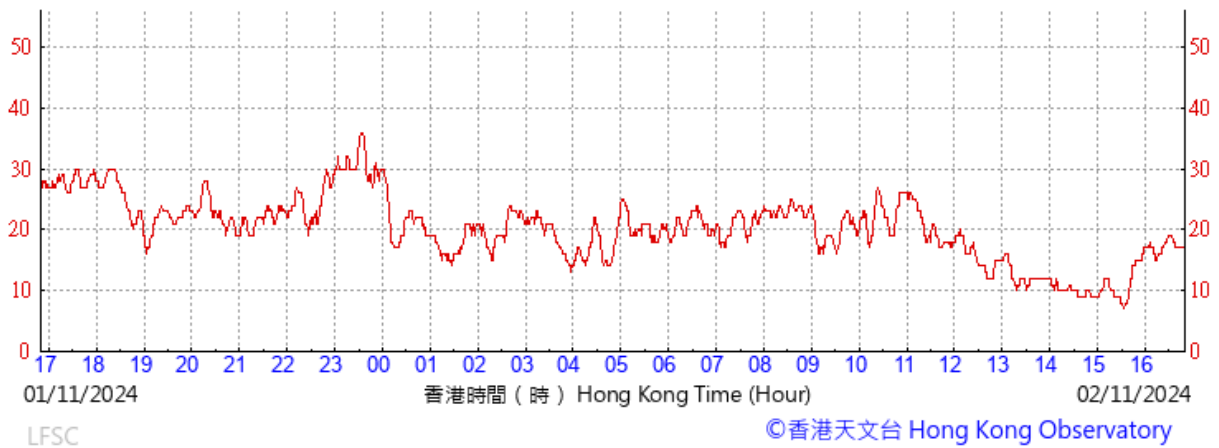
Wind Data for Lau Fau Shan

2 November 2024

(於香港時間02/11/2024 16 時 50 分更新) (Updated at 16:50H on 02/11/2024)

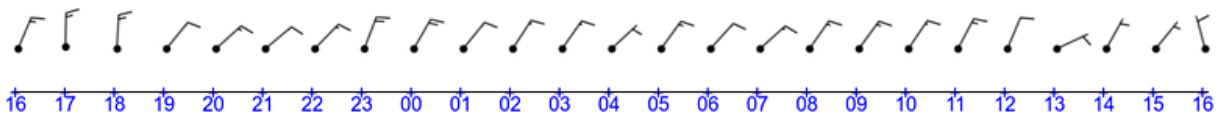


(公里/小時) (於香港時間02/11/2024 16 時 50 分更新) (Updated at 16:50H on 02/11/2024) (km/h)



十分鐘平均風向及風速

10-minute mean wind



01/11/2024

香港時間 (時) Hong Kong Time (Hour)

02/11/2024

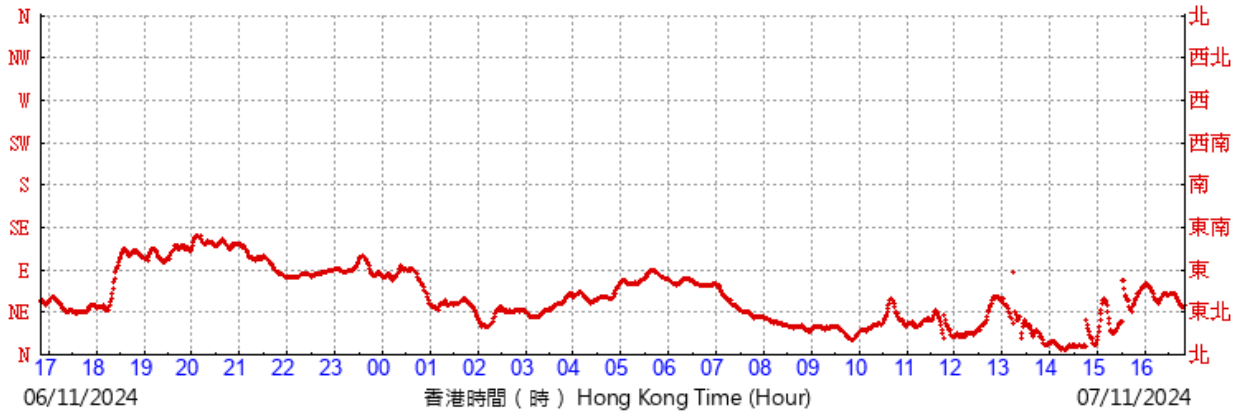
LFSC

©香港天文台 Hong Kong Observatory

Wind Data for Lau Fau Shan

7 November 2024

(於香港時間07/11/2024 16 時 50 分更新) (Updated at 16:50H on 07/11/2024)



LFSC

©香港天文台 Hong Kong Observatory

(公里/小時) (於香港時間07/11/2024 16 時 50 分更新) (Updated at 16:50H on 07/11/2024) (km/h)

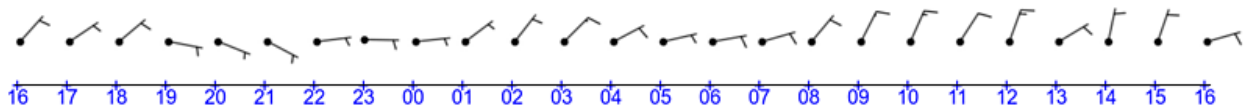


LFSC

©香港天文台 Hong Kong Observatory

十分鐘平均風向及風速

10-minute mean wind



06/11/2024

香港時間 (時) Hong Kong Time (Hour)

07/11/2024

LFSC

©香港天文台 Hong Kong Observatory

Wind Data for Lau Fau Shan

8 November 2024

(於香港時間08/11/2024 16 時 50 分更新) (Updated at 16:50H on 08/11/2024)

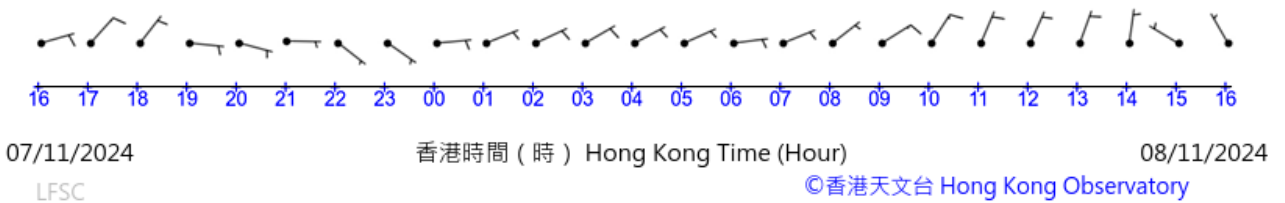


(公里/小時) (於香港時間08/11/2024 16 時 50 分更新) (Updated at 16:50H on 08/11/2024) (km/h)



十分鐘平均風向及風速

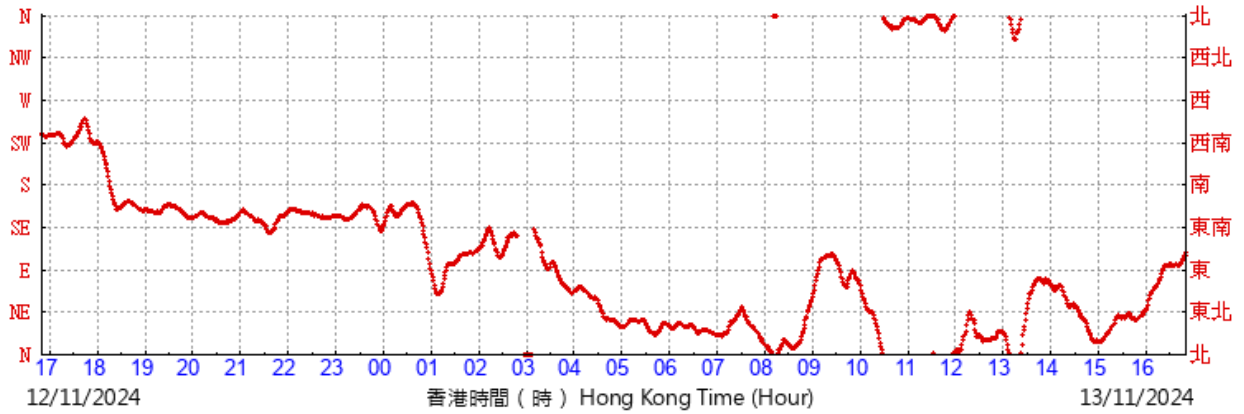
10-minute mean wind



Wind Data for Lau Fau Shan

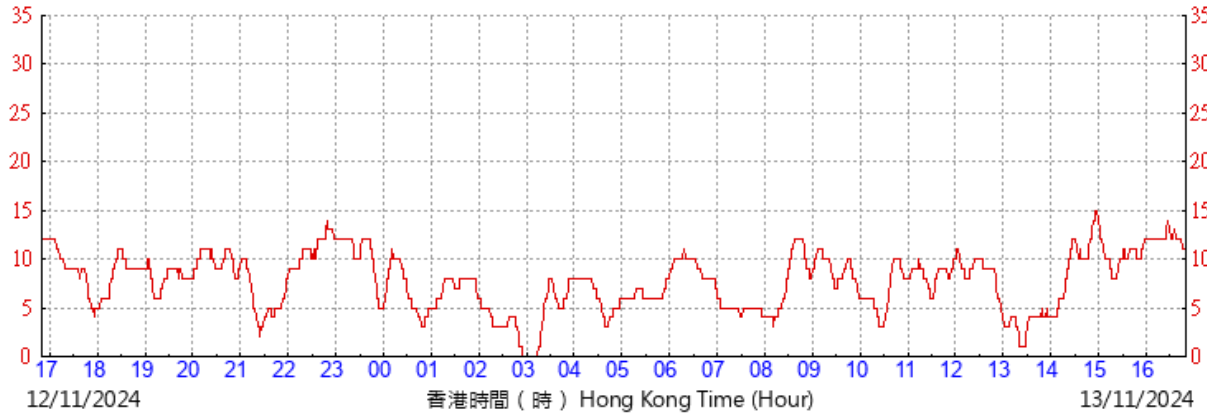
13 November 2024

(於香港時間13/11/2024 16 時 50 分更新) (Updated at 16:50H on 13/11/2024)



©香港天文台 Hong Kong Observatory

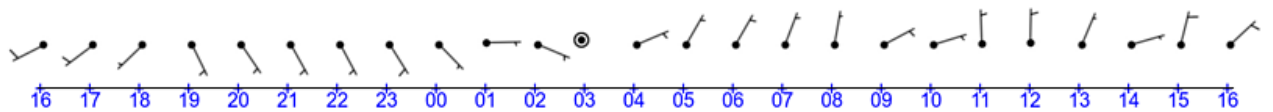
(公里/小時) (於香港時間13/11/2024 16 時 50 分更新) (Updated at 16:50H on 13/11/2024) (km/h)



©香港天文台 Hong Kong Observatory

十分鐘平均風向及風速

10-minute mean wind



12/11/2024

香港時間 (時) Hong Kong Time (Hour)

13/11/2024

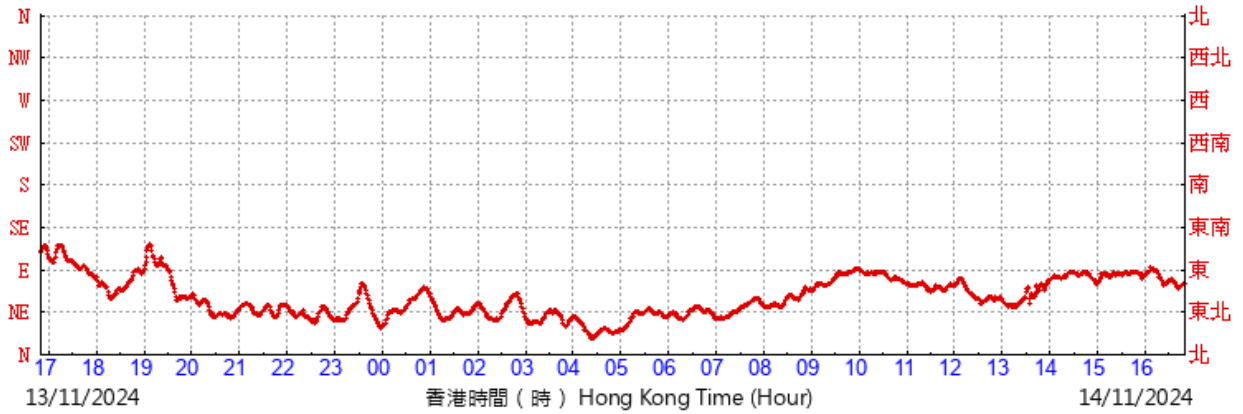
LFSC

©香港天文台 Hong Kong Observatory

Wind Data for Lau Fau Shan

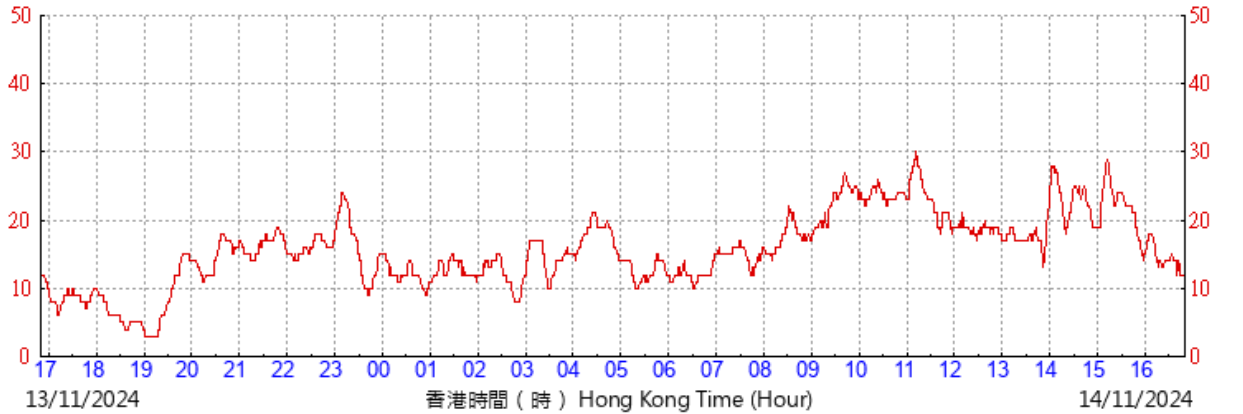
14 November 2024

(於香港時間14/11/2024 16時50分更新) (Updated at 16:50H on 14/11/2024)



©香港天文台 Hong Kong Observatory

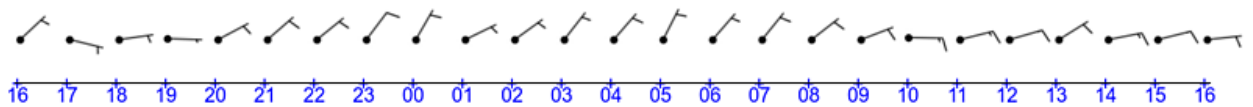
(公里/小時) (於香港時間14/11/2024 16時50分更新) (Updated at 16:50H on 14/11/2024) (km/h)



©香港天文台 Hong Kong Observatory

十分鐘平均風向及風速

10-minute mean wind



13/11/2024

香港時間 (時) Hong Kong Time (Hour)

14/11/2024

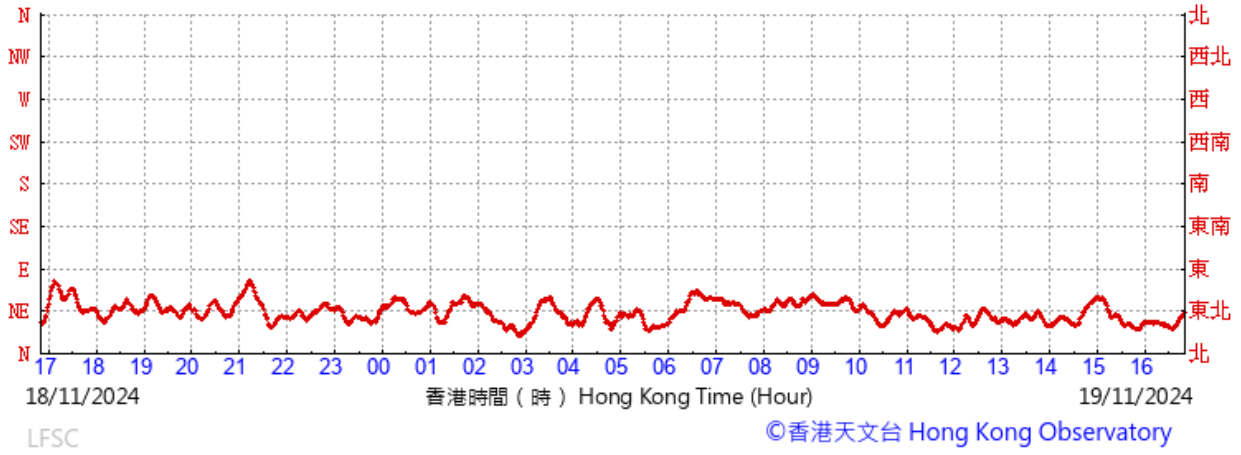
LFSC

©香港天文台 Hong Kong Observatory

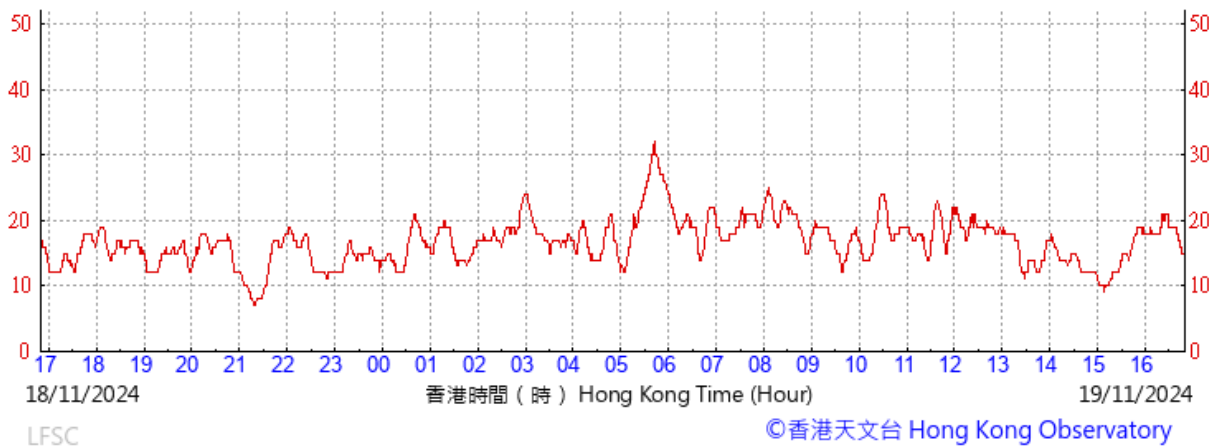
Wind Data for Lau Fau Shan

19 November 2024

(於香港時間19/11/2024 16時50分更新) (Updated at 16:50H on 19/11/2024)

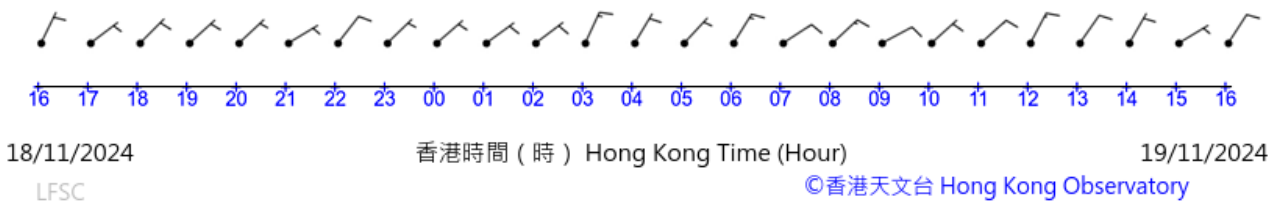


(公里/小時) (於香港時間19/11/2024 16時50分更新) (Updated at 16:50H on 19/11/2024) (km/h)



十分鐘平均風向及風速

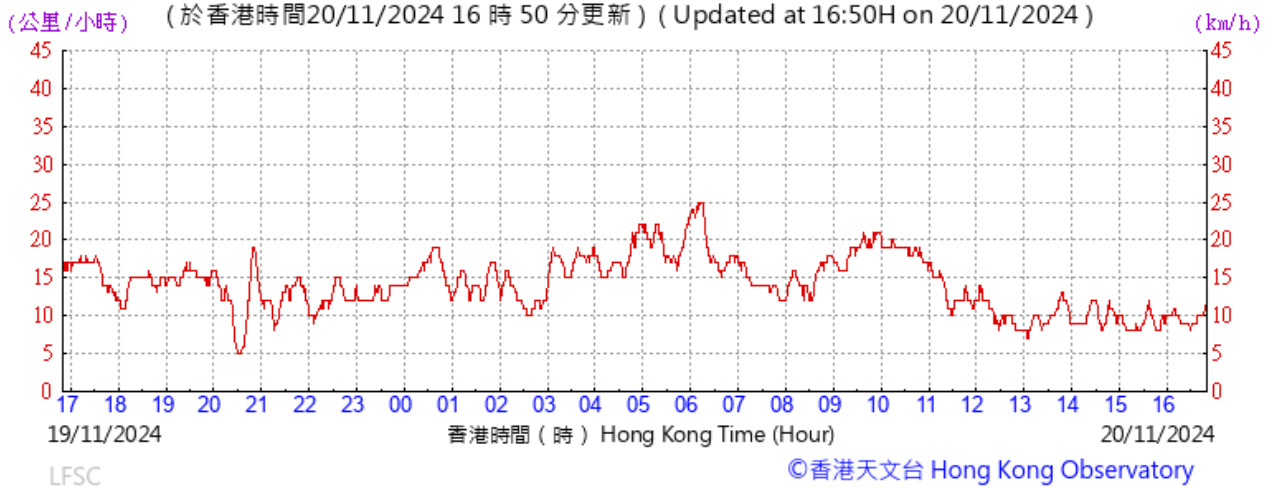
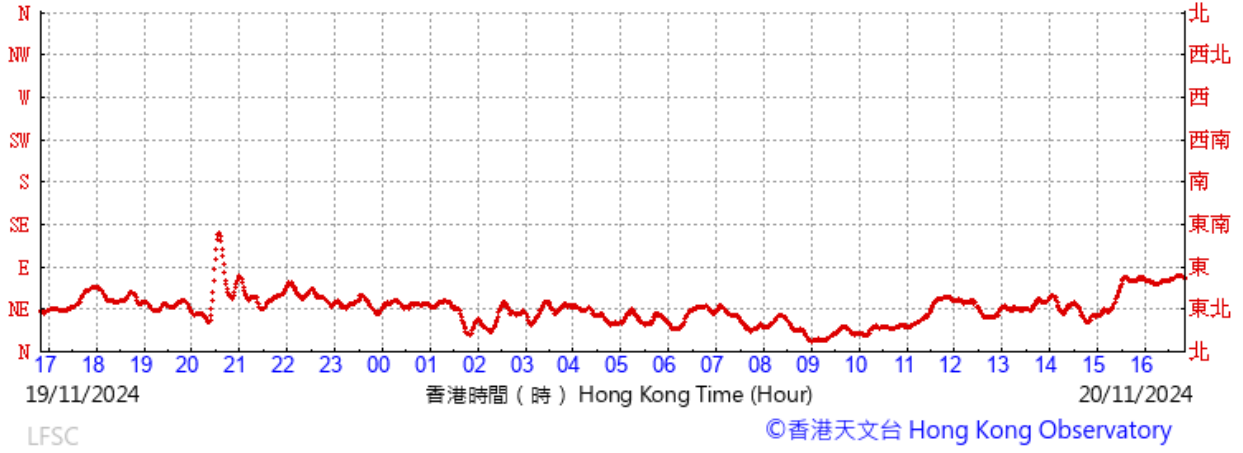
10-minute mean wind



Wind Data for Lau Fau Shan

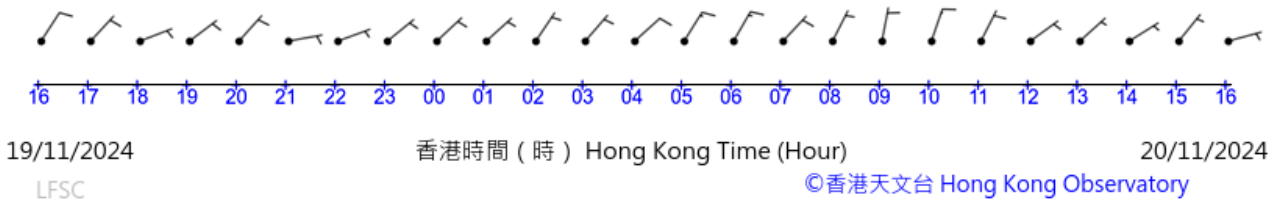
20 November 2024

(於香港時間20/11/2024 16 時 50 分更新) (Updated at 16:50H on 20/11/2024)



十分鐘平均風向及風速

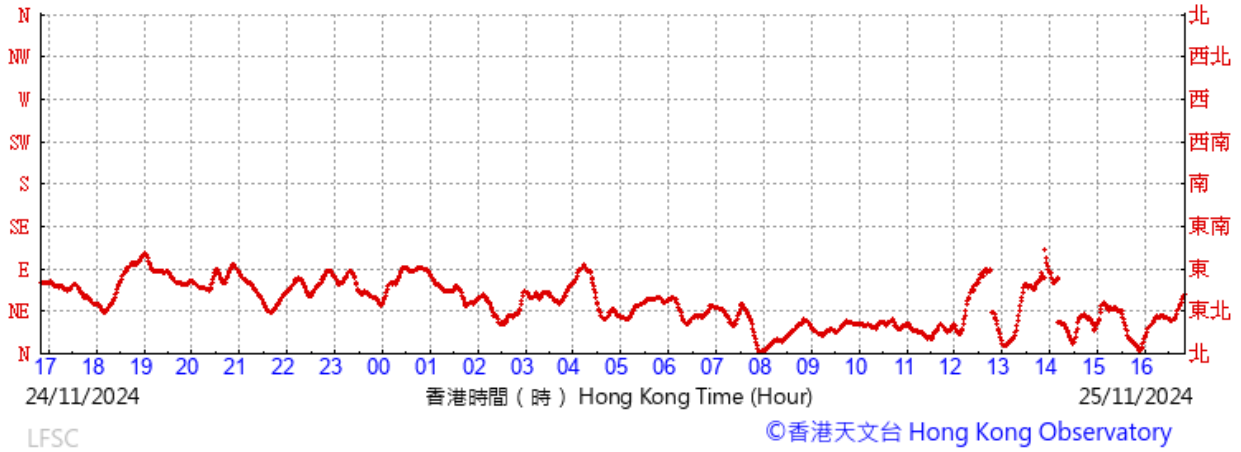
10-minute mean wind



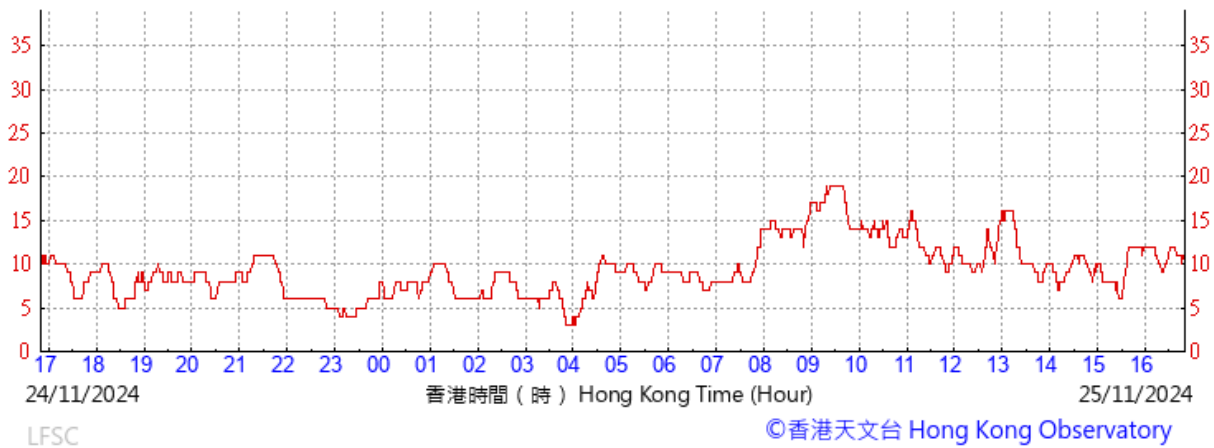
Wind Data for Lau Fau Shan

25 November 2024

(於香港時間25/11/2024 16 時 50 分更新) (Updated at 16:50H on 25/11/2024)

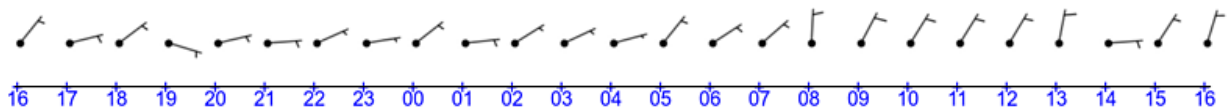


(公里/小時) (於香港時間25/11/2024 16 時 50 分更新) (Updated at 16:50H on 25/11/2024) (km/h)



十分鐘平均風向及風速

10-minute mean wind



24/11/2024

香港時間 (時) Hong Kong Time (Hour)

25/11/2024

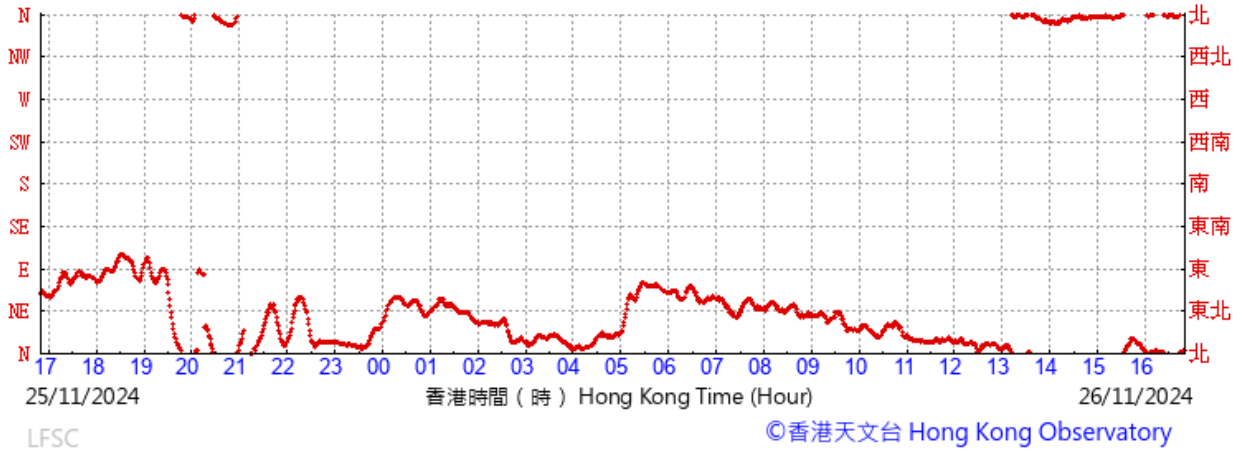
LFSC

©香港天文台 Hong Kong Observatory

Wind Data for Lau Fau Shan

26 November 2024

(於香港時間26/11/2024 16 時 50 分更新) (Updated at 16:50H on 26/11/2024)

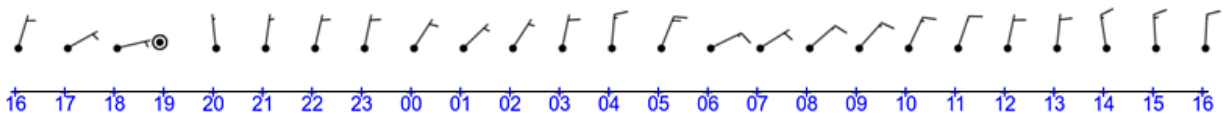


(公里/小時) (於香港時間26/11/2024 16 時 50 分更新) (Updated at 16:50H on 26/11/2024) (km/h)



十分鐘平均風向及風速

10-minute mean wind



25/11/2024

香港時間 (時) Hong Kong Time (Hour)

26/11/2024

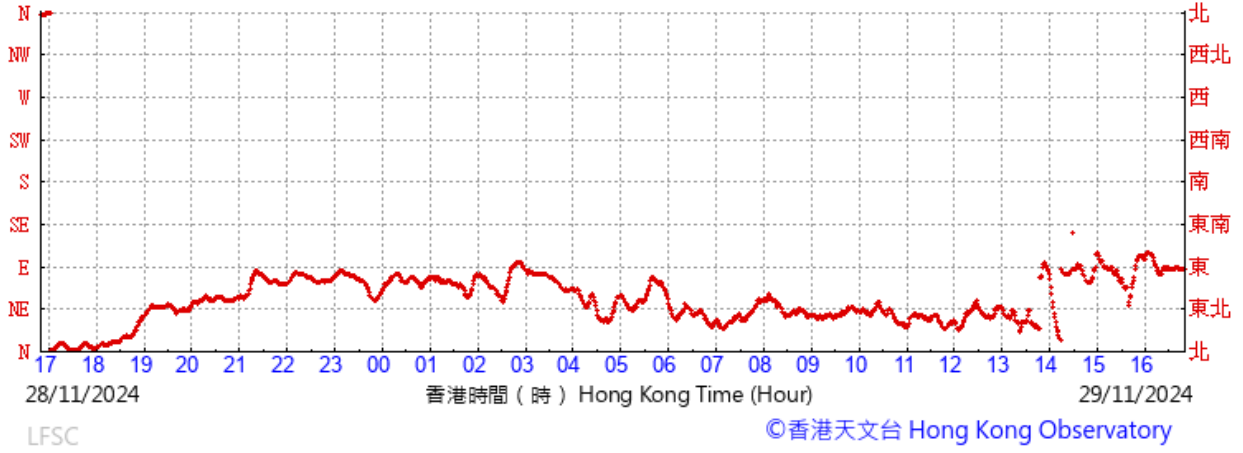
LFSC

©香港天文台 Hong Kong Observatory

Wind Data for Lau Fau Shan

29 November 2024

(於香港時間29/11/2024 16 時 50 分更新) (Updated at 16:50H on 29/11/2024)

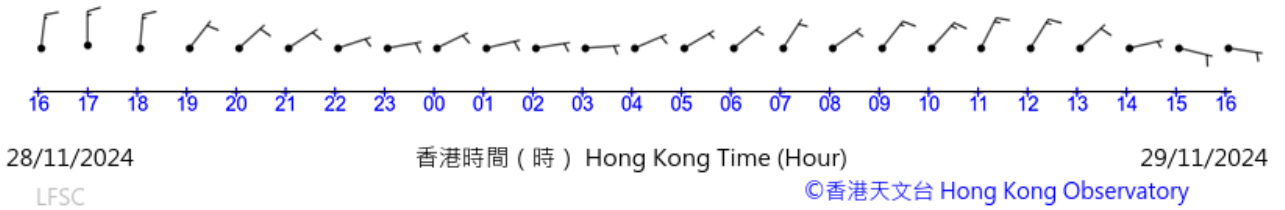


(公里/小時) (於香港時間29/11/2024 16 時 50 分更新) (Updated at 16:50H on 29/11/2024) (km/h)



十分鐘平均風向及風速

10-minute mean wind



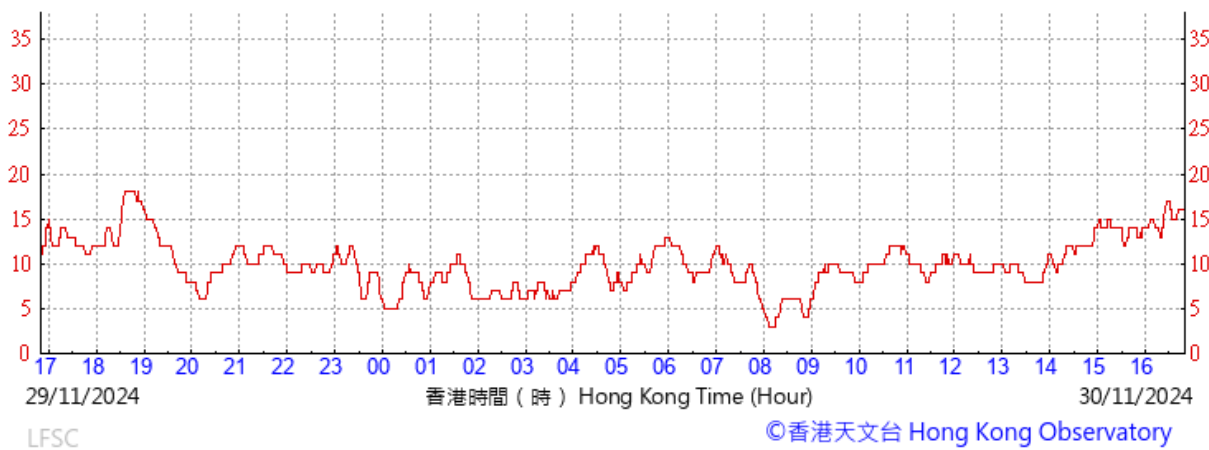
Wind Data for Lau Fau Shan

30 November 2024

(於香港時間30/11/2024 16 時 50 分更新) (Updated at 16:50H on 30/11/2024)

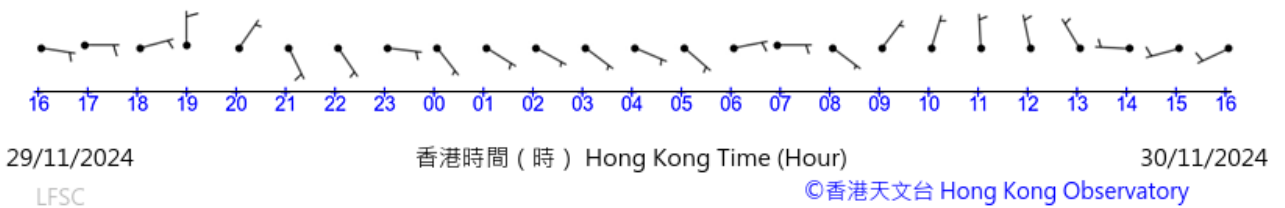


(公里/小時) (於香港時間30/11/2024 16 時 50 分更新) (Updated at 16:50H on 30/11/2024) (km/h)



十分鐘平均風向及風速

10-minute mean wind



Daily Extract

Daily Extract of Meteorological Observations , November 2024

Back Year 2024 ▾ Month 11 ▾ Go

Day	Hong Kong Observatory								King's Park	Waglan Island [^]	
	Mean Pressure (hPa)	Air Temperature			Mean Dew Point (deg. C)	Mean Relative Humidity (%)	Mean Amount of Cloud (%)	Total Rainfall (mm)	Total Bright Sunshine (hours)	Prevailing Wind Direction (degrees)	Mean Wind Speed (km/h)
		Absolute Daily Max (deg. C)	Mean (deg. C)	Absolute Daily Min (deg. C)							
01	1009.7	30.6	26.8	24.0	17.2	56	50	0.0	***	***	***
02	1016.3	27.6	25.1	22.9	17.8	64	76	0.0	***	***	***
03	1017.1	29.2	26.0	24.6	20.7	73	84	0.0	***	***	***
04	1016.9	29.0	26.2	24.8	21.4	75	86	Trace	***	***	***
05	1017.8	29.2	26.0	24.1	19.2	67	78	Trace	***	***	***
06	1018.9	28.0	25.0	23.3	17.6	64	60	Trace	***	***	***
07	1019.4	27.0	23.9	22.3	13.8	54	31	Trace	***	***	***
08	1016.6	27.3	24.1	20.9	12.4	48	42	0.0	***	***	***
09	1014.5	27.9	25.2	23.4	18.2	66	88	1.9	***	***	***
10	1014.8	26.4	24.9	23.4	21.1	80	88	6.2	***	***	***
11	1014.4	26.3	24.9	24.0	20.6	77	80	0.0	***	***	***
12	1012.3	29.4	25.9	23.3	21.1	75	59	0.0	***	***	***
13	1010.1	26.2	25.0	23.2	21.7	82	86	14.8	***	***	***
14	1009.6	25.6	24.8	24.2	22.7	88	92	6.3	***	***	***
15	1010.0	25.1	24.2	23.5	23.2	94	92	36.6	***	***	***
16	1011.7	27.9	25.5	23.8	23.2	88	88	33.3	***	***	***
17	1014.4	26.2	24.3	22.9	22.2	88	85	6.1	***	***	***
18	1016.8	25.5	24.2	23.2	19.1	73	79	Trace	***	***	***
19	1018.6	23.2	20.1	18.4	17.0	83	97	7.3	***	***	***
20	1018.4	18.6	18.1	17.5	17.2	95	100	73.8	***	***	***
21	1018.2	21.1	19.2	17.9	16.7	85	89	5.6	***	***	***
22	1018.9	22.6	20.2	18.8	15.4	74	70	Trace	***	***	***
23	1020.0	22.5	20.4	18.4	15.0	71	86	Trace	***	***	***

24	1019.5	23.0	21.4	19.8	16.5	74	88	1.0	***	***	***
25	1018.4	23.5	22.3	21.1	18.2	78	88	Trace	***	***	***
26	1019.0	23.4	20.8	18.7	13.1	63	45	1.2	***	***	***
27	1020.8	21.5	19.2	17.0	6.7	45	45	0.0	***	***	***
28	1022.0	21.5	19.2	17.0	3.7	36	40	0.0	***	***	***
29	1020.9	21.2	18.8	16.6	2.2	34	32	0.0	***	***	***
30	1017.7	22.0	19.0	16.5	9.8	55	21	0.0	***	***	***
Mean/Total	1016.4	25.3	23.0	21.3	16.8	70	71	194.1	***	***	***
Climatological Normal [?]	1017.3	24.5	22.2	20.3	16.7	72	58	39.3	172.3	070	26.1

*** unavailable

[^] Information of wind direction and wind speed for Waglan Island are based on automatic weather station data since August 1989

Trace means rainfall less than 0.05 mm

[?] 1991-2020 Climatological Normal, unless otherwise specified

