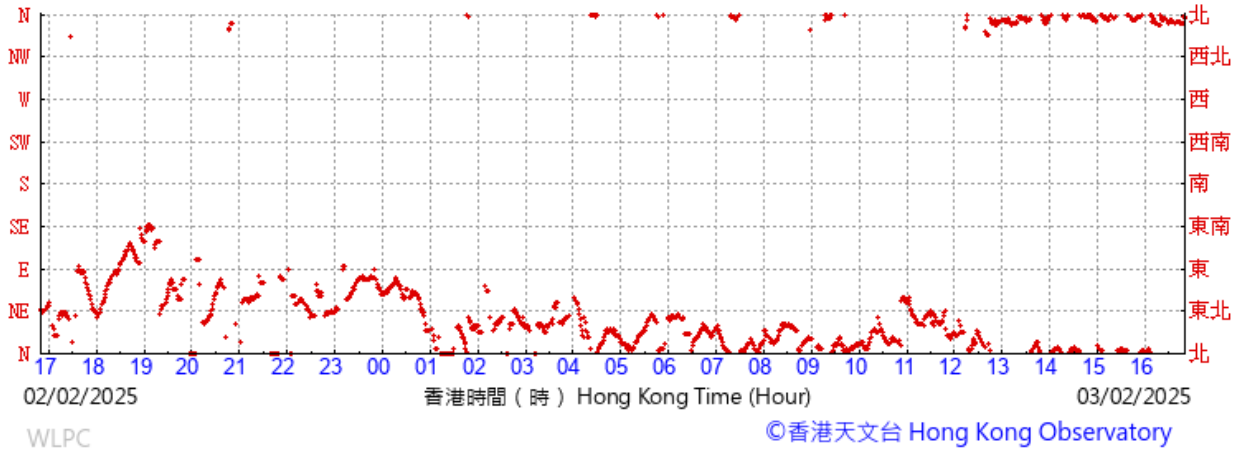


G. Weather Conditions during the Monitoring Period

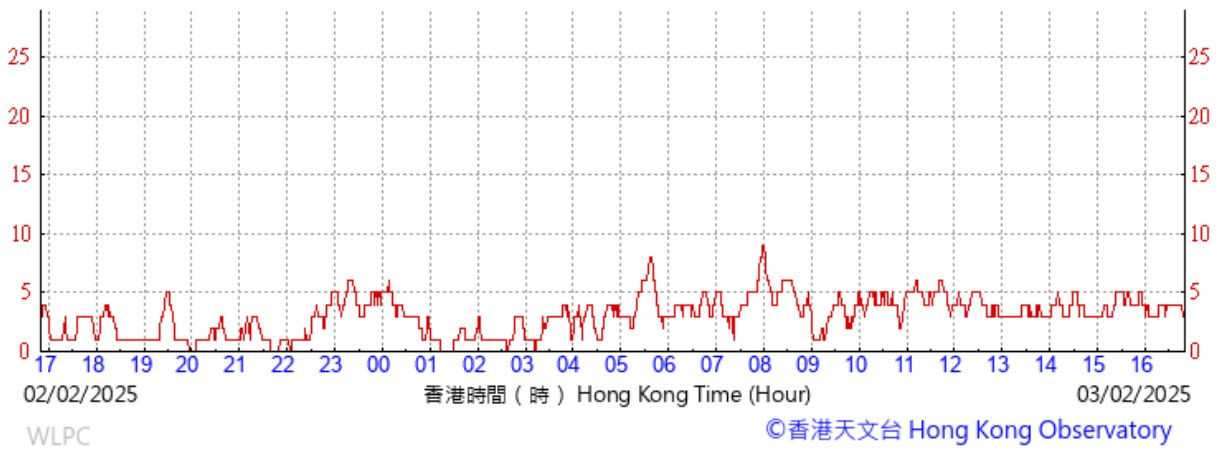
Wind Data for Wetland Park

3 February 2025

(於香港時間03/02/2025 16 時 50 分更新) (Updated at 16:50H on 03/02/2025)

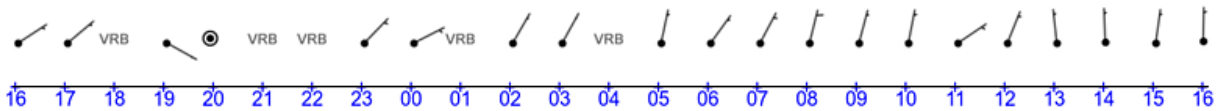


(公里/小時) (於香港時間03/02/2025 16 時 50 分更新) (Updated at 16:50H on 03/02/2025) (km/h)



十分鐘平均風向及風速

10-minute mean wind



02/02/2025

香港時間 (時) Hong Kong Time (Hour)

03/02/2025

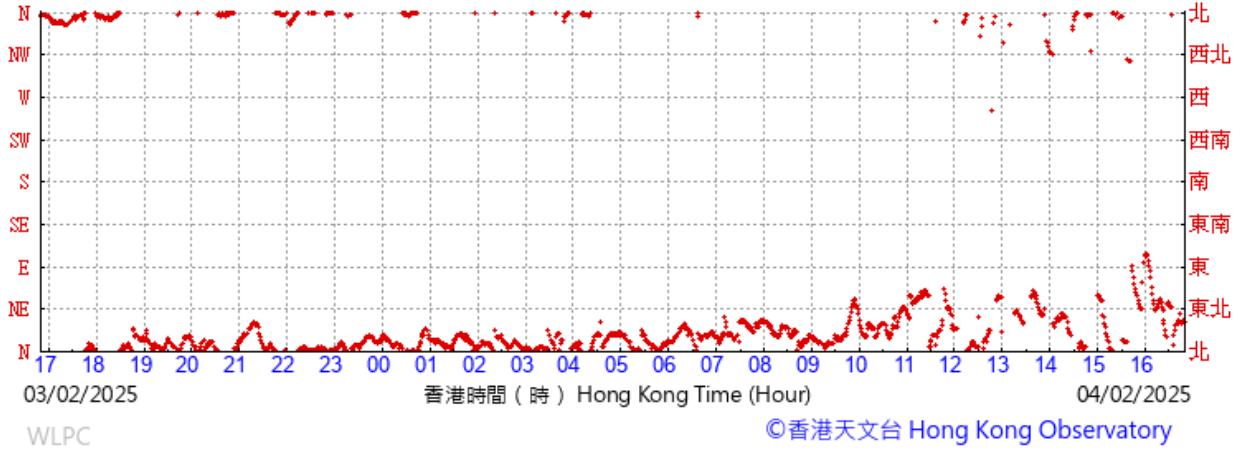
WLPC

©香港天文台 Hong Kong Observatory

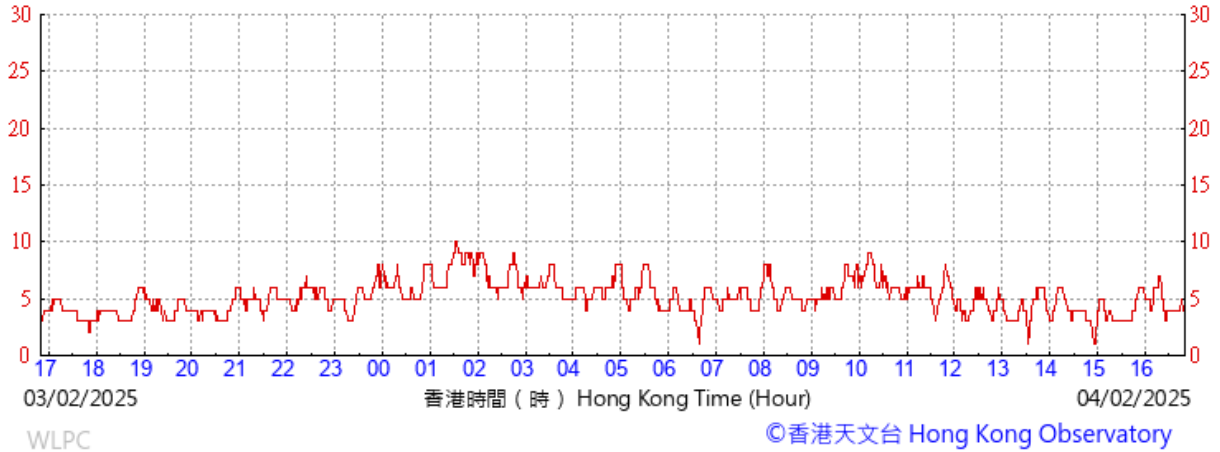
Wind Data for Wetland Park

4 February 2025

(於香港時間04/02/2025 16時 50分更新) (Updated at 16:50H on 04/02/2025)

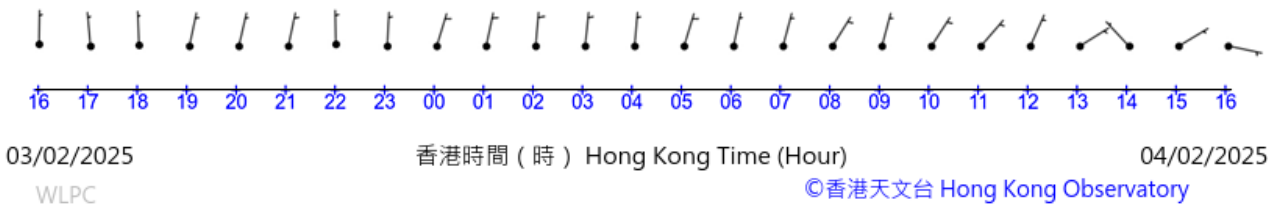


(公里/小時) (於香港時間04/02/2025 16時 50分更新) (Updated at 16:50H on 04/02/2025) (km/h)



十分鐘平均風向及風速

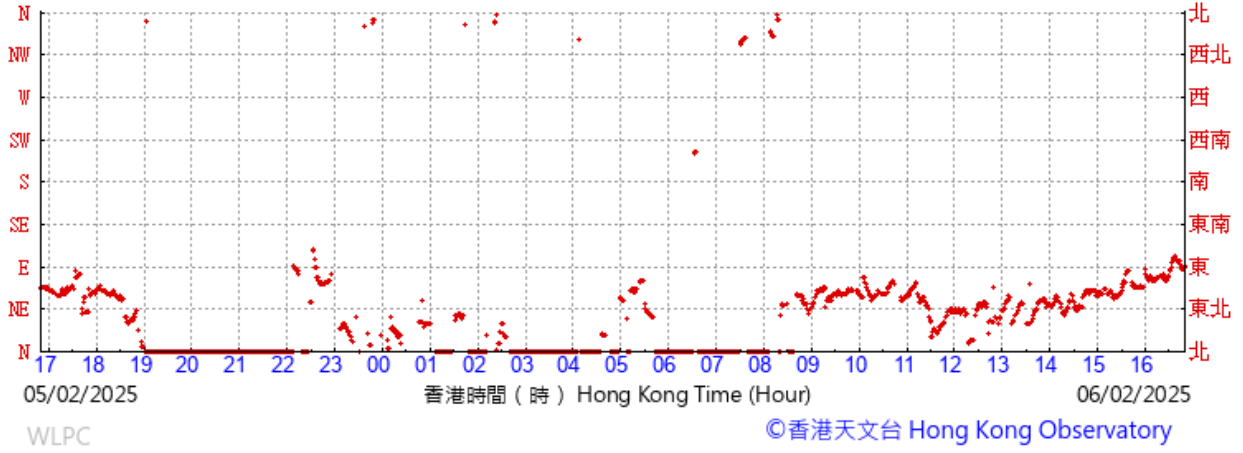
10-minute mean wind



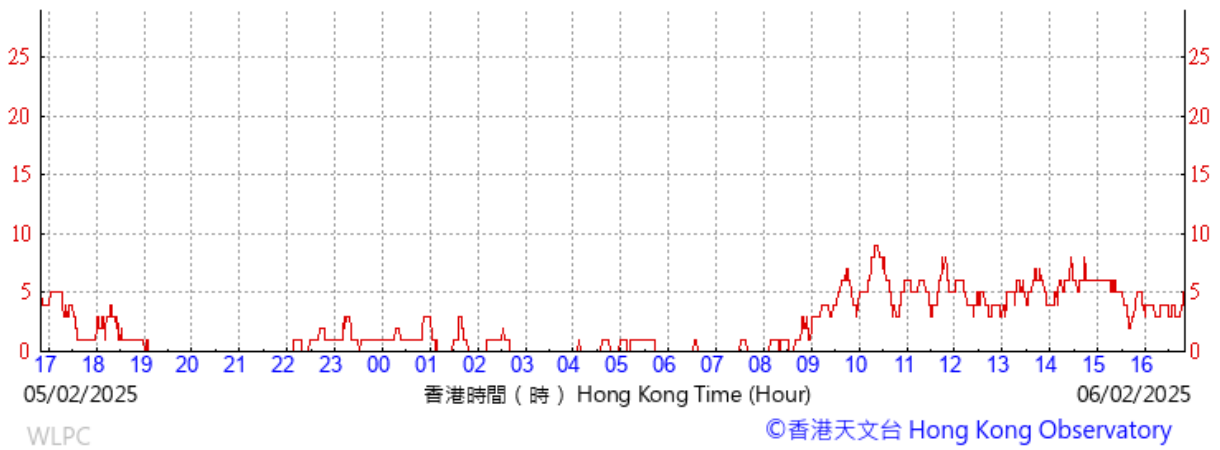
Wind Data for Wetland Park

6 February 2025

(於香港時間06/02/2025 16 時 50 分更新) (Updated at 16:50H on 06/02/2025)

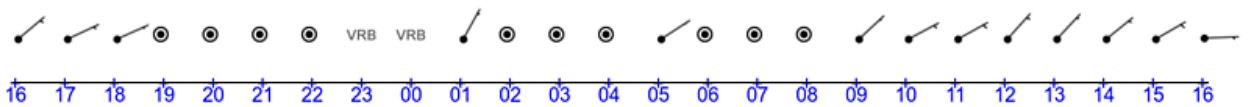


(公里/小時) (於香港時間06/02/2025 16 時 50 分更新) (Updated at 16:50H on 06/02/2025) (km/h)



十分鐘平均風向及風速

10-minute mean wind



05/02/2025

香港時間 (時) Hong Kong Time (Hour)

06/02/2025

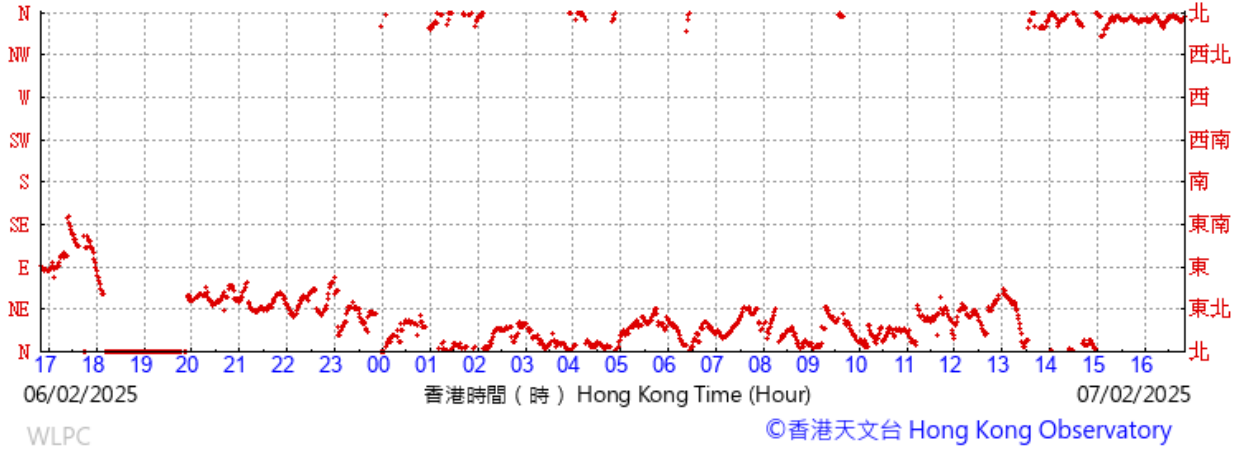
W LPC

©香港天文台 Hong Kong Observatory

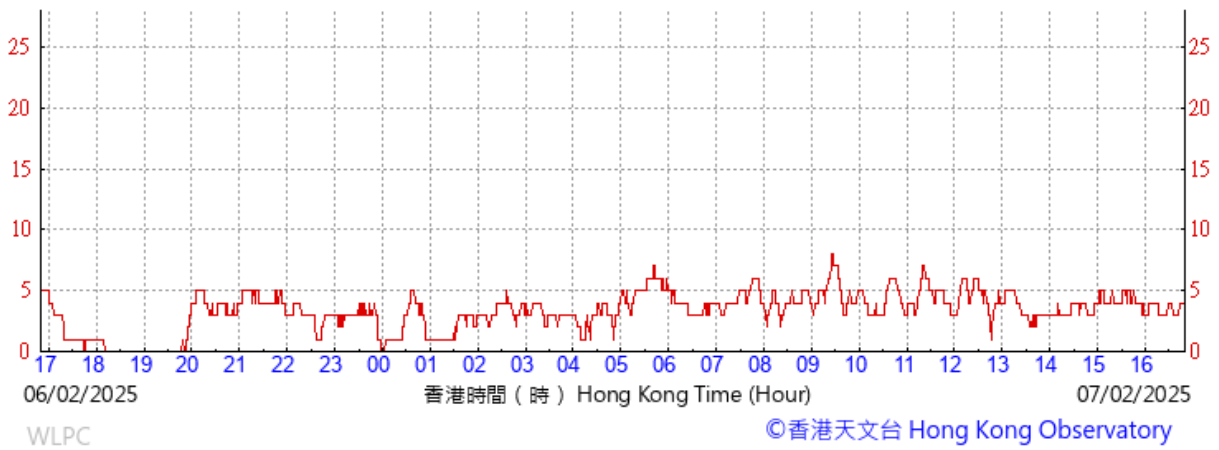
Wind Data for Wetland Park

7 February 2025

(於香港時間07/02/2025 16時 50分更新) (Updated at 16:50H on 07/02/2025)

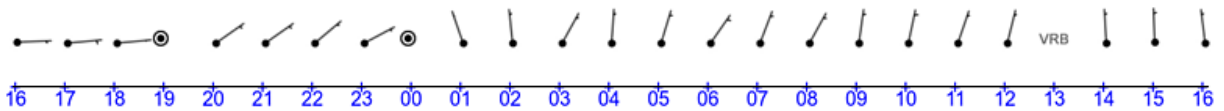


(公里/小時) (於香港時間07/02/2025 16時 50分更新) (Updated at 16:50H on 07/02/2025) (km/h)



十分鐘平均風向及風速

10-minute mean wind



06/02/2025

香港時間 (時) Hong Kong Time (Hour)

07/02/2025

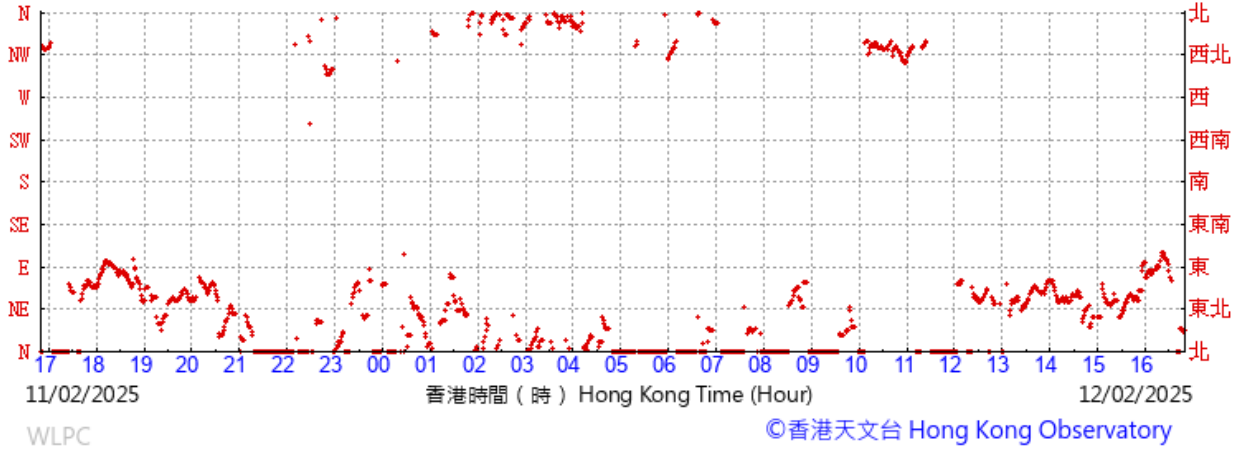
WLPC

©香港天文台 Hong Kong Observatory

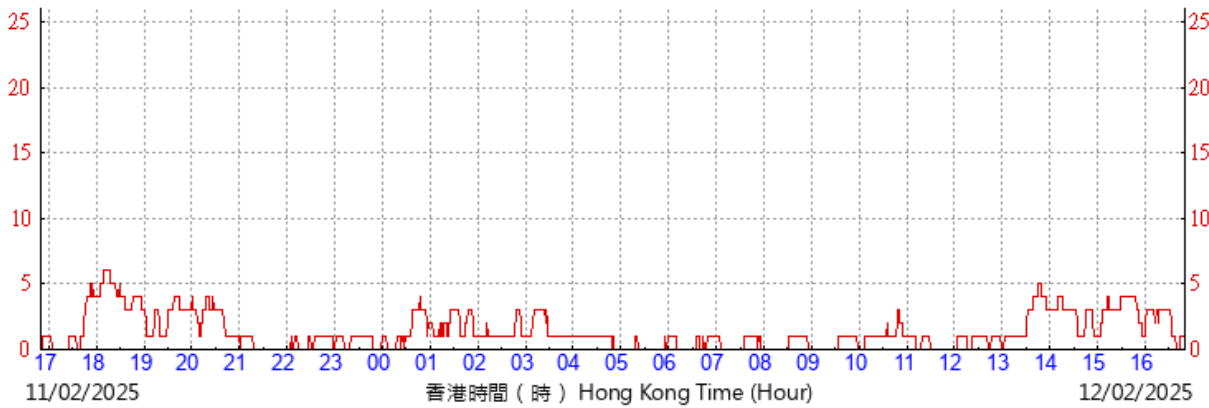
Wind Data for Wetland Park

12 February 2025

(於香港時間12/02/2025 16時50分更新) (Updated at 16:50H on 12/02/2025)

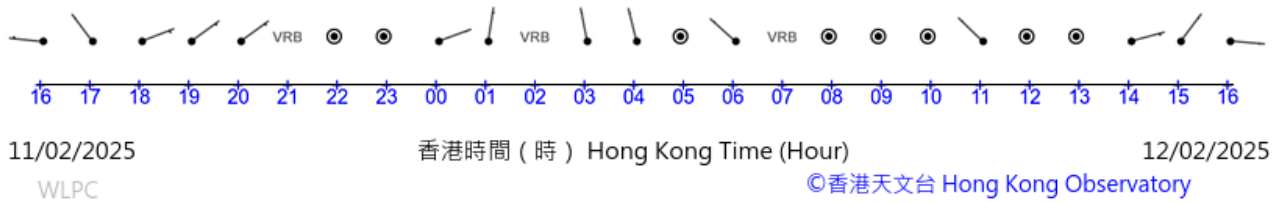


(公里/小時) (於香港時間12/02/2025 16時50分更新) (Updated at 16:50H on 12/02/2025) (km/h)



十分鐘平均風向及風速

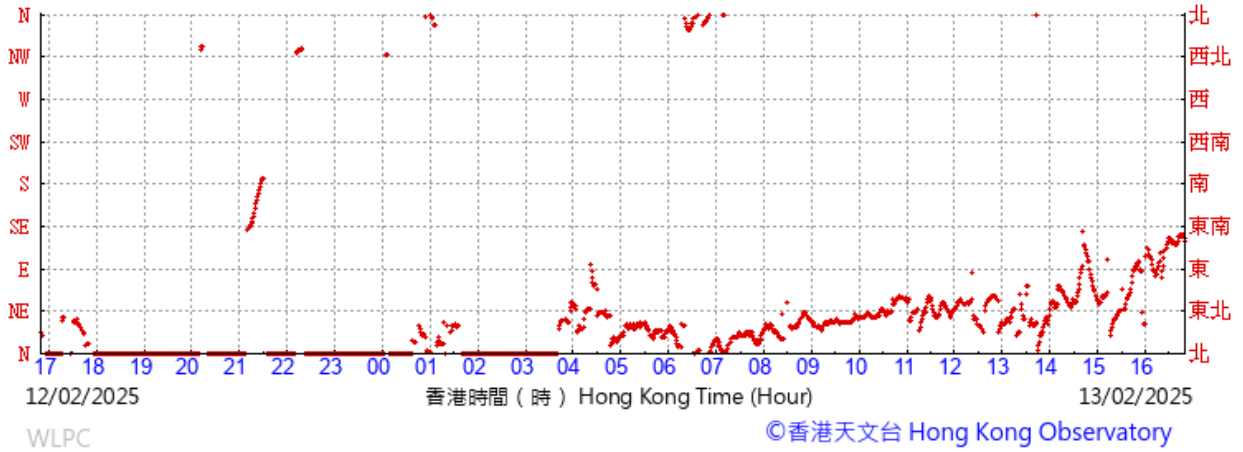
10-minute mean wind



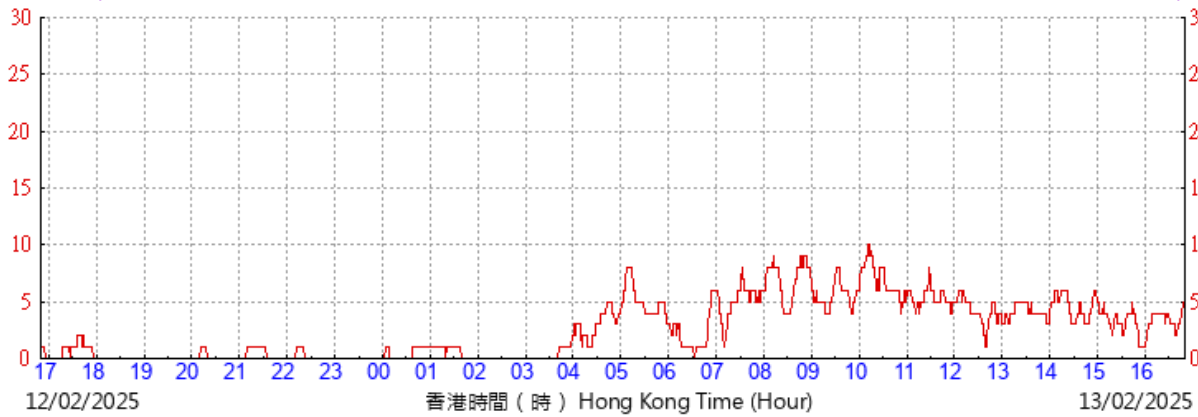
Wind Data for Wetland Park

13 February 2025

(於香港時間13/02/2025 16 時 50 分更新) (Updated at 16:50H on 13/02/2025)

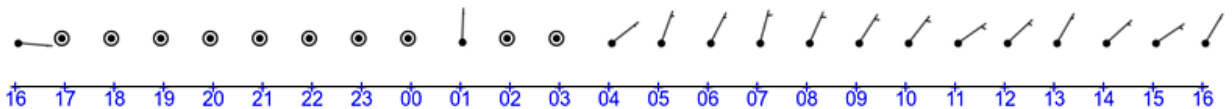


(公里/小時) (於香港時間13/02/2025 16 時 50 分更新) (Updated at 16:50H on 13/02/2025) (km/h)



十分鐘平均風向及風速

10-minute mean wind



12/02/2025

香港時間 (時) Hong Kong Time (Hour)

13/02/2025

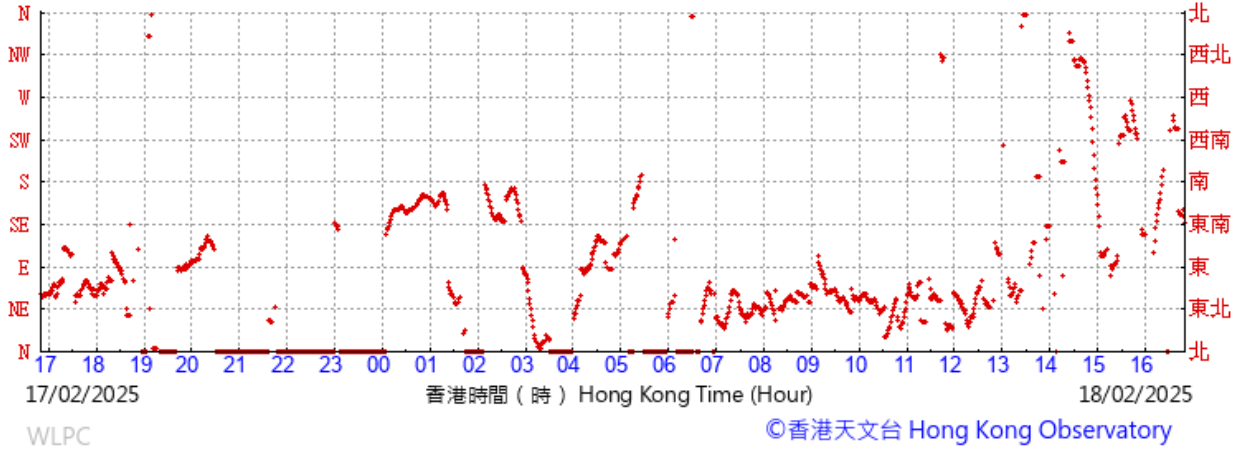
WLPC

©香港天文台 Hong Kong Observatory

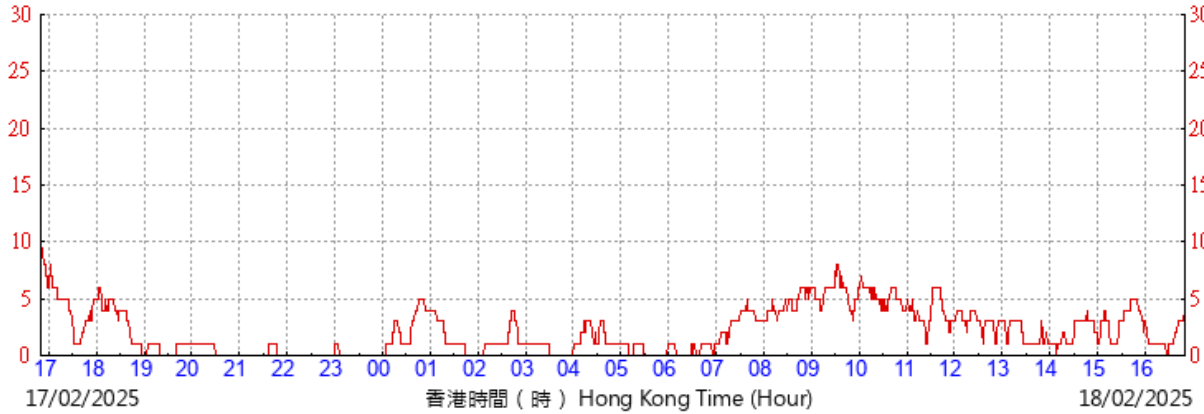
Wind Data for Wetland Park

18 February 2025

(於香港時間18/02/2025 16 時 50 分更新) (Updated at 16:50H on 18/02/2025)

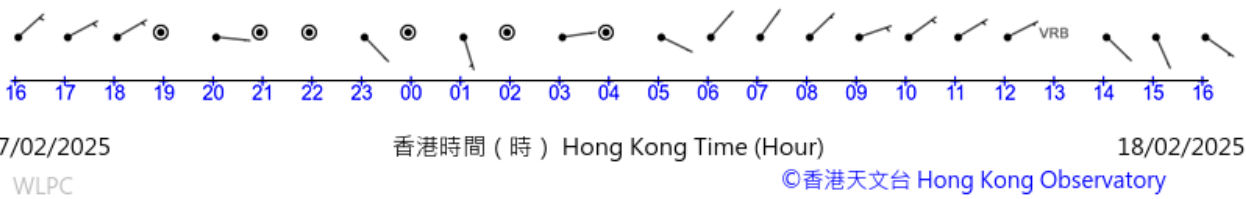


(公里/小時) (於香港時間18/02/2025 16 時 50 分更新) (Updated at 16:50H on 18/02/2025) (km/h)



十分鐘平均風向及風速

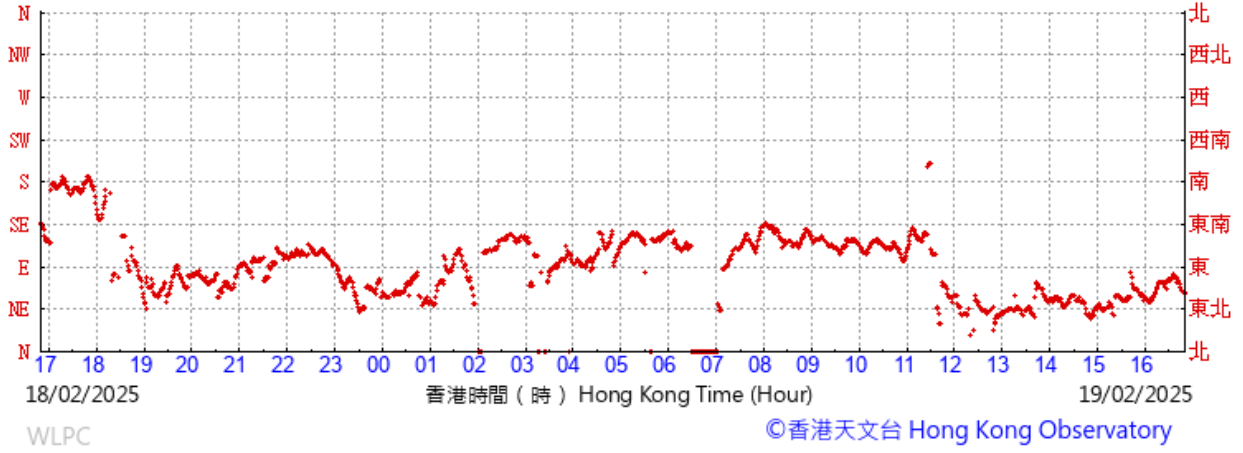
10-minute mean wind



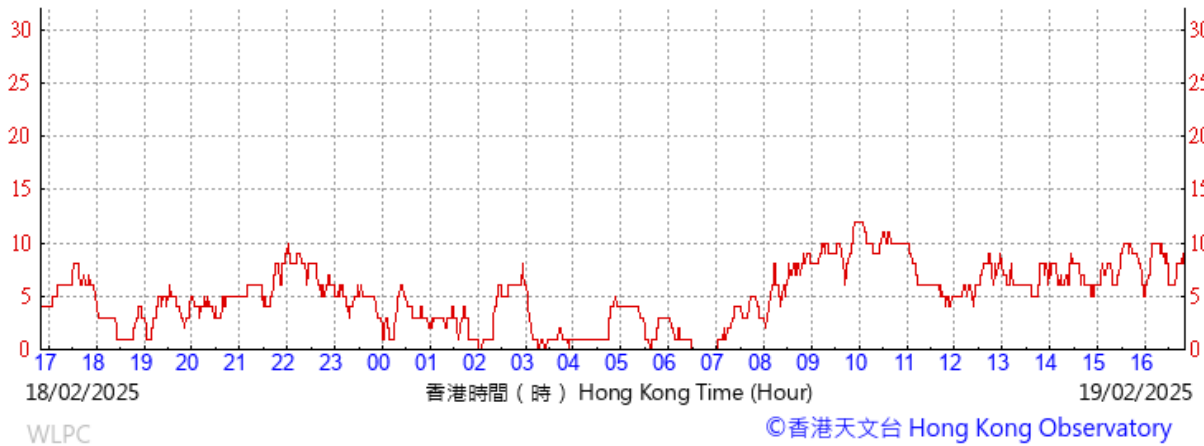
Wind Data for Wetland Park

19 February 2025

(於香港時間19/02/2025 16 時 50 分更新) (Updated at 16:50H on 19/02/2025)

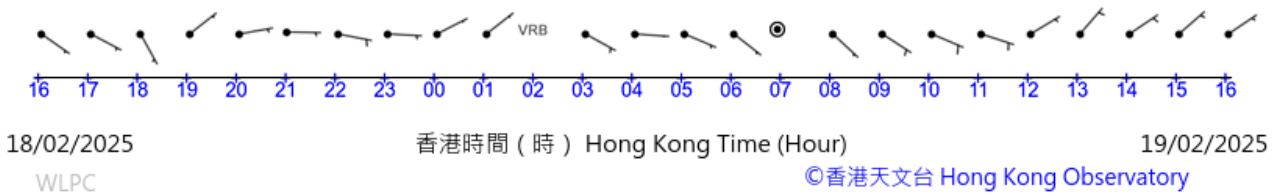


(公里/小時) (於香港時間19/02/2025 16 時 50 分更新) (Updated at 16:50H on 19/02/2025) (km/h)



十分鐘平均風向及風速

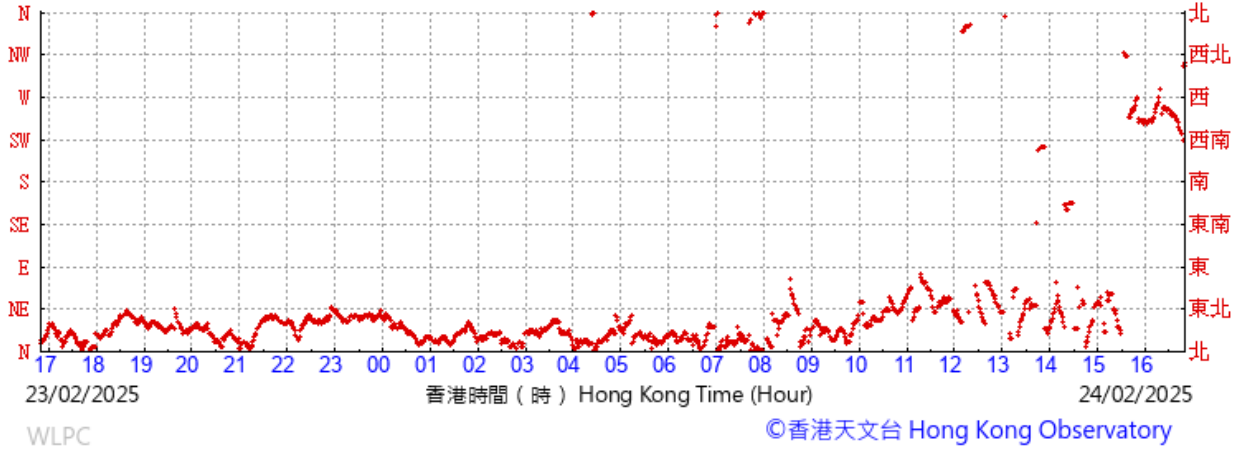
10-minute mean wind



Wind Data for Wetland Park

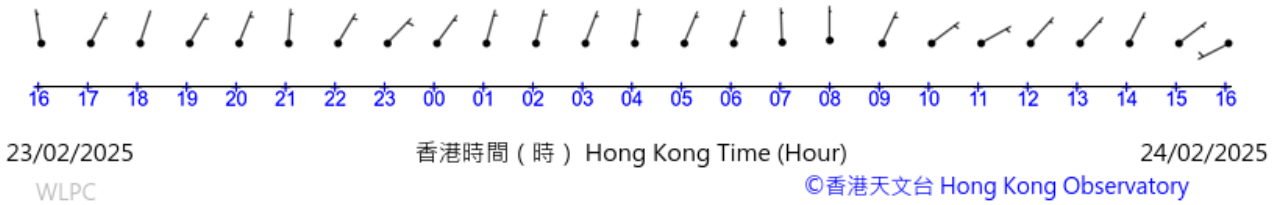
24 February 2025

(於香港時間24/02/2025 16 時 50 分更新) (Updated at 16:50H on 24/02/2025)



十分鐘平均風向及風速

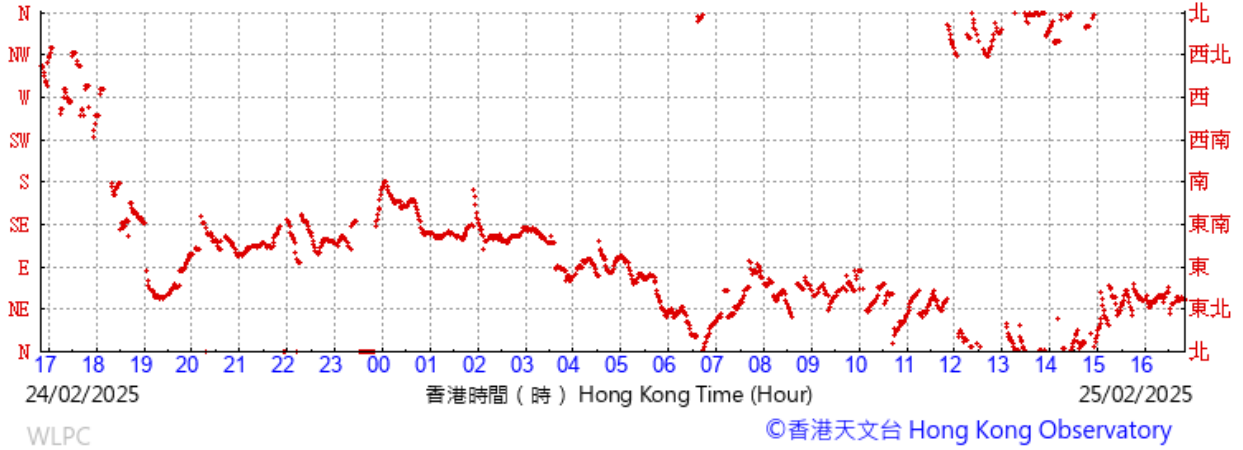
10-minute mean wind



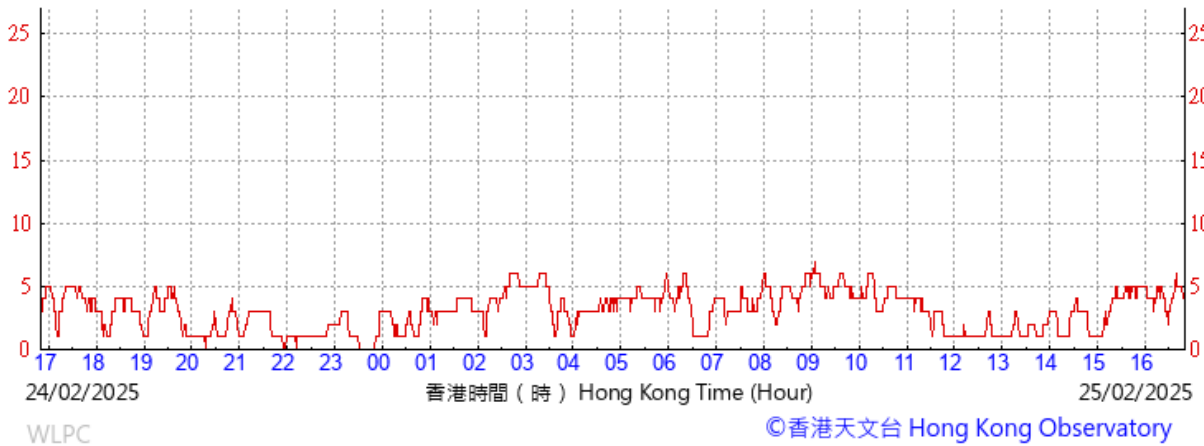
Wind Data for Wetland Park

25 February 2025

(於香港時間25/02/2025 16 時 50 分更新) (Updated at 16:50H on 25/02/2025)

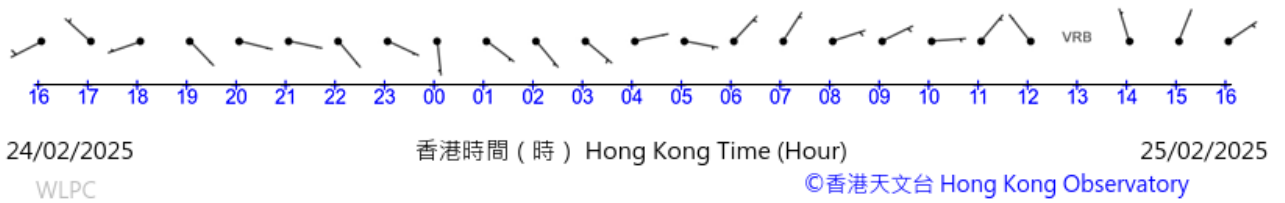


(公里/小時) (於香港時間25/02/2025 16 時 50 分更新) (Updated at 16:50H on 25/02/2025) (km/h)



十分鐘平均風向及風速

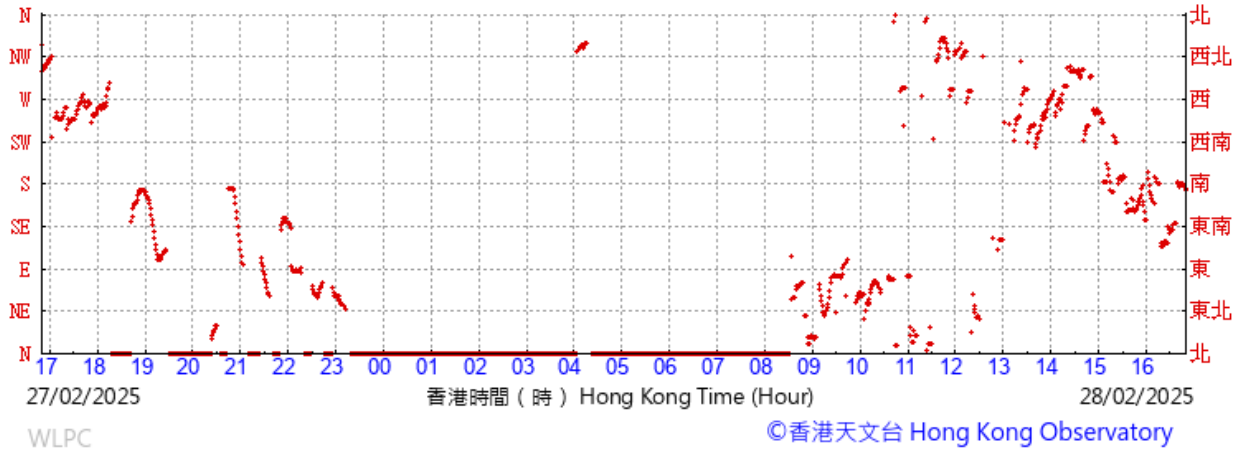
10-minute mean wind



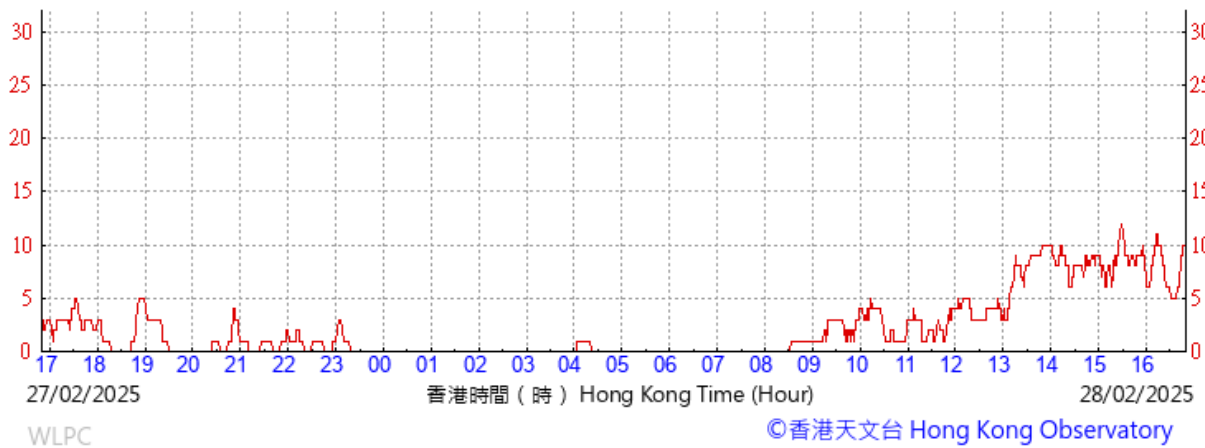
Wind Data for Wetland Park

28 February 2025

(於香港時間28/02/2025 16 時 50 分更新) (Updated at 16:50H on 28/02/2025)

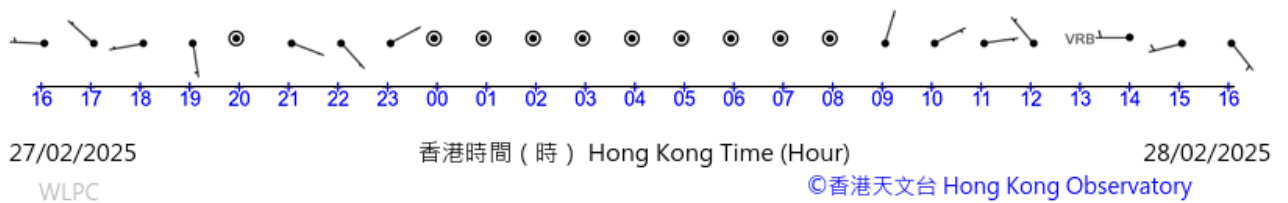


(公里/小時) (於香港時間28/02/2025 16 時 50 分更新) (Updated at 16:50H on 28/02/2025) (km/h)



十分鐘平均風向及風速

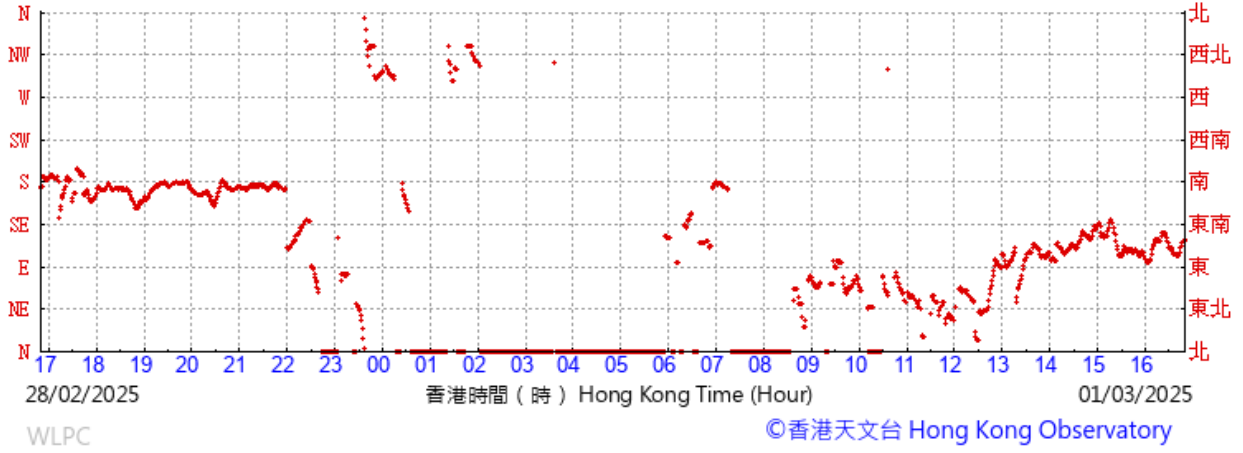
10-minute mean wind



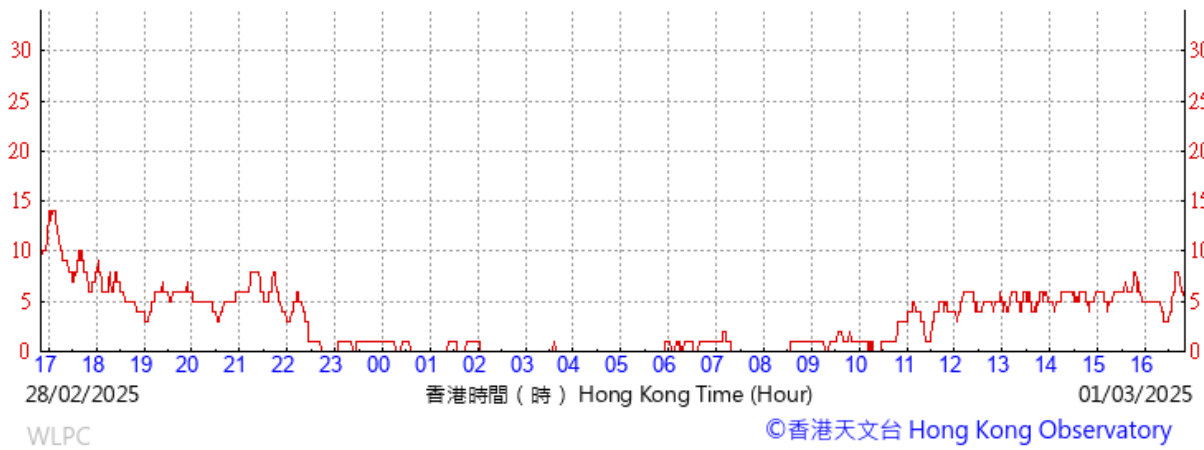
Wind Data for Wetland Park

1 March 2025

(於香港時間01/03/2025 16 時 50 分更新) (Updated at 16:50H on 01/03/2025)

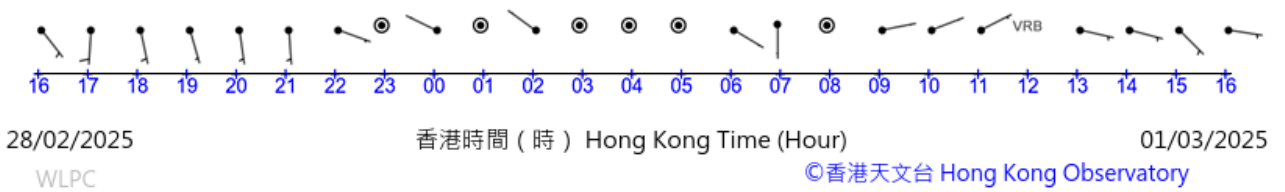


(公里/小時) (於香港時間01/03/2025 16 時 50 分更新) (Updated at 16:50H on 01/03/2025) (km/h)



十分鐘平均風向及風速

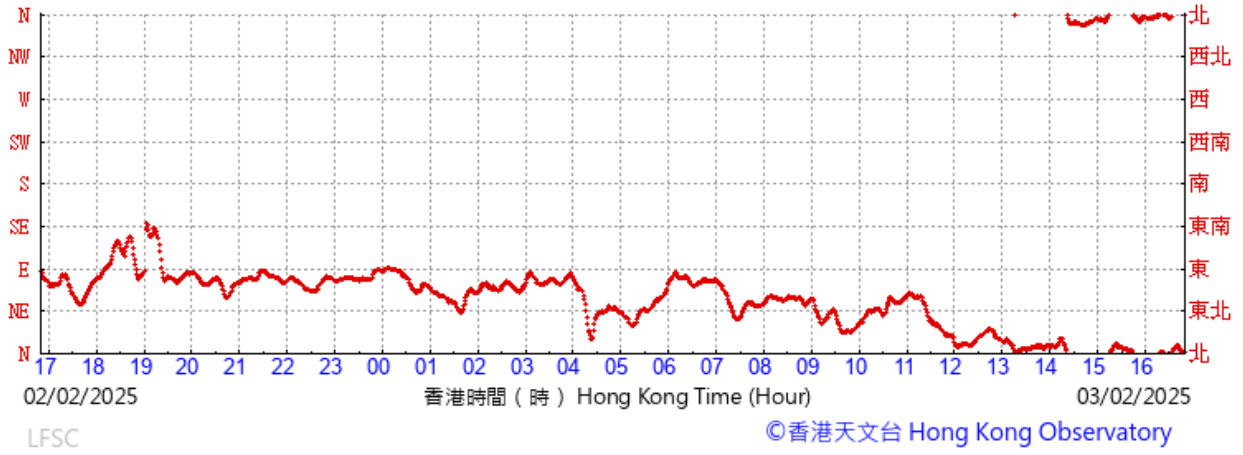
10-minute mean wind



Wind Data for Lau Fau Shan

3 February 2025

(於香港時間03/02/2025 16 時 50 分更新) (Updated at 16:50H on 03/02/2025)

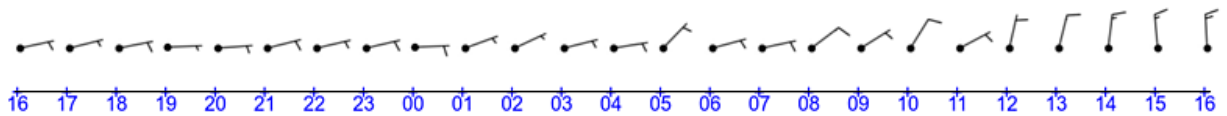


(公里/小時) (於香港時間03/02/2025 16 時 50 分更新) (Updated at 16:50H on 03/02/2025) (km/h)



十分鐘平均風向及風速

10-minute mean wind



02/02/2025

香港時間 (時) Hong Kong Time (Hour)

03/02/2025

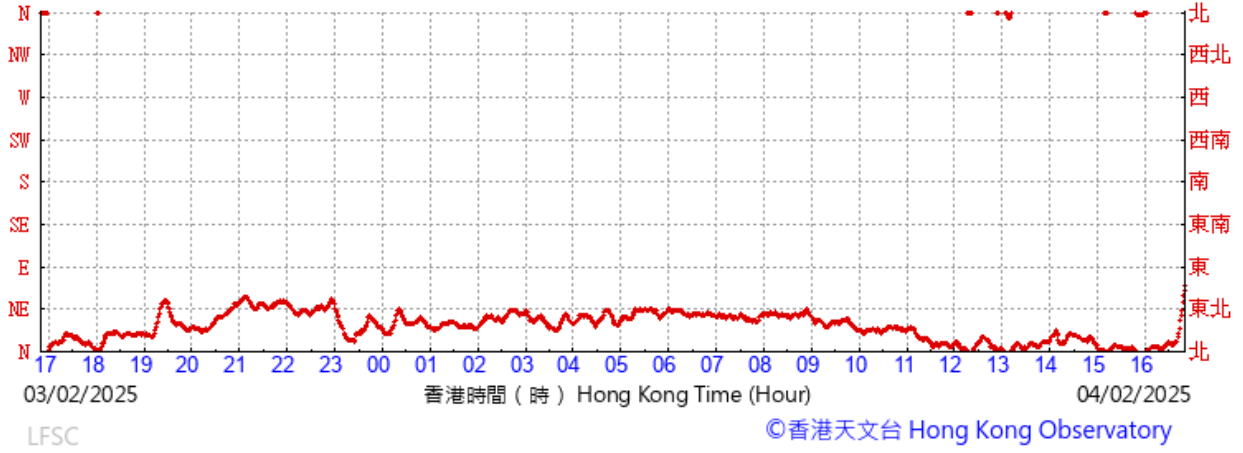
LFSC

©香港天文台 Hong Kong Observatory

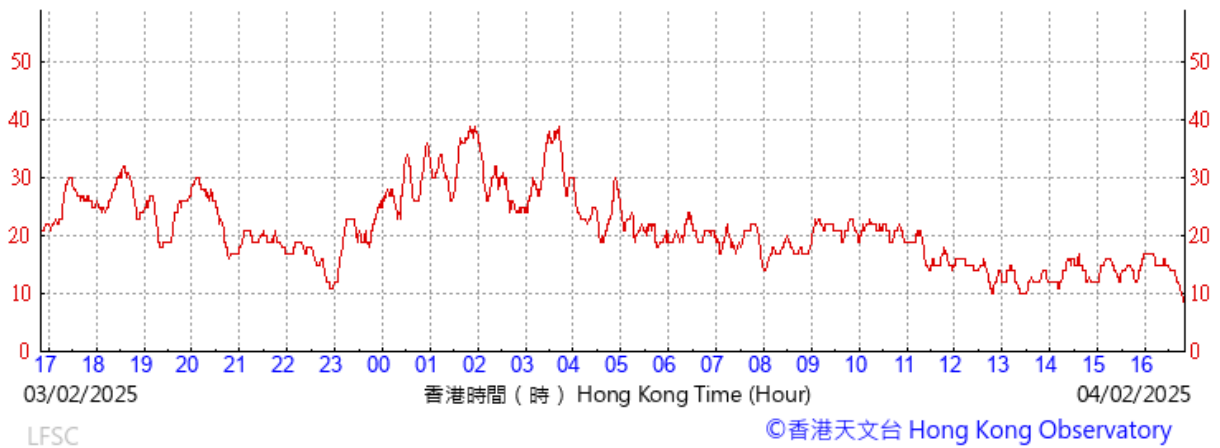
Wind Data for Lau Fau Shan

4 February 2025

(於香港時間04/02/2025 16 時 50 分更新) (Updated at 16:50H on 04/02/2025)

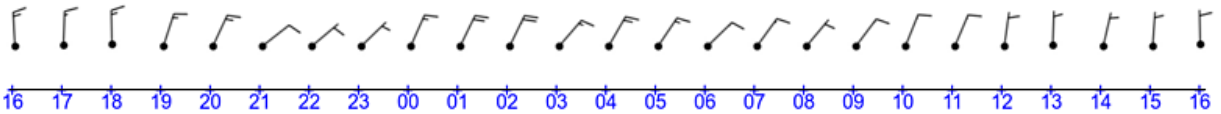


(公里/小時) (於香港時間04/02/2025 16 時 50 分更新) (Updated at 16:50H on 04/02/2025) (km/h)



十分鐘平均風向及風速

10-minute mean wind



03/02/2025

香港時間 (時) Hong Kong Time (Hour)

04/02/2025

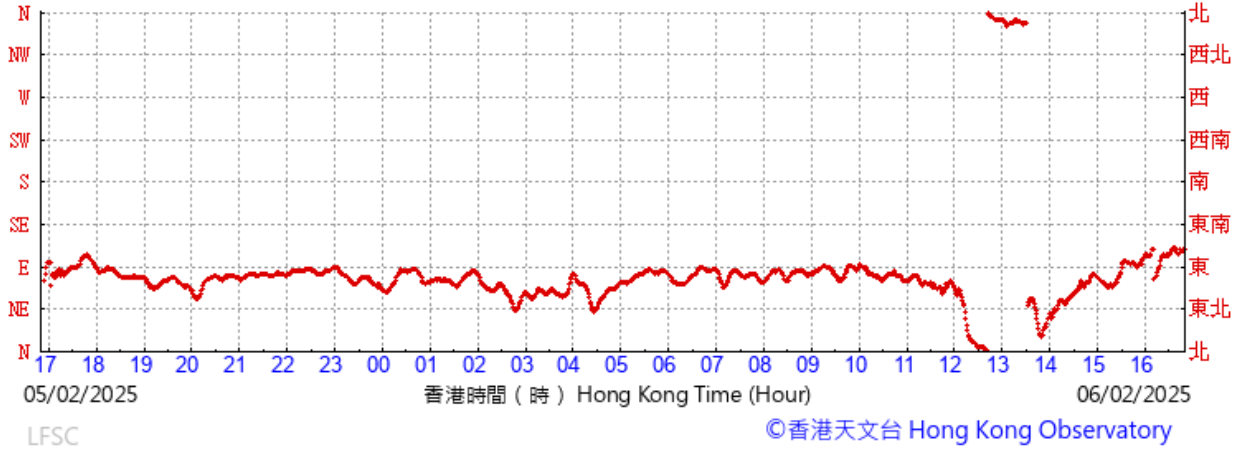
LFSC

©香港天文台 Hong Kong Observatory

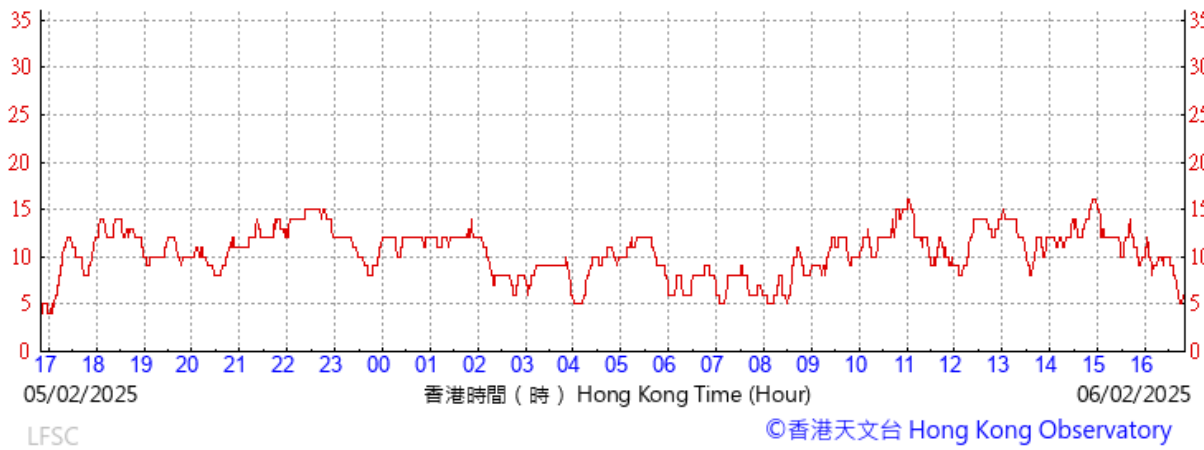
Wind Data for Lau Fau Shan

6 February 2025

(於香港時間06/02/2025 16 時 50 分更新) (Updated at 16:50H on 06/02/2025)

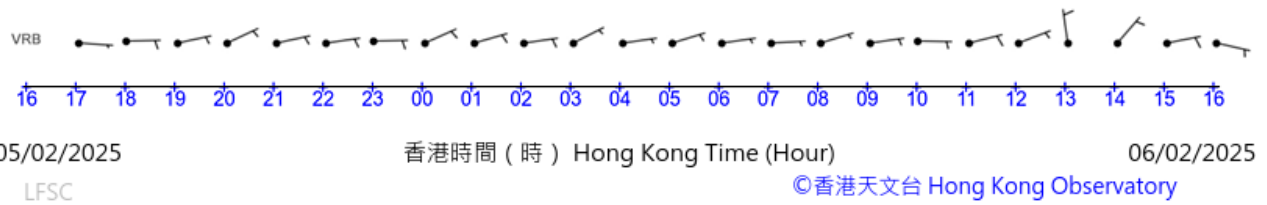


(公里/小時) (於香港時間06/02/2025 16 時 50 分更新) (Updated at 16:50H on 06/02/2025) (km/h)



十分鐘平均風向及風速

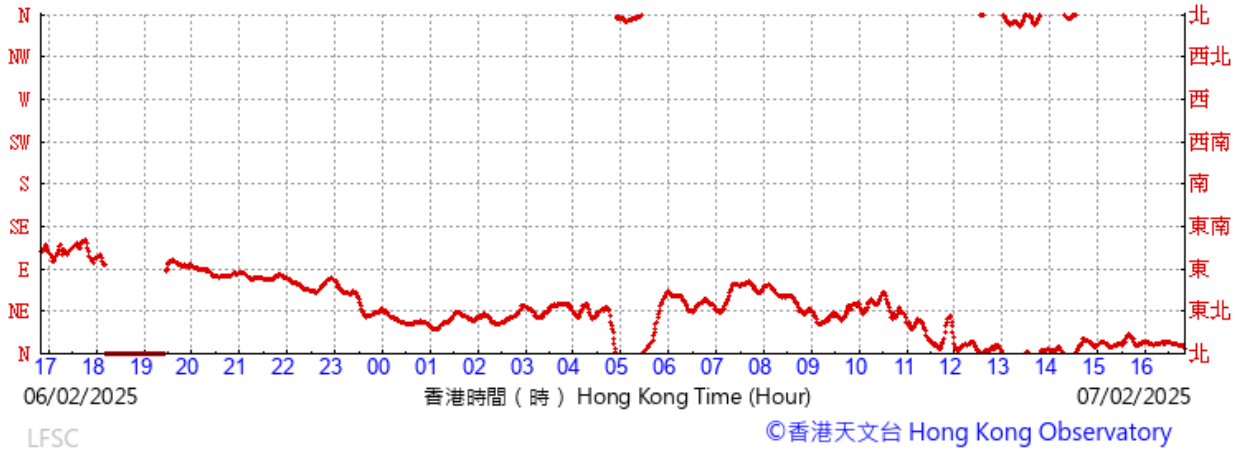
10-minute mean wind



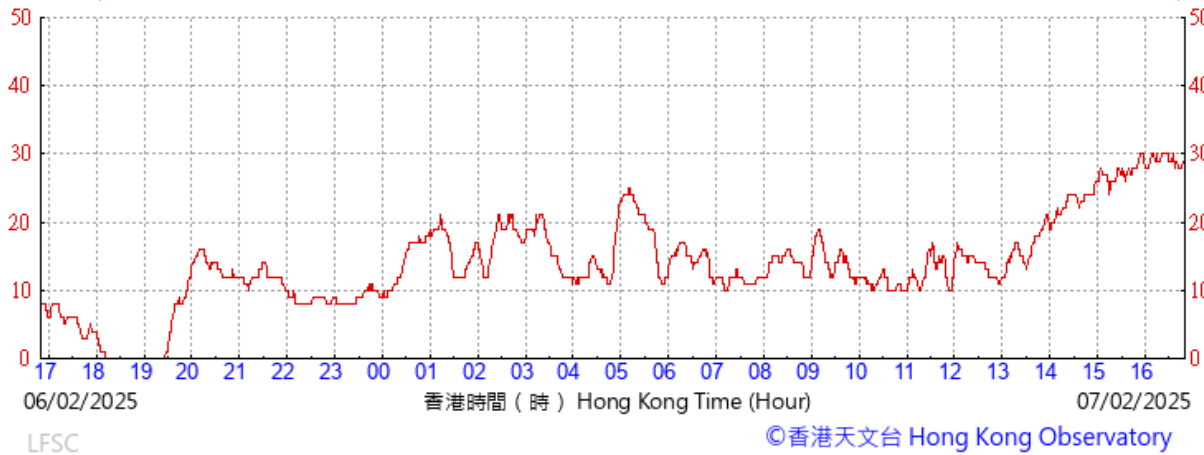
Wind Data for Lau Fau Shan

7 February 2025

(於香港時間07/02/2025 16 時 50 分更新) (Updated at 16:50H on 07/02/2025)

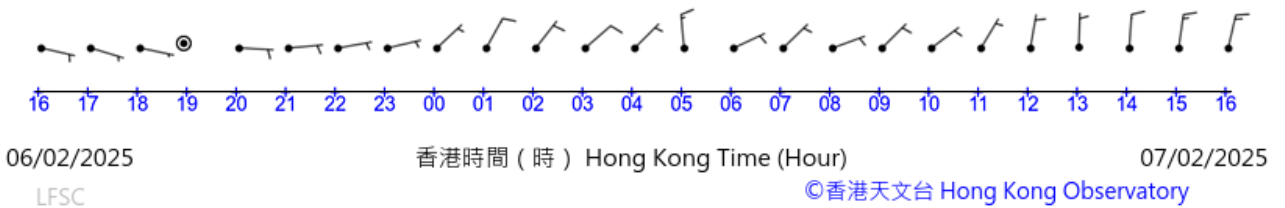


(公里/小時) (於香港時間07/02/2025 16 時 50 分更新) (Updated at 16:50H on 07/02/2025) (km/h)



十分鐘平均風向及風速

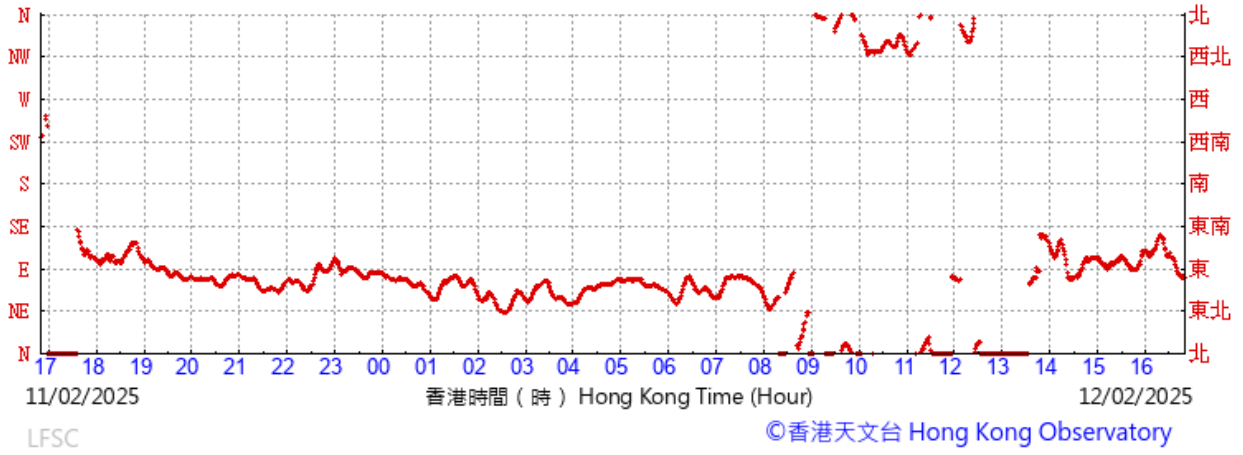
10-minute mean wind



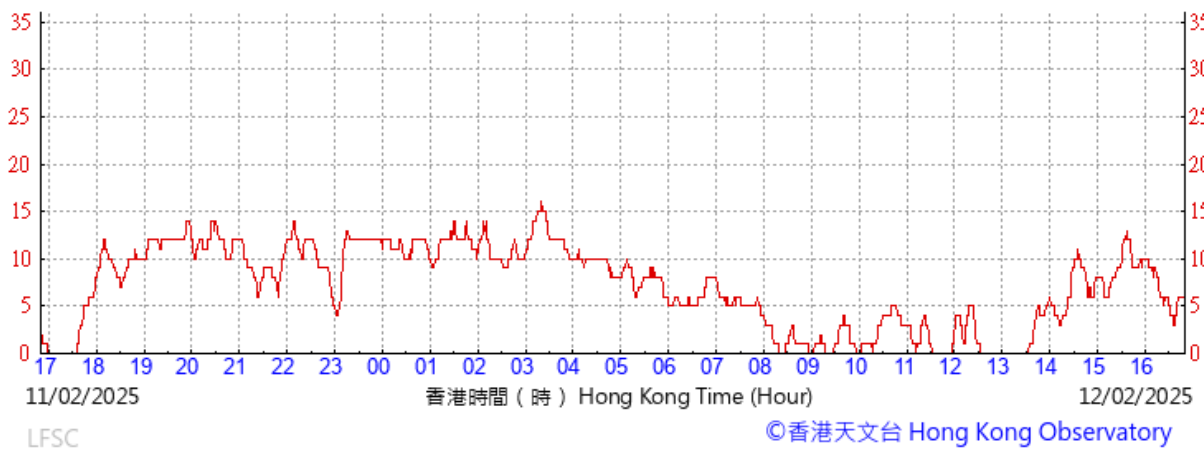
Wind Data for Lau Fau Shan

12 February 2025

(於香港時間12/02/2025 16時50分更新) (Updated at 16:50H on 12/02/2025)

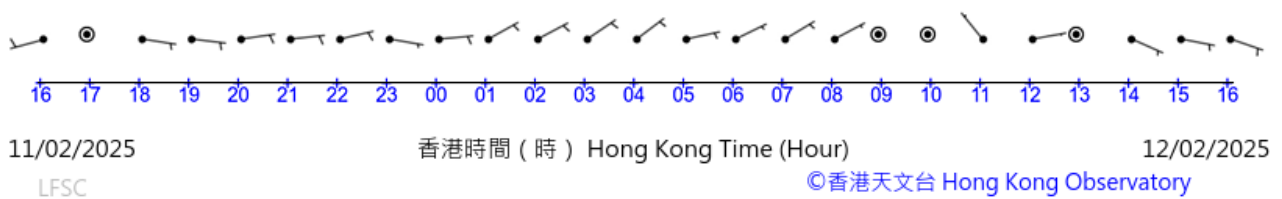


(公里/小時) (於香港時間12/02/2025 16時50分更新) (Updated at 16:50H on 12/02/2025) (km/h)



十分鐘平均風向及風速

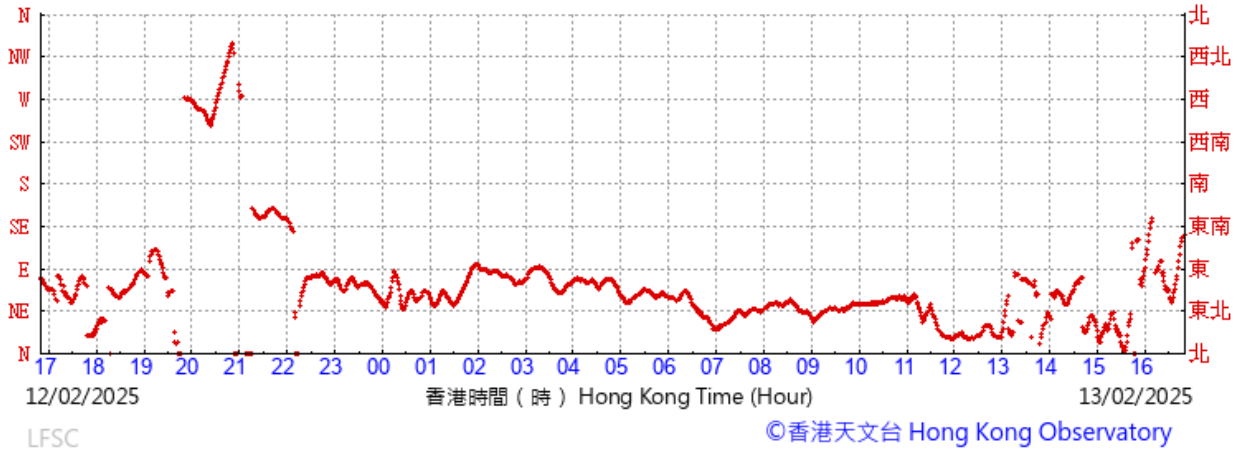
10-minute mean wind



Wind Data for Lau Fau Shan

13 February 2025

(於香港時間13/02/2025 16 時 50 分更新) (Updated at 16:50H on 13/02/2025)

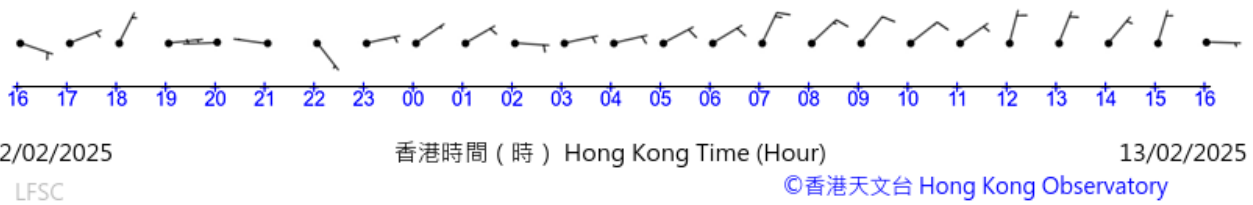


(公里/小時) (於香港時間13/02/2025 16 時 50 分更新) (Updated at 16:50H on 13/02/2025) (km/h)



十分鐘平均風向及風速

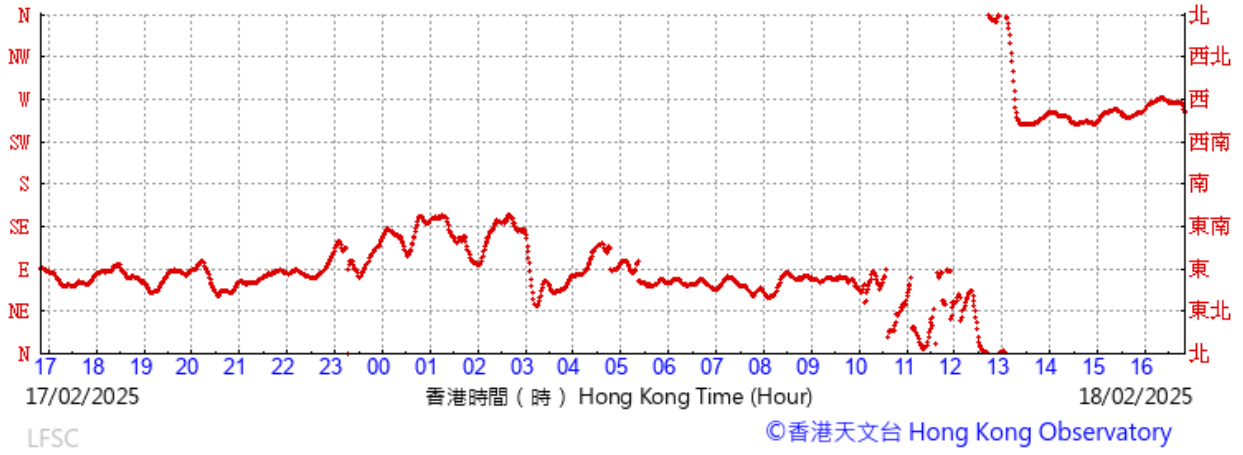
10-minute mean wind



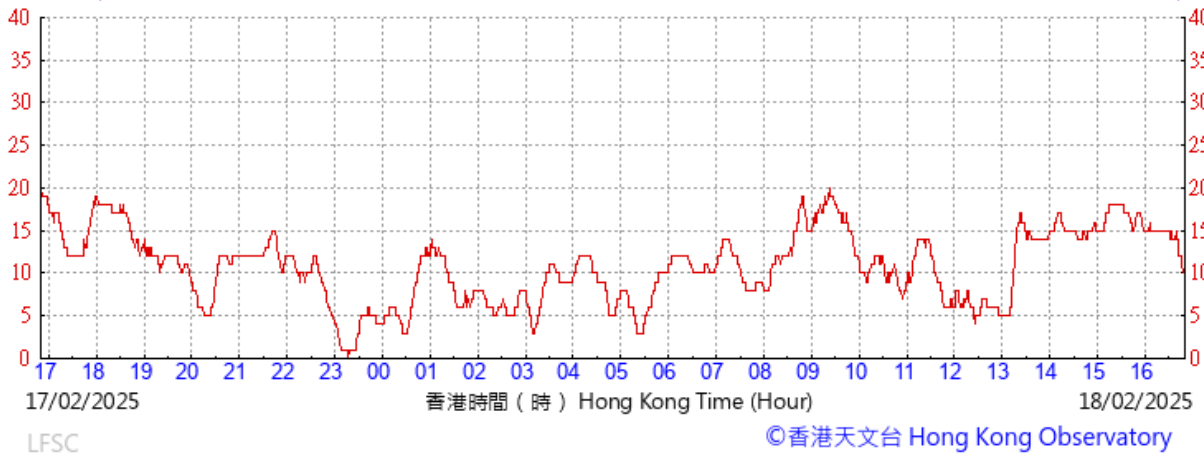
Wind Data for Lau Fau Shan

18 February 2025

(於香港時間18/02/2025 16 時 50 分更新) (Updated at 16:50H on 18/02/2025)

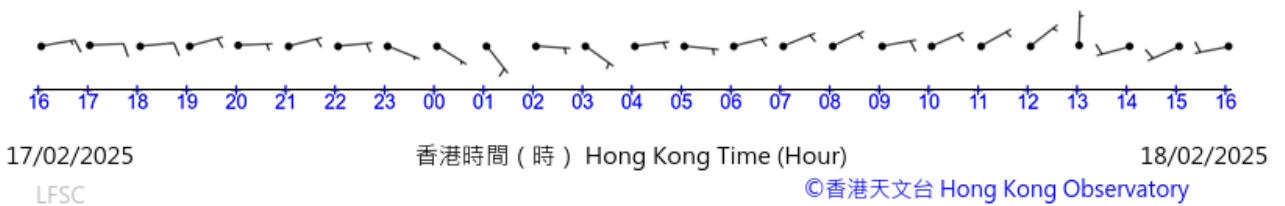


(公里/小時) (於香港時間18/02/2025 16 時 50 分更新) (Updated at 16:50H on 18/02/2025) (km/h)



十分鐘平均風向及風速

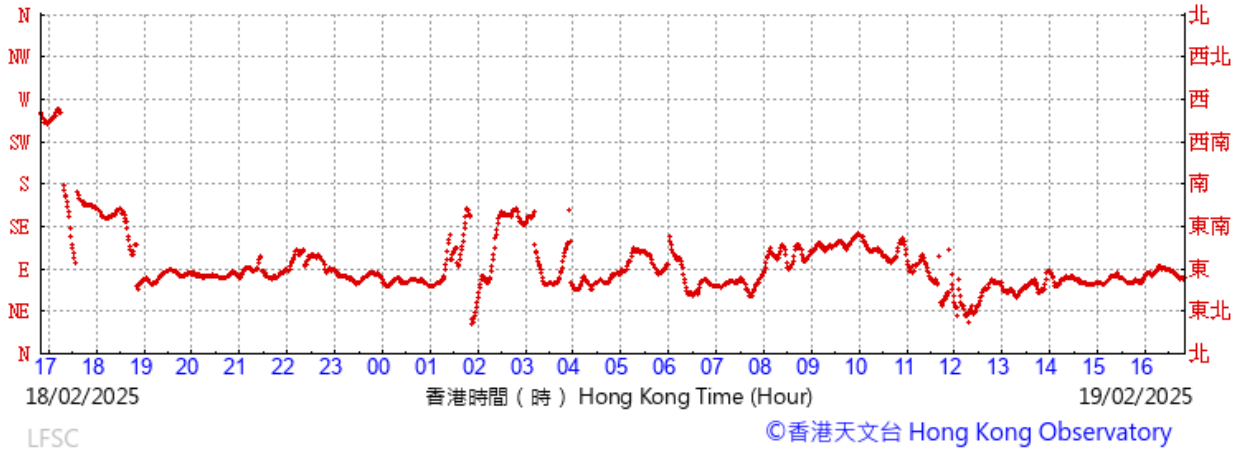
10-minute mean wind



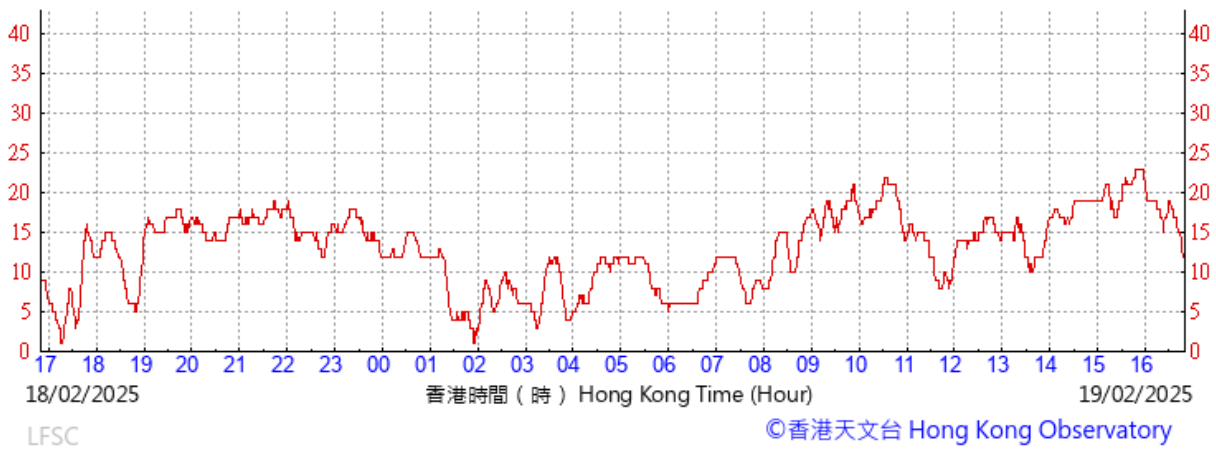
Wind Data for Lau Fau Shan

19 February 2025

(於香港時間19/02/2025 16 時 50 分更新) (Updated at 16:50H on 19/02/2025)

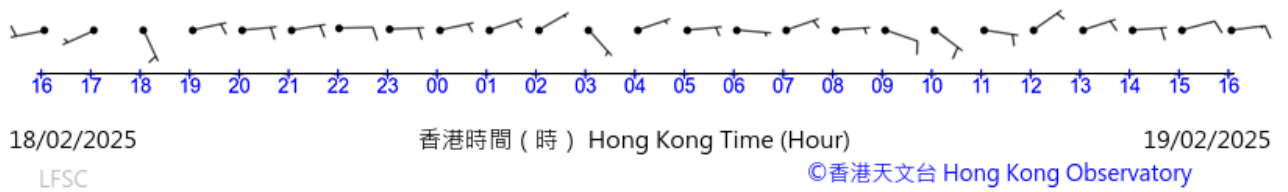


(公里/小時) (於香港時間19/02/2025 16 時 50 分更新) (Updated at 16:50H on 19/02/2025) (km/h)



十分鐘平均風向及風速

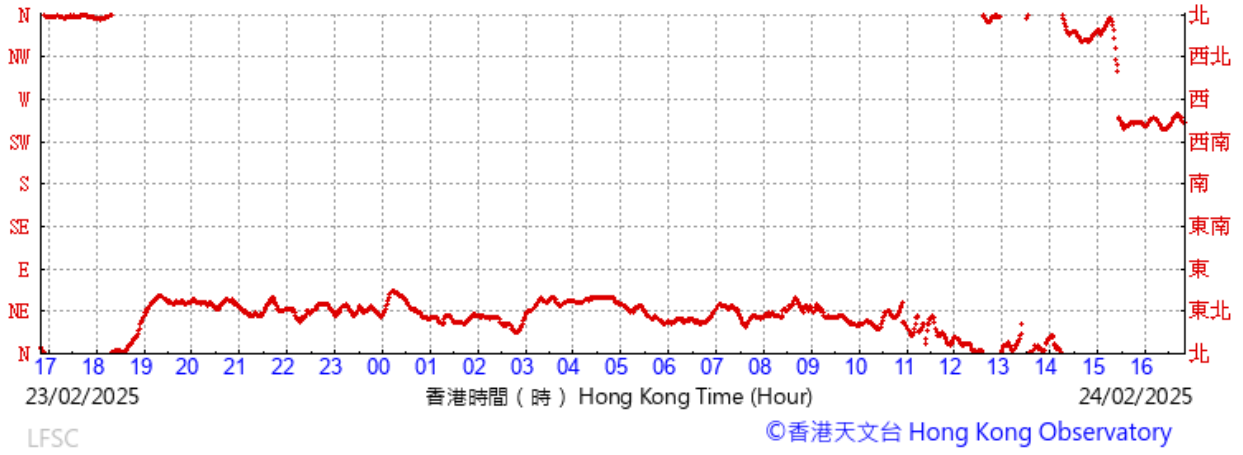
10-minute mean wind



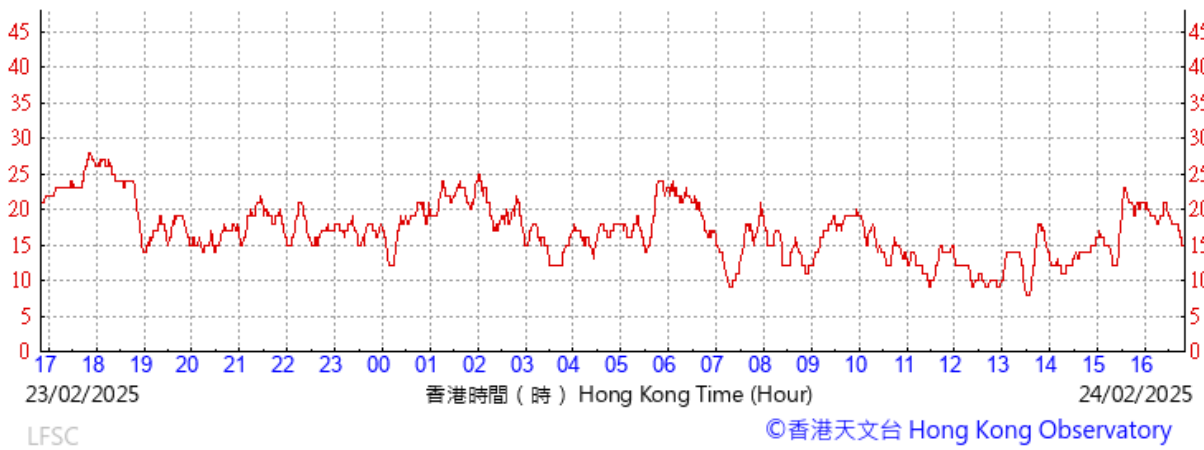
Wind Data for Lau Fau Shan

24 February 2025

(於香港時間24/02/2025 16時50分更新) (Updated at 16:50H on 24/02/2025)

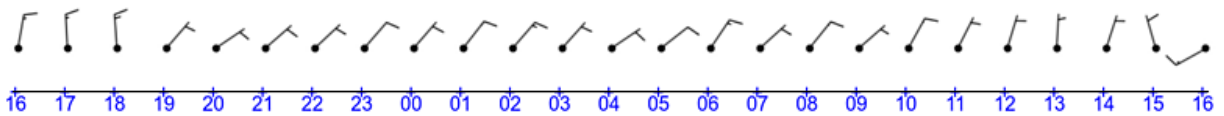


(公里/小時) (於香港時間24/02/2025 16時50分更新) (Updated at 16:50H on 24/02/2025) (km/h)



十分鐘平均風向及風速

10-minute mean wind



23/02/2025

香港時間 (時) Hong Kong Time (Hour)

24/02/2025

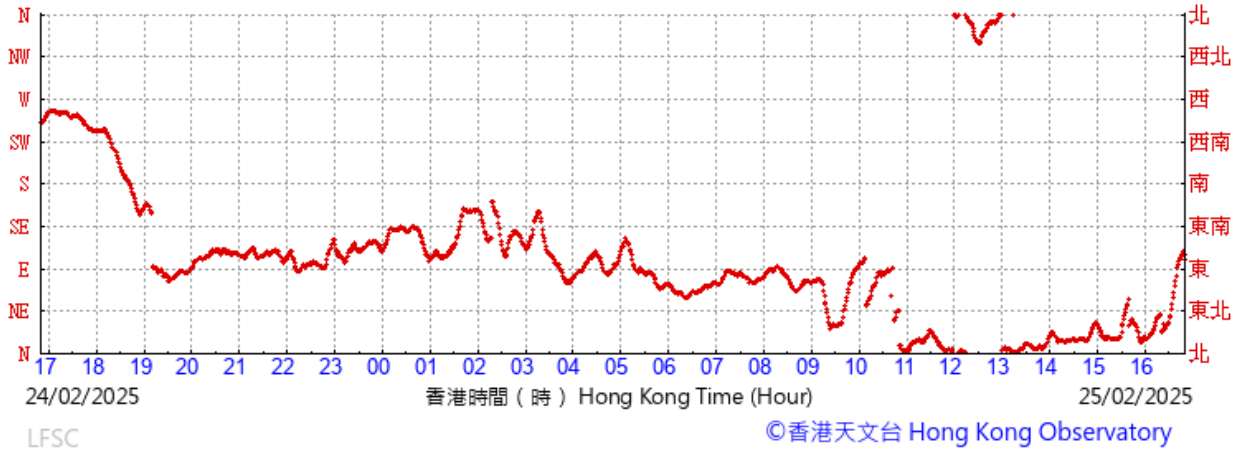
LFSC

©香港天文台 Hong Kong Observatory

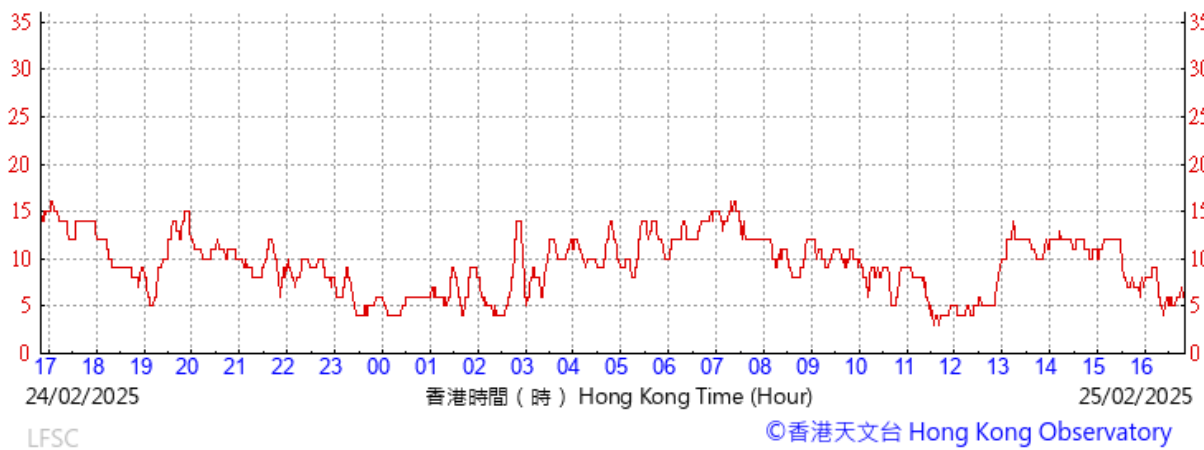
Wind Data for Lau Fau Shan

25 February 2025

(於香港時間25/02/2025 16 時 50 分更新) (Updated at 16:50H on 25/02/2025)

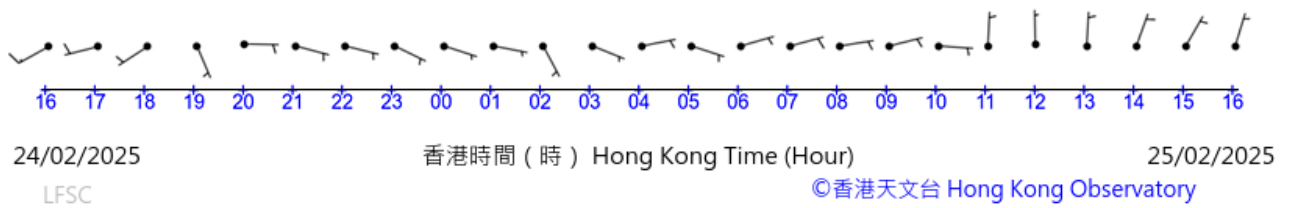


(公里/小時) (於香港時間25/02/2025 16 時 50 分更新) (Updated at 16:50H on 25/02/2025) (km/h)



十分鐘平均風向及風速

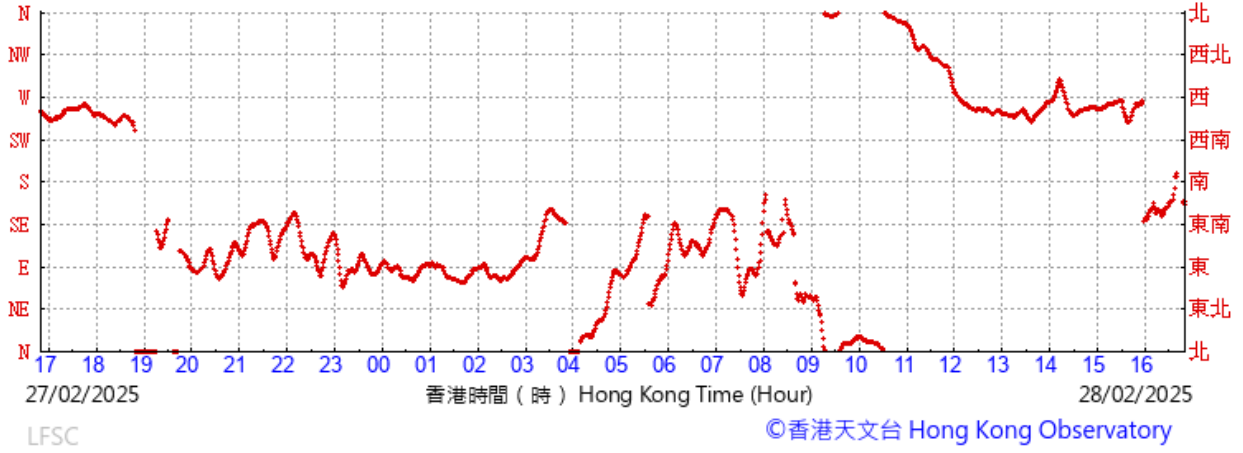
10-minute mean wind



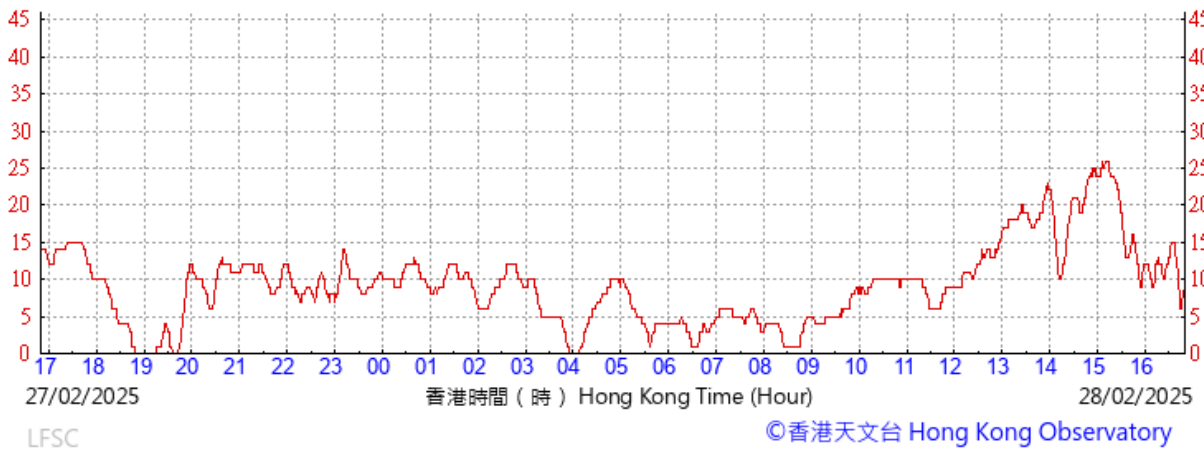
Wind Data for Lau Fau Shan

28 February 2025

(於香港時間28/02/2025 16 時 50 分更新) (Updated at 16:50H on 28/02/2025)

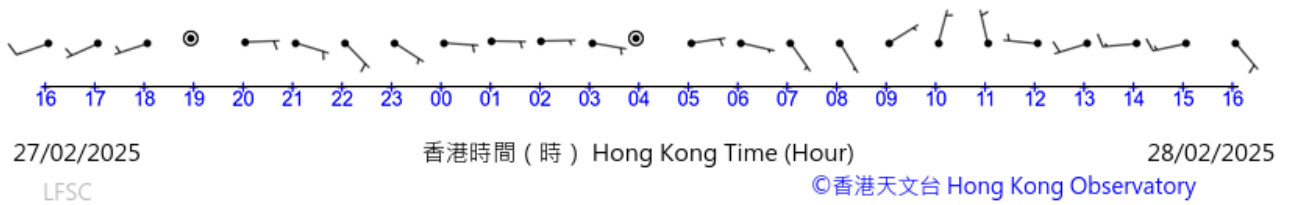


(公里/小時) (於香港時間28/02/2025 16 時 50 分更新) (Updated at 16:50H on 28/02/2025) (km/h)



十分鐘平均風向及風速

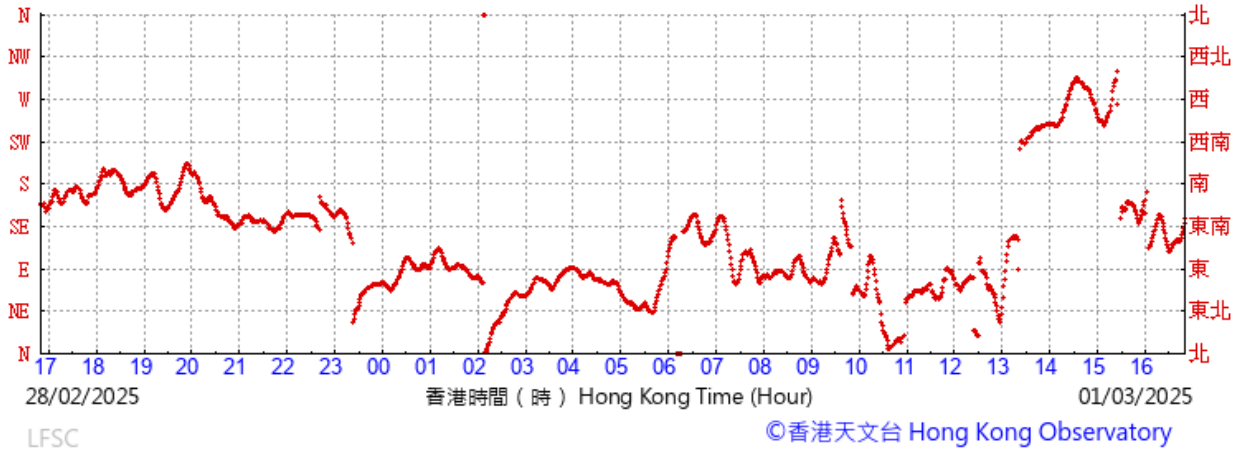
10-minute mean wind



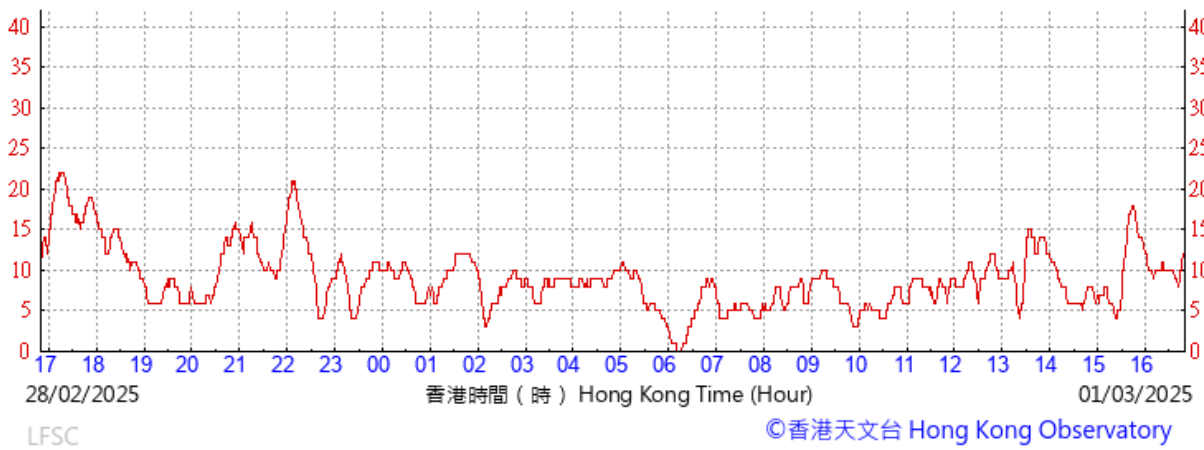
Wind Data for Lau Fau Shan

1 March 2025

(於香港時間01/03/2025 16 時 50 分更新) (Updated at 16:50H on 01/03/2025)

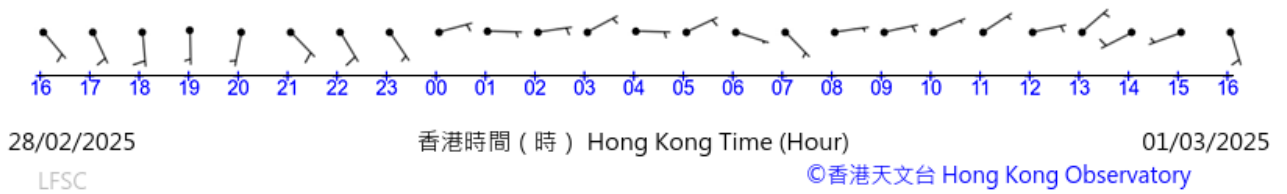


(公里/小時) (於香港時間01/03/2025 16 時 50 分更新) (Updated at 16:50H on 01/03/2025) (km/h)



十分鐘平均風向及風速

10-minute mean wind



Daily Extract

Daily Extract of Meteorological Observations , February 2025

Back Year 2025 ▼ Month 2 ▼ Go

Day	Hong Kong Observatory								King's Park	Waglan Island [^]	
	Mean Pressure (hPa)	Air Temperature			Mean Dew Point (deg. C)	Mean Relative Humidity (%)	Mean Amount of Cloud (%)	Total Rainfall (mm)	Total Bright Sunshine (hours)	Prevailing Wind Direction (degrees)	Mean Wind Speed (km/h)
		Absolute Daily Max (deg. C)	Mean (deg. C)	Absolute Daily Min (deg. C)							
01	1013.1	21.9	19.5	17.2	17.0	86	88	1.7	***	***	***
02	1014.3	20.1	18.5	17.5	16.0	86	89	Trace	***	***	***
03	1019.6	17.8	15.8	13.1	11.0	74	85	0.1	***	***	***
04	1022.2	18.6	14.7	12.2	7.1	61	48	0.0	***	***	***
05	1019.4	18.5	15.7	13.6	9.0	65	54	0.0	***	***	***
06	1017.9	20.1	17.4	15.9	8.7	57	87	0.0	***	***	***
07	1021.4	17.7	15.5	12.7	8.4	63	88	0.0	***	***	***
08	1024.6	17.2	14.0	11.5	1.5	43	82	0.0	***	***	***
09	1024.0	17.4	14.5	11.8	2.6	46	32	0.0	***	***	***
10	1021.7	19.1	15.9	12.8	8.6	63	41	0.0	***	***	***
11	1019.1	19.9	17.6	15.2	12.2	71	78	Trace	***	***	***
12	1017.2	20.3	18.8	17.2	17.7	93	93	23.8	***	***	***
13	1018.9	19.6	18.1	16.9	14.4	79	86	Trace	***	***	***
14	1017.9	18.2	16.8	15.5	14.5	87	91	0.2	***	***	***
15	1015.6	22.3	18.5	16.7	15.5	83	56	Trace	***	***	***
16	1016.9	25.1	21.0	17.8	17.4	81	41	0.0	***	***	***
17	1020.6	21.9	18.9	17.3	13.1	70	42	0.0	***	***	***
18	1021.7	20.4	18.0	16.7	12.6	71	50	0.0	***	***	***
19	1021.9	18.7	17.2	16.1	12.6	75	86	0.0	***	***	***
20	1021.2	19.8	17.7	16.6	14.0	79	85	0.0	***	***	***
21	1022.4	19.4	17.1	16.3	14.1	82	83	Trace	***	***	***
22	1023.2	18.1	16.6	15.5	13.0	80	88	Trace	***	***	***
23	1026.0	18.8	16.8	15.4	11.9	73	89	Trace	***	***	***

24	1028.2	19.5	15.4	13.0	9.4	67	69	0.0	***	***	***
25	1026.1	19.6	16.9	14.4	11.4	70	88	Trace	***	***	***
26	1022.9	20.7	17.8	16.1	13.6	76	88	0.3	***	***	***
27	1019.0	22.2	18.7	16.1	14.3	76	53	0.0	***	***	***
28	1017.3	25.4	21.3	18.1	16.9	77	55	0.0	***	***	***
Mean/Total	1020.5	19.9	17.3	15.3	12.1	73	72	26.1	***	***	***
Climatological Normal?	1018.7	19.4	17.1	15.3	13.2	79	72	38.9	101.7	060	24.:

*** unavailable

^ Information of wind direction and wind speed for Waglan Island are based on automatic weather station data since August 1989

Trace means rainfall less than 0.05 mm

? 1991-2020 Climatological Normal, unless otherwise specified

