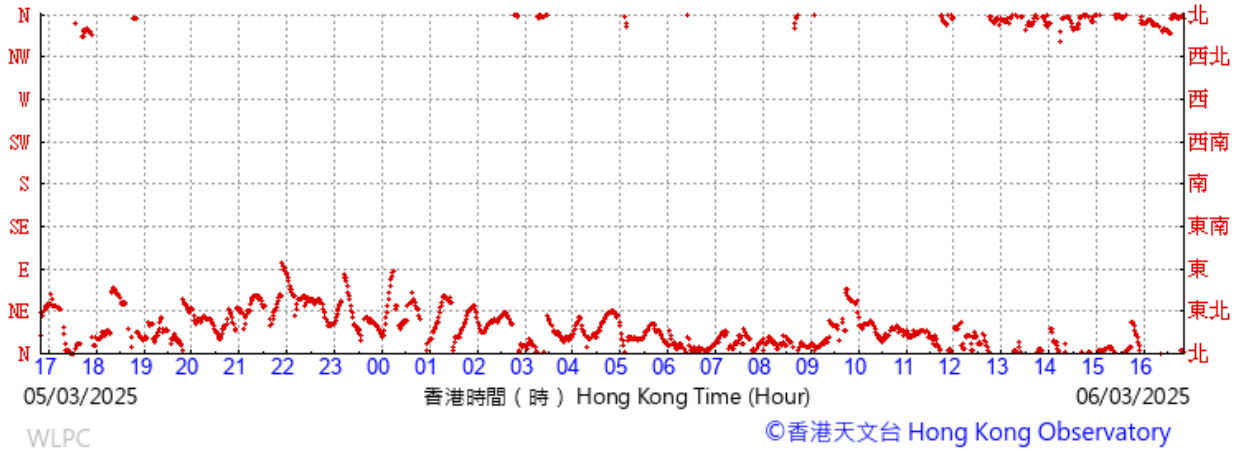


G. Weather Conditions during the Monitoring Period

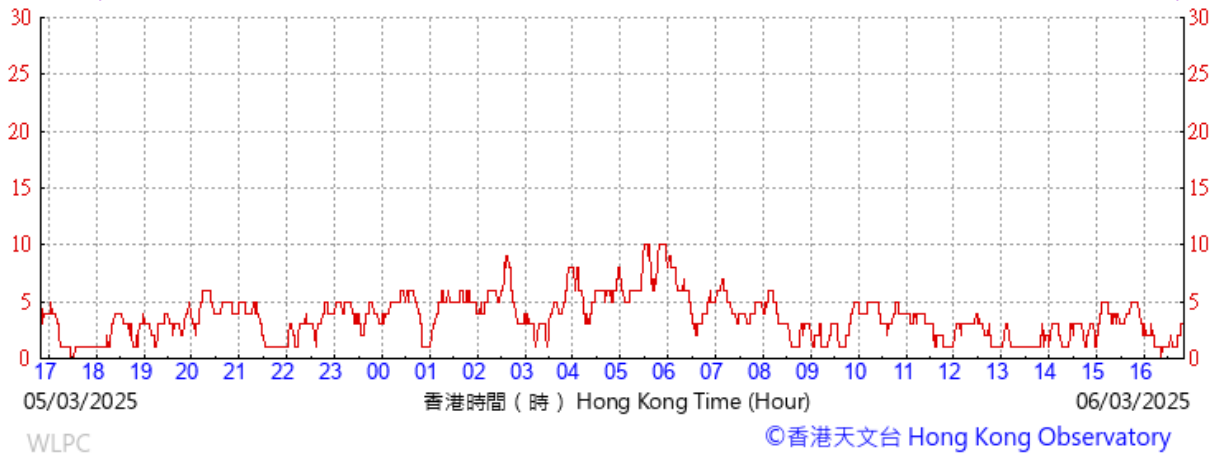
Wind Data for Wetland Park

6 March 2025

(於香港時間06/03/2025 16 時 50 分更新) (Updated at 16:50H on 06/03/2025)

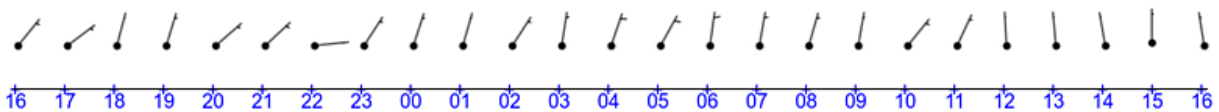


(公里/小時) (於香港時間06/03/2025 16 時 50 分更新) (Updated at 16:50H on 06/03/2025) (km/h)



十分鐘平均風向及風速

10-minute mean wind



05/03/2025

香港時間 (時) Hong Kong Time (Hour)

06/03/2025

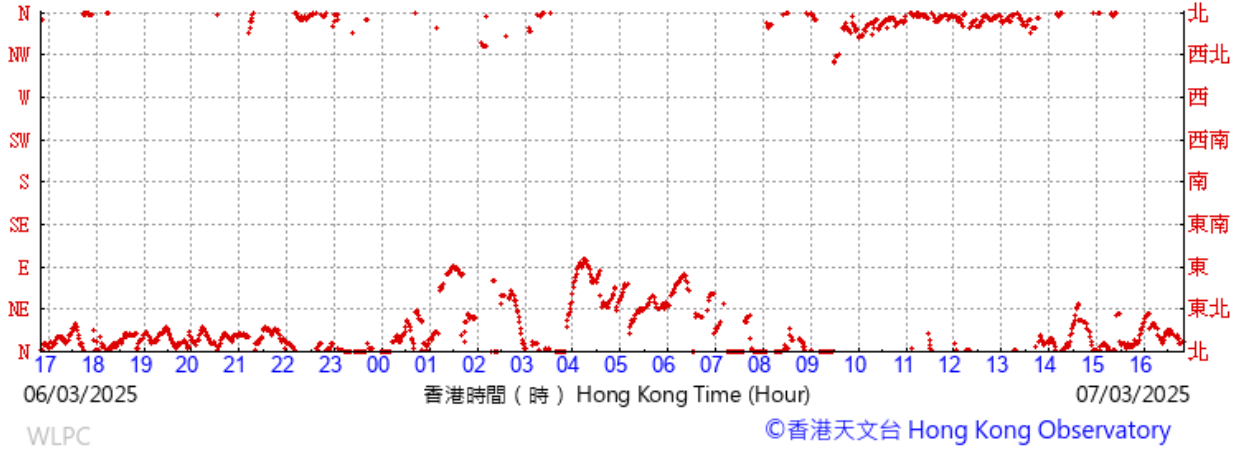
W LPC

©香港天文台 Hong Kong Observatory

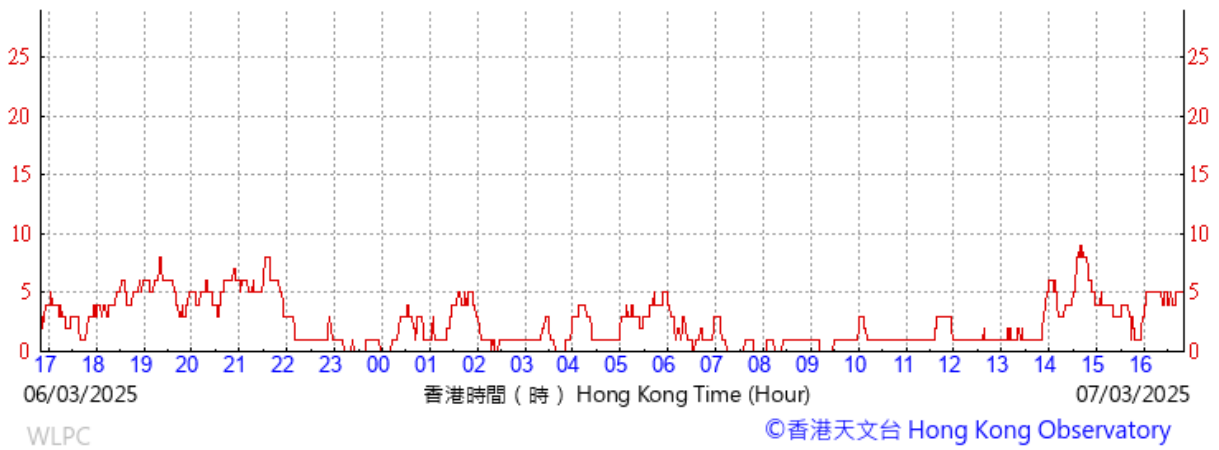
Wind Data for Wetland Park

7 March 2025

(於香港時間07/03/2025 16時 50分更新) (Updated at 16:50H on 07/03/2025)

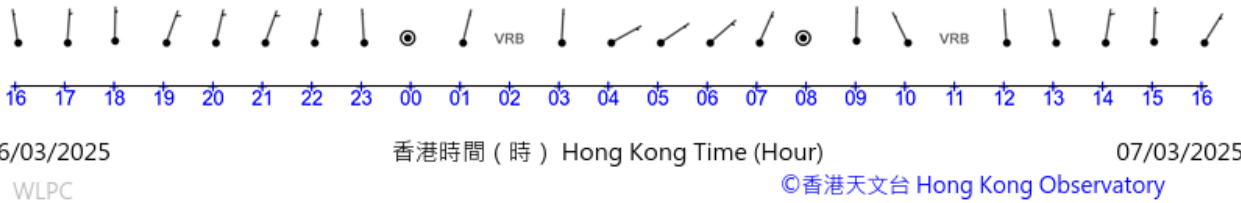


(公里/小時) (於香港時間07/03/2025 16時 50分更新) (Updated at 16:50H on 07/03/2025) (km/h)



十分鐘平均風向及風速

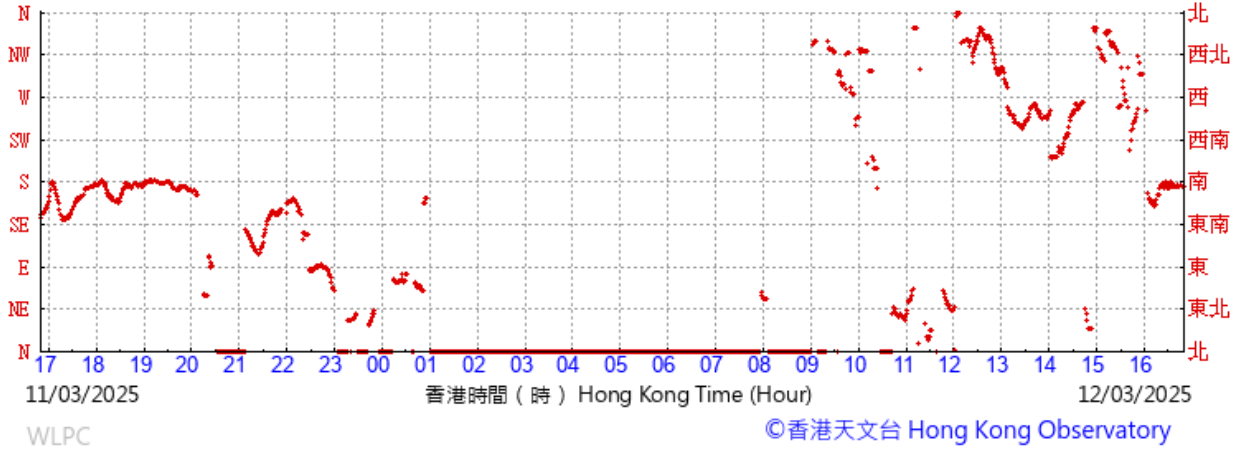
10-minute mean wind



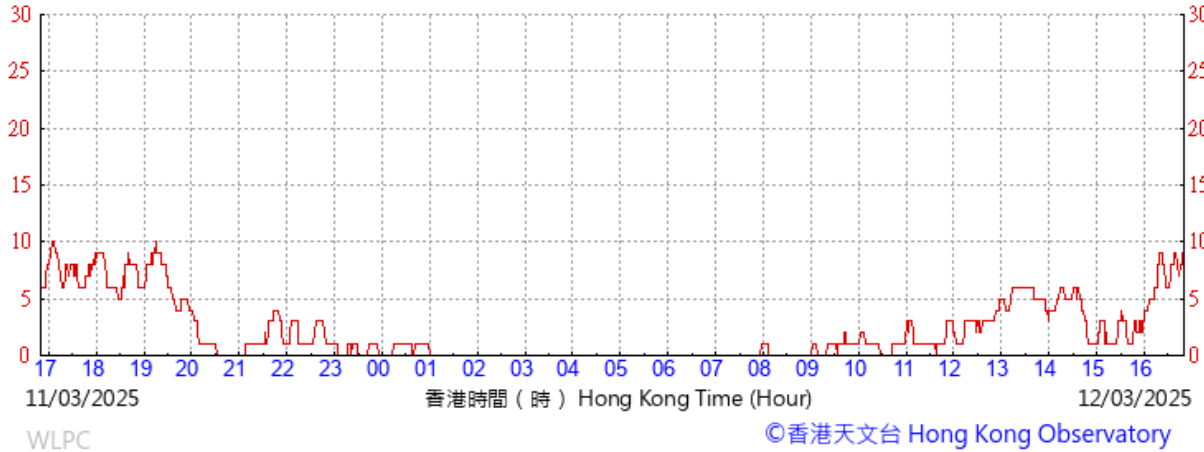
Wind Data for Wetland Park

12 March 2025

(於香港時間12/03/2025 16 時 50 分更新) (Updated at 16:50H on 12/03/2025)

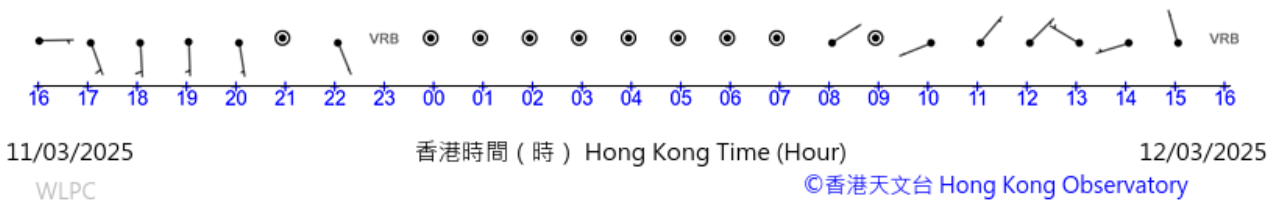


(公里/小時) (於香港時間12/03/2025 16 時 50 分更新) (Updated at 16:50H on 12/03/2025) (km/h)



十分鐘平均風向及風速

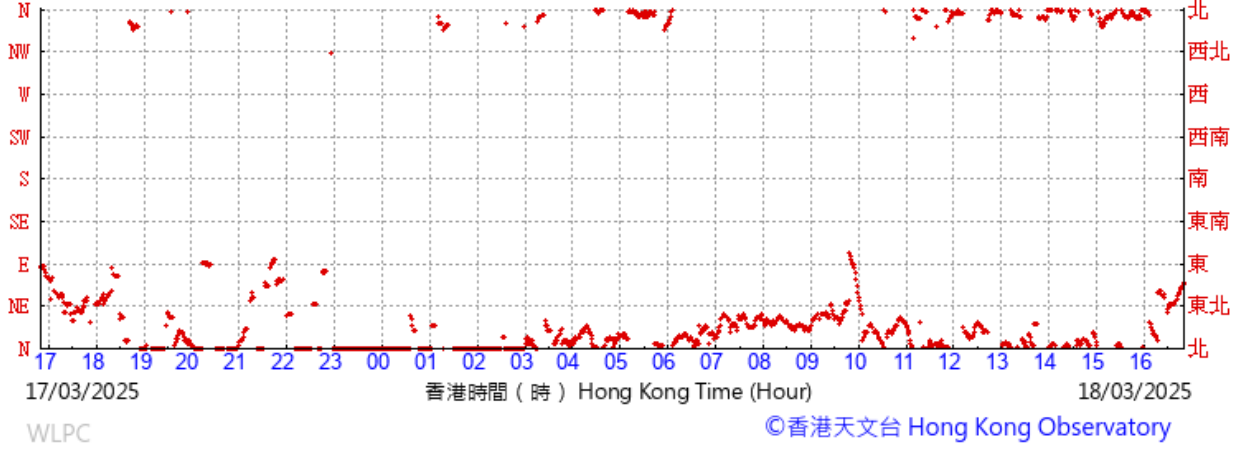
10-minute mean wind



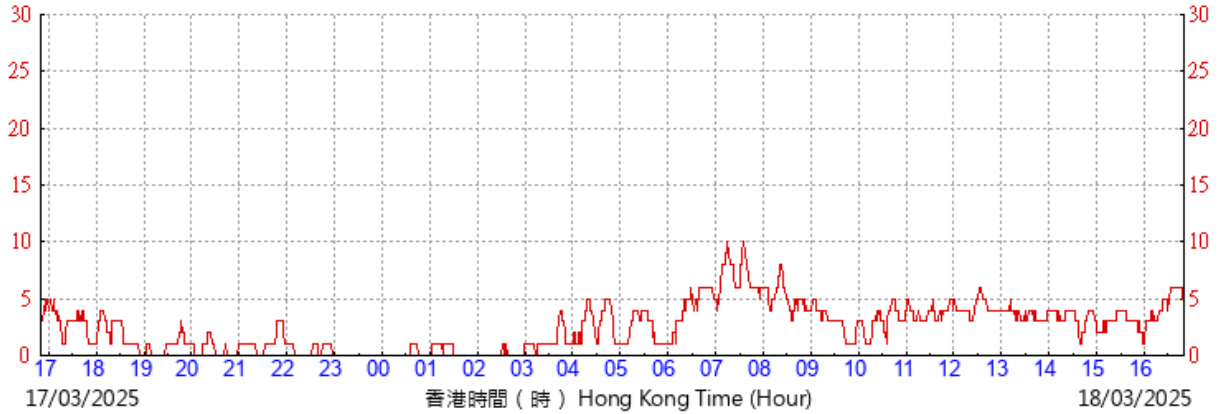
Wind Data for Wetland Park

18 March 2025

(於香港時間18/03/2025 16 時 50 分更新) (Updated at 16:50H on 18/03/2025)

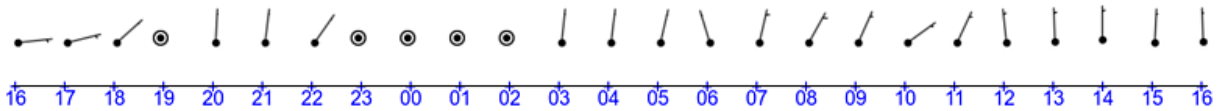


(公里/小時) (於香港時間18/03/2025 16 時 50 分更新) (Updated at 16:50H on 18/03/2025) (km/h)



十分鐘平均風向及風速

10-minute mean wind



17/03/2025

香港時間 (時) Hong Kong Time (Hour)

18/03/2025

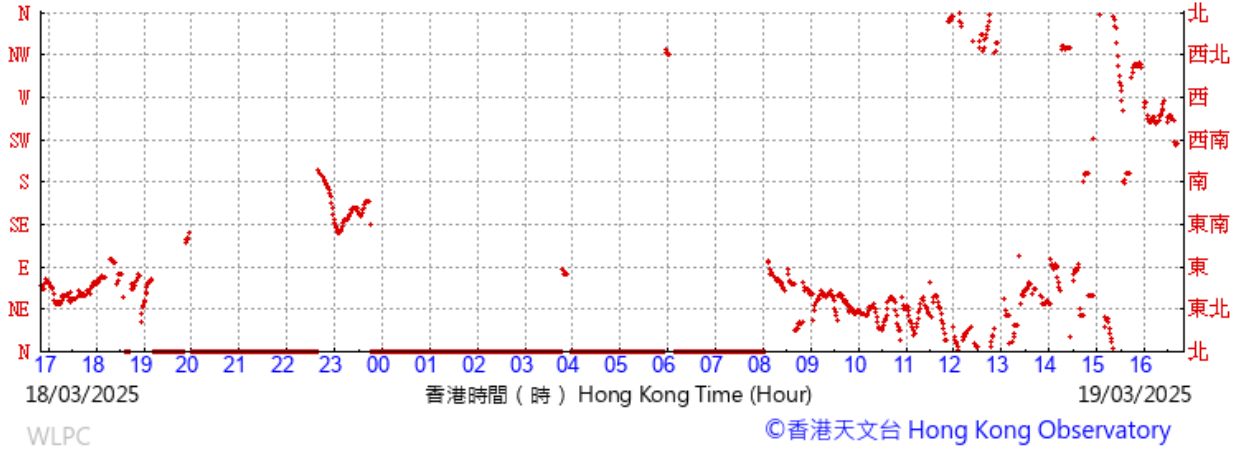
WLPC

©香港天文台 Hong Kong Observatory

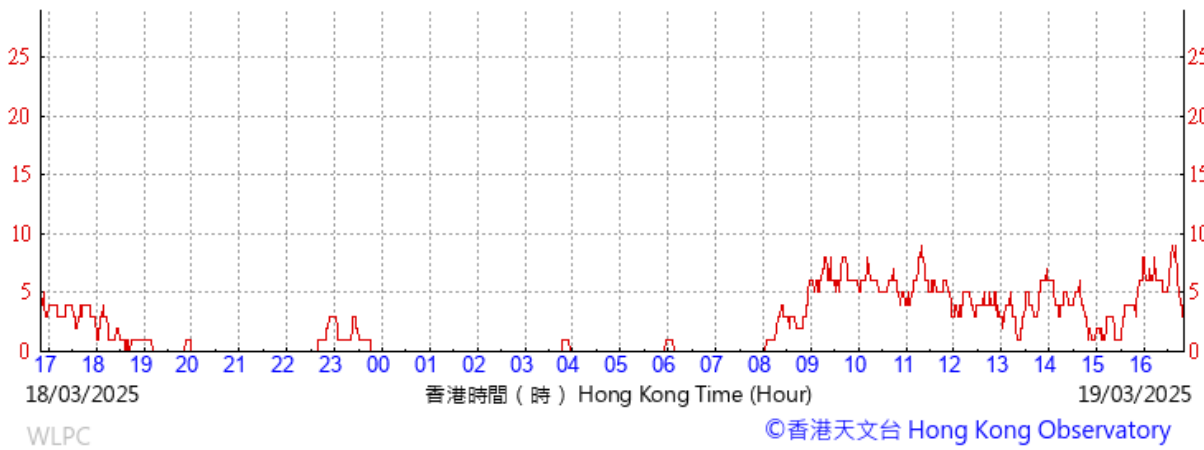
Wind Data for Wetland Park

19 March 2025

(於香港時間19/03/2025 16 時 50 分更新) (Updated at 16:50H on 19/03/2025)

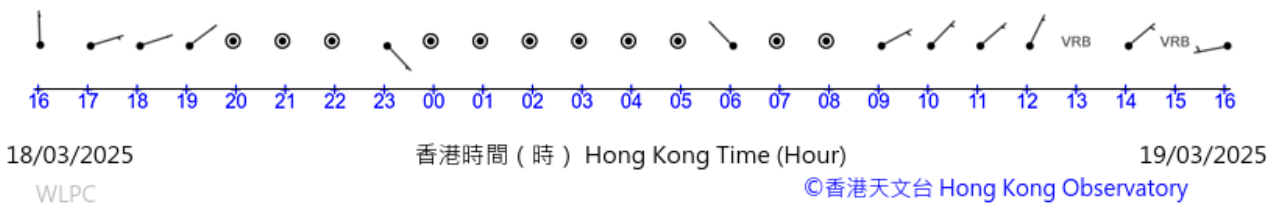


(公里/小時) (於香港時間19/03/2025 16 時 50 分更新) (Updated at 16:50H on 19/03/2025) (km/h)



十分鐘平均風向及風速

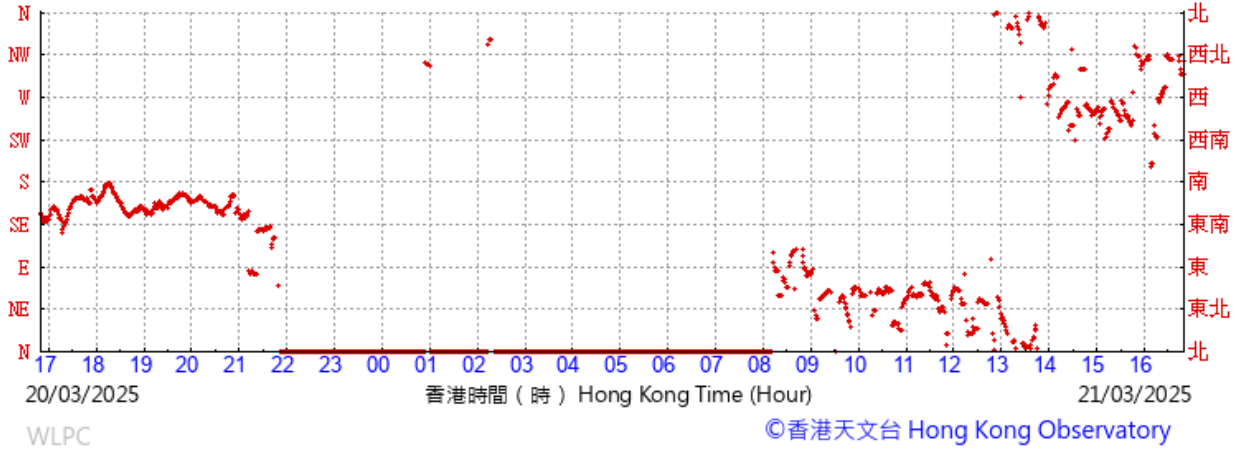
10-minute mean wind



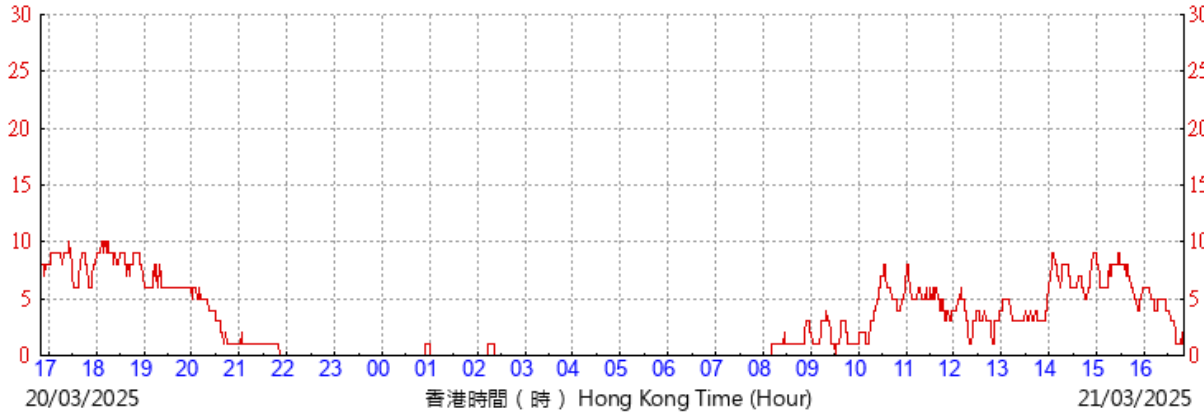
Wind Data for Wetland Park

21 March 2025

(於香港時間21/03/2025 16 時 50 分更新) (Updated at 16:50H on 21/03/2025)

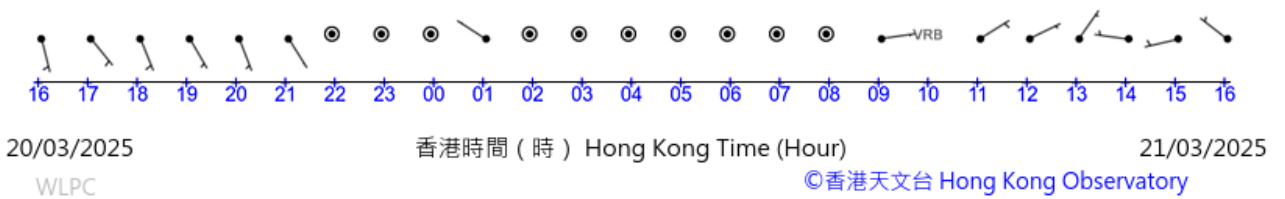


(公里/小時) (於香港時間21/03/2025 16 時 50 分更新) (Updated at 16:50H on 21/03/2025) (km/h)



十分鐘平均風向及風速

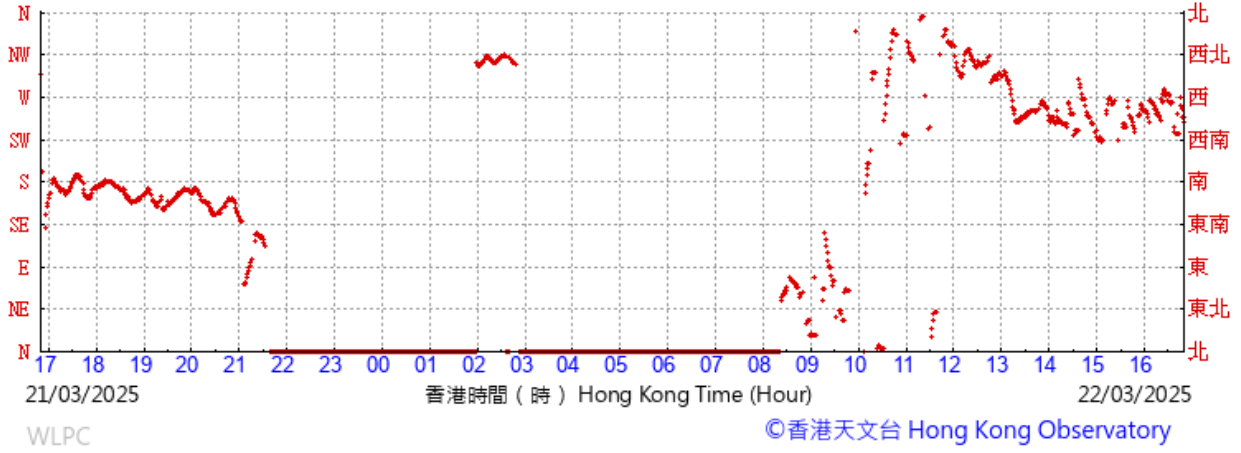
10-minute mean wind



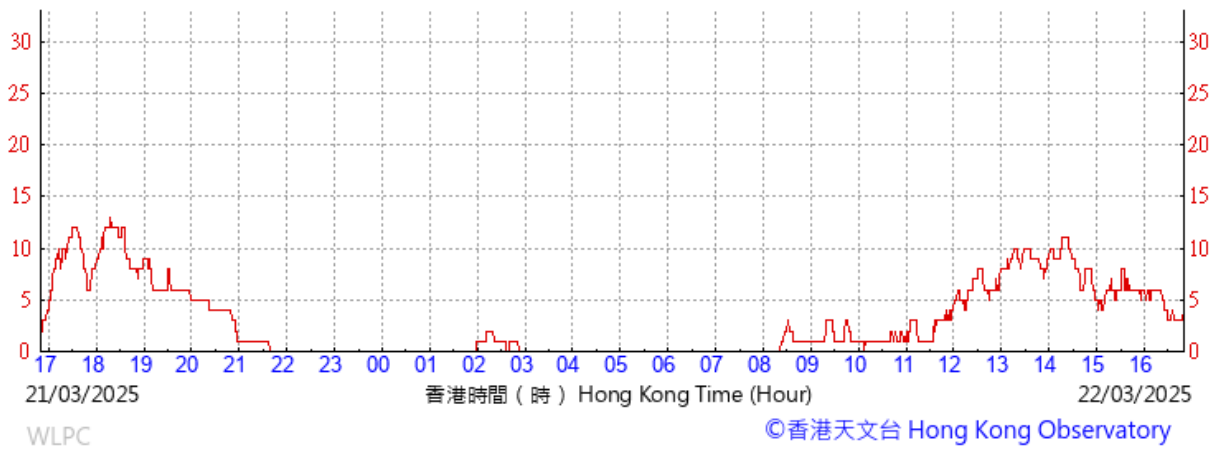
Wind Data for Wetland Park

22 March 2025

(於香港時間22/03/2025 16 時 50 分更新) (Updated at 16:50H on 22/03/2025)

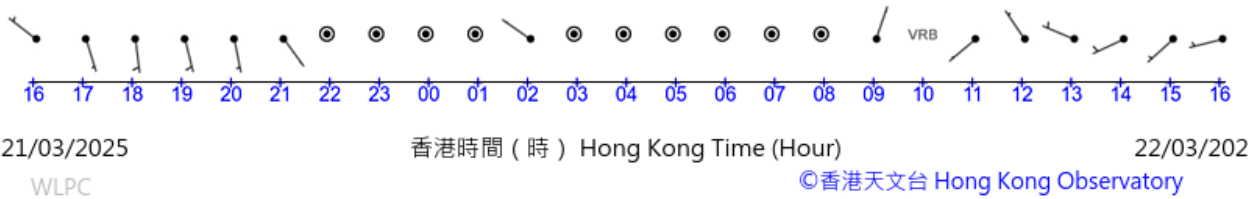


(公里/小時) (於香港時間22/03/2025 16 時 50 分更新) (Updated at 16:50H on 22/03/2025) (km/h)



十分鐘平均風向及風速

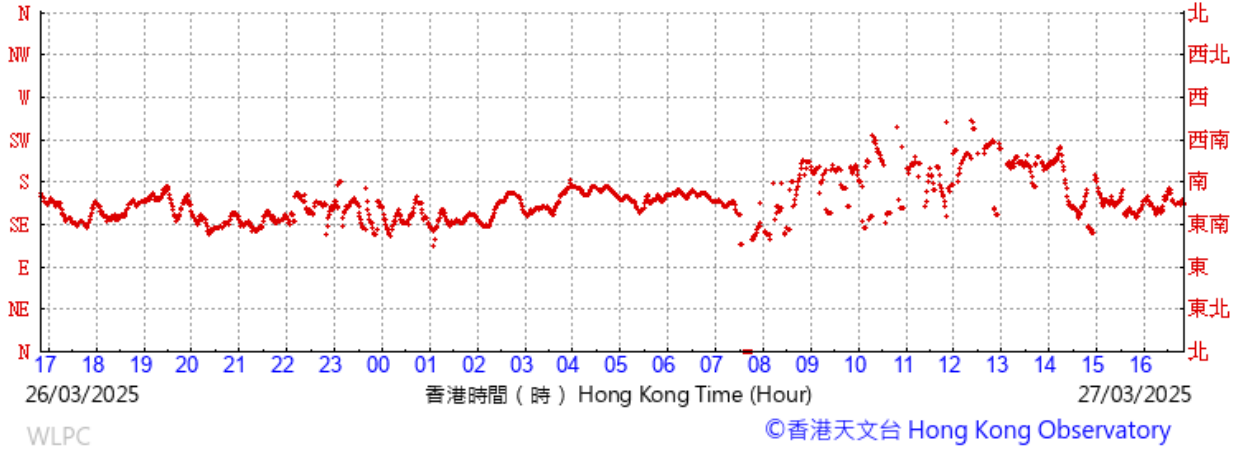
10-minute mean wind



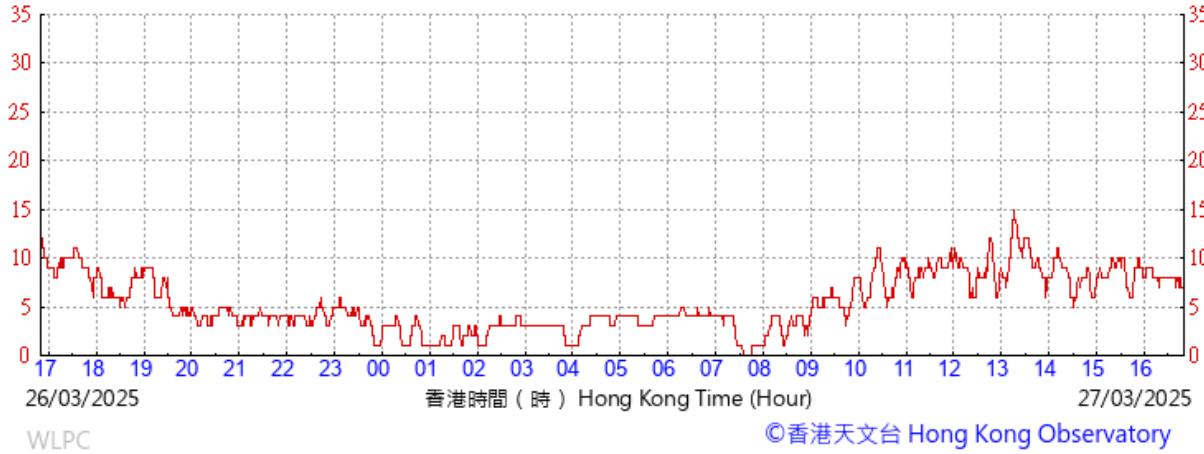
Wind Data for Wetland Park

27 March 2025

(於香港時間27/03/2025 16 時 50 分更新) (Updated at 16:50H on 27/03/2025)

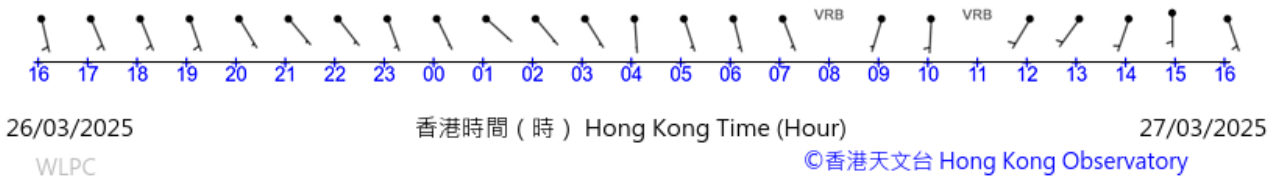


(公里/小時) (於香港時間27/03/2025 16 時 50 分更新) (Updated at 16:50H on 27/03/2025) (km/h)



十分鐘平均風向及風速

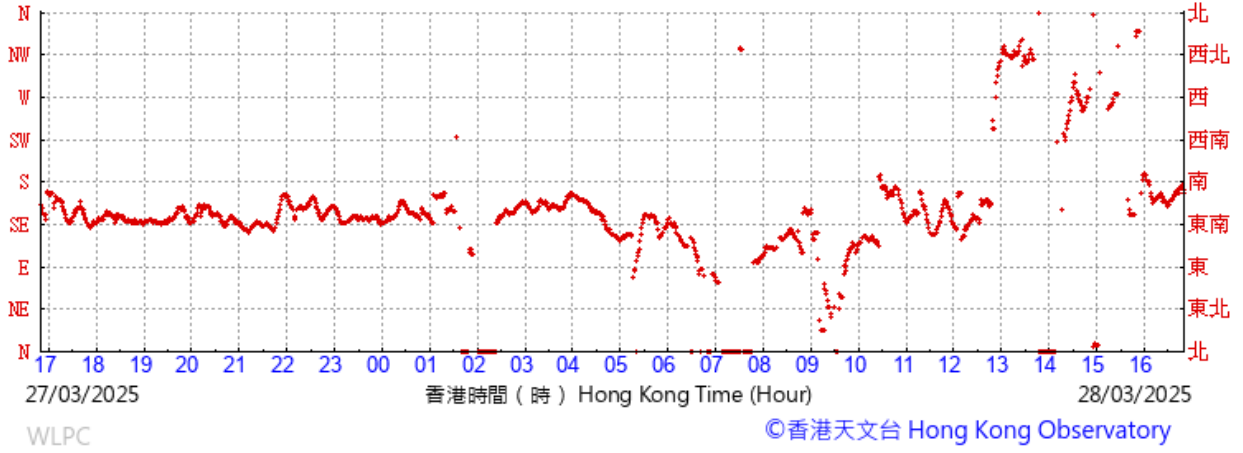
10-minute mean wind



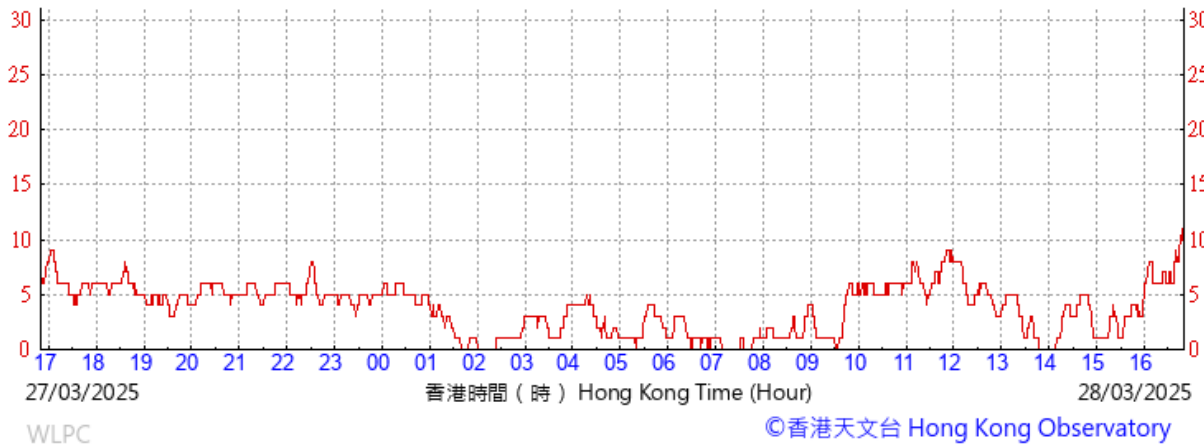
Wind Data for Wetland Park

28 March 2025

(於香港時間28/03/2025 16 時 50 分更新) (Updated at 16:50H on 28/03/2025)

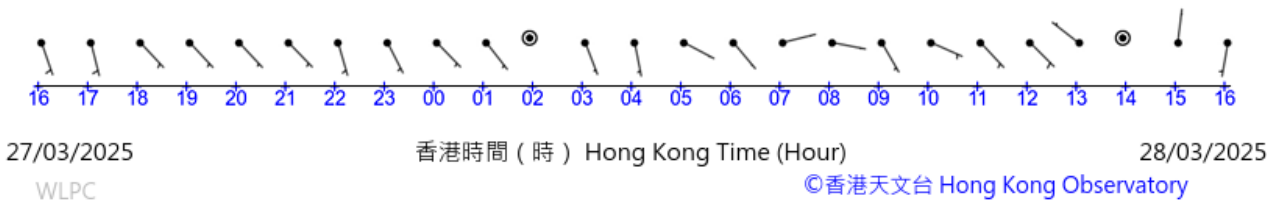


(公里/小時) (於香港時間28/03/2025 16 時 50 分更新) (Updated at 16:50H on 28/03/2025) (km/h)



十分鐘平均風向及風速

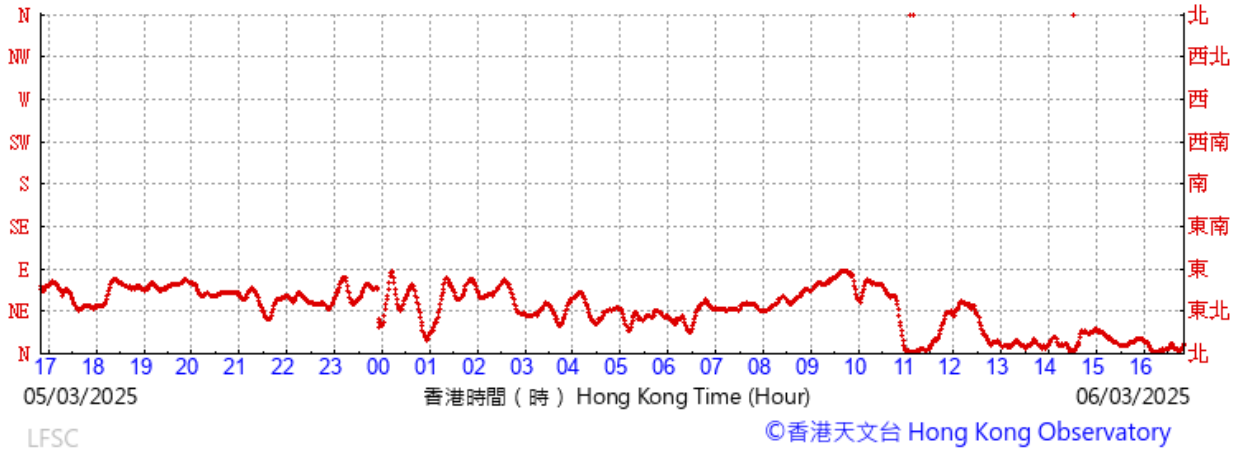
10-minute mean wind



Wind Data for Lau Fau Shan

6 March 2025

(於香港時間06/03/2025 16 時 50 分更新) (Updated at 16:50H on 06/03/2025)

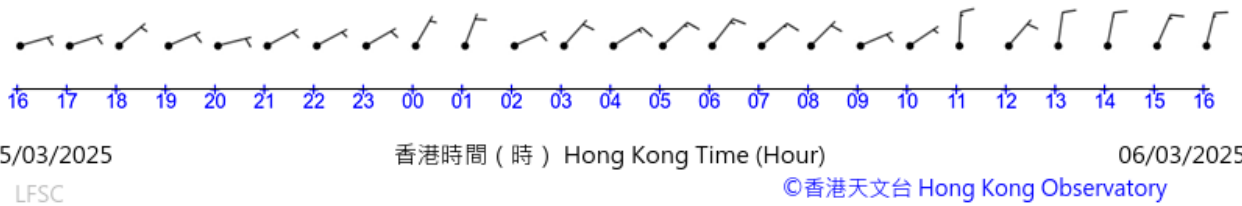


(公里/小時) (於香港時間06/03/2025 16 時 50 分更新) (Updated at 16:50H on 06/03/2025) (km/h)



十分鐘平均風向及風速

10-minute mean wind



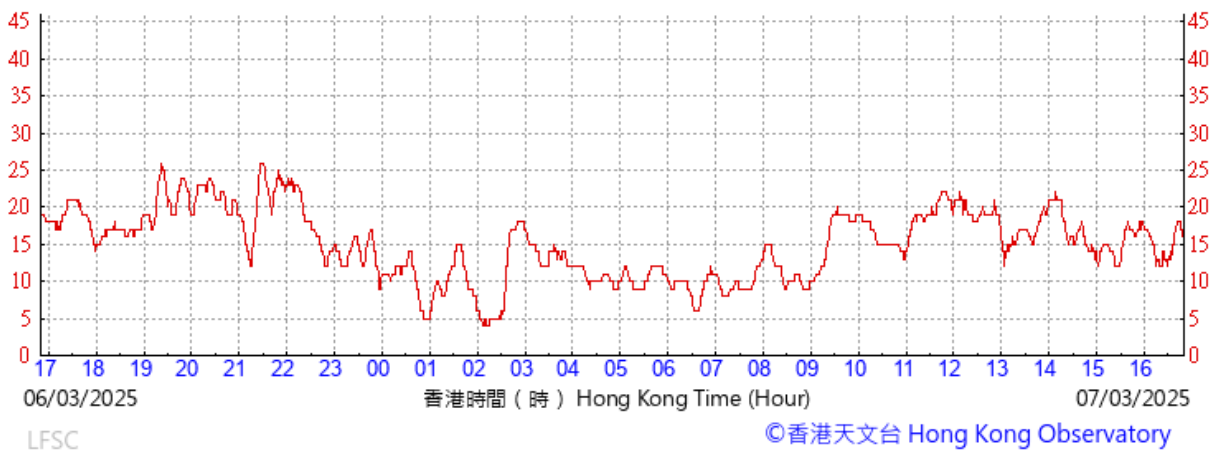
Wind Data for Lau Fau Shan

7 March 2025

(於香港時間07/03/2025 16 時 50 分更新) (Updated at 16:50H on 07/03/2025)




(公里/小時) (於香港時間07/03/2025 16 時 50 分更新) (Updated at 16:50H on 07/03/2025) (km/h)



十分鐘平均風向及風速

10-minute mean wind



06/03/2025

香港時間 (時) Hong Kong Time (Hour)

07/03/2025

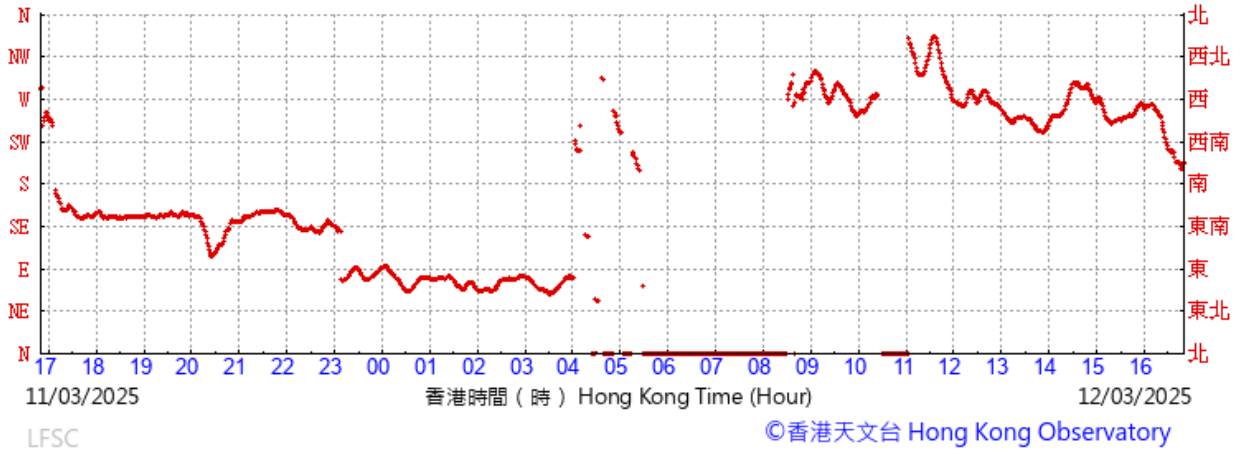
LFSC

©香港天文台 Hong Kong Observatory

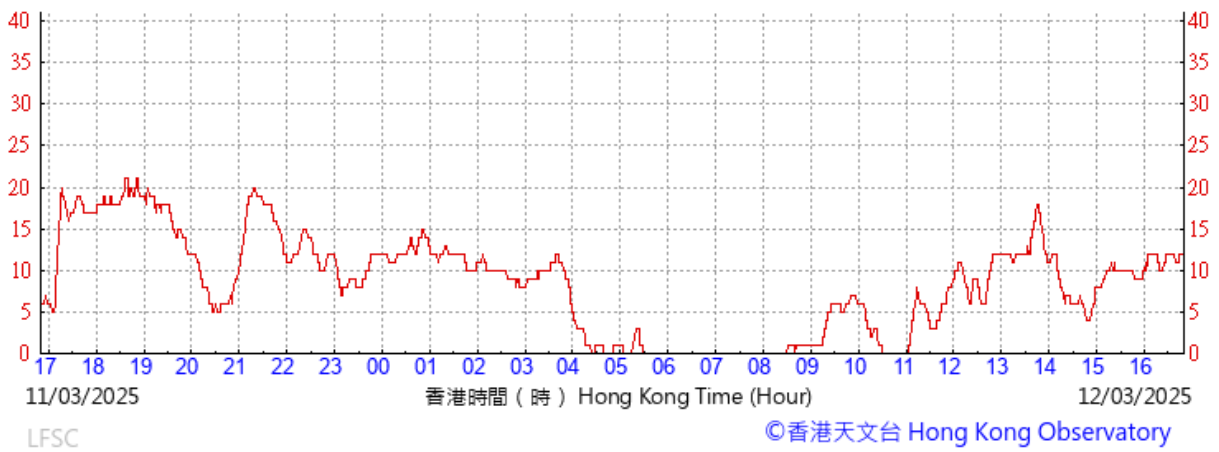
Wind Data for Lau Fau Shan

12 March 2025

(於香港時間12/03/2025 16 時 50 分更新) (Updated at 16:50H on 12/03/2025)

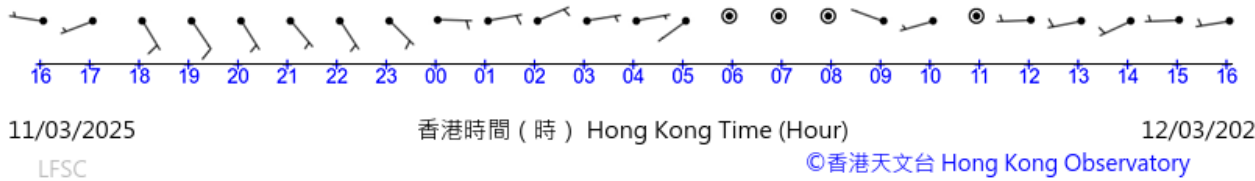


(公里/小時) (於香港時間12/03/2025 16 時 50 分更新) (Updated at 16:50H on 12/03/2025) (km/h)



十分鐘平均風向及風速

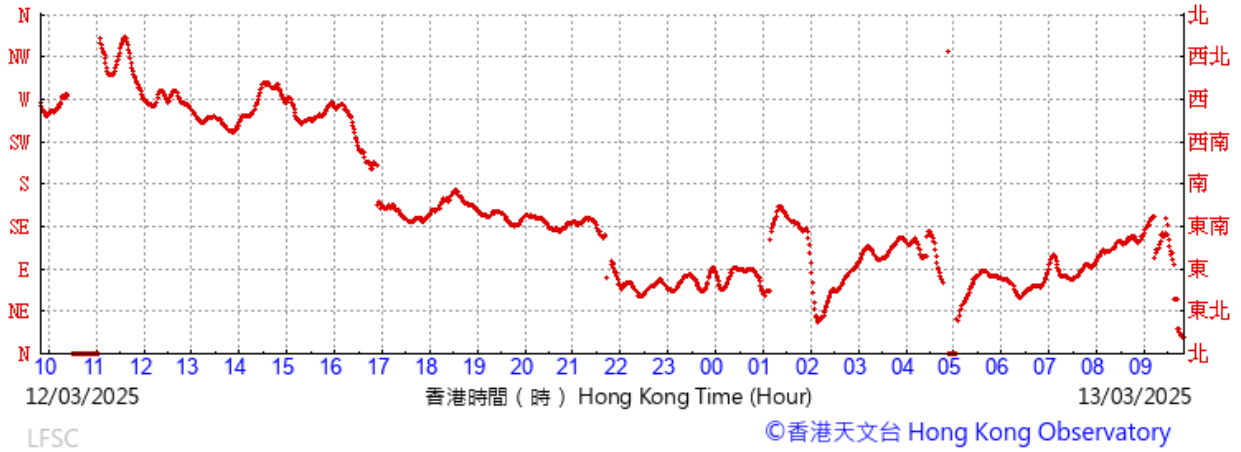
10-minute mean wind



Wind Data for Lau Fau Shan

13 March 2025

(於香港時間13/03/2025 09 時 50 分更新) (Updated at 09:50H on 13/03/2025)

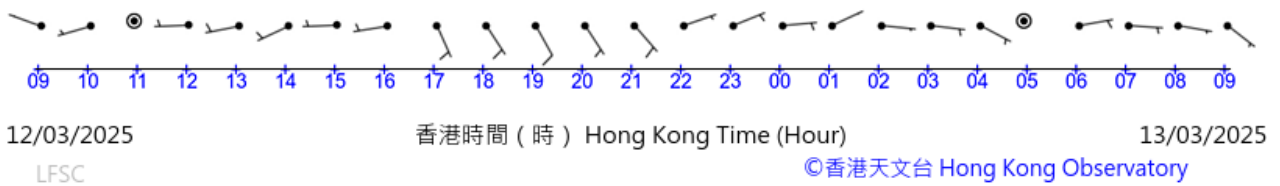


(公里/小時) (於香港時間13/03/2025 09 時 50 分更新) (Updated at 09:50H on 13/03/2025) (km/h)



十分鐘平均風向及風速

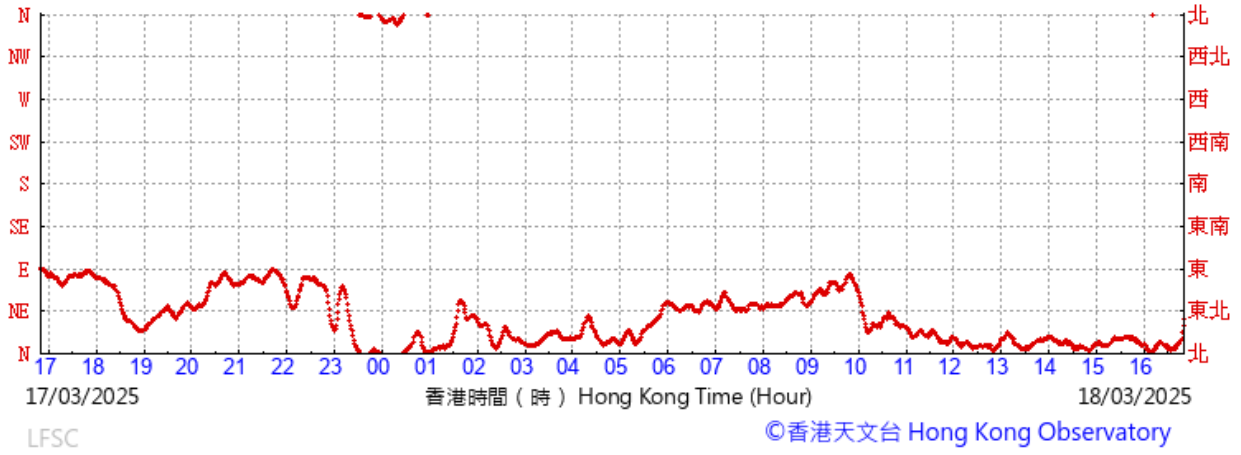
10-minute mean wind



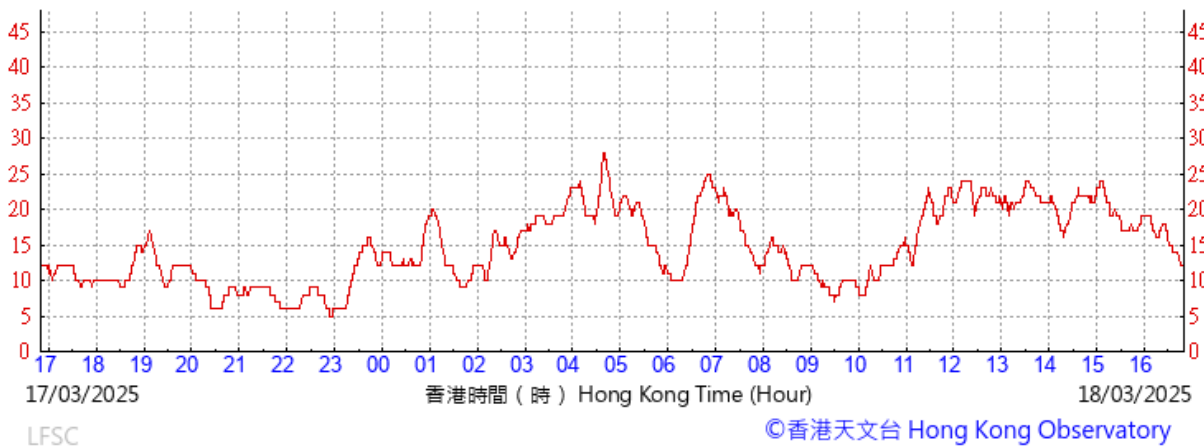
Wind Data for Lau Fau Shan

18 March 2025

(於香港時間18/03/2025 16 時 50 分更新) (Updated at 16:50H on 18/03/2025)

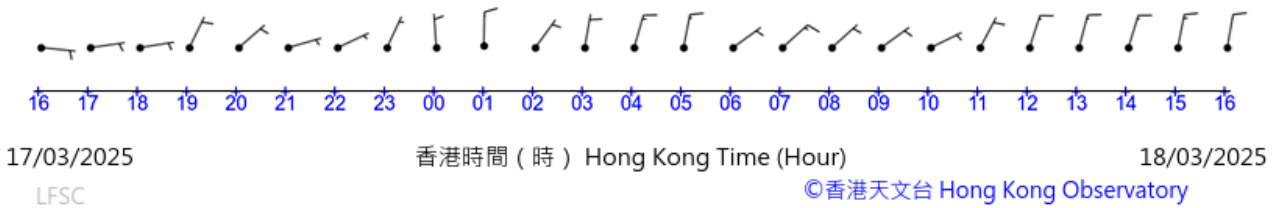


(公里/小時) (於香港時間18/03/2025 16 時 50 分更新) (Updated at 16:50H on 18/03/2025) (km/h)



十分鐘平均風向及風速

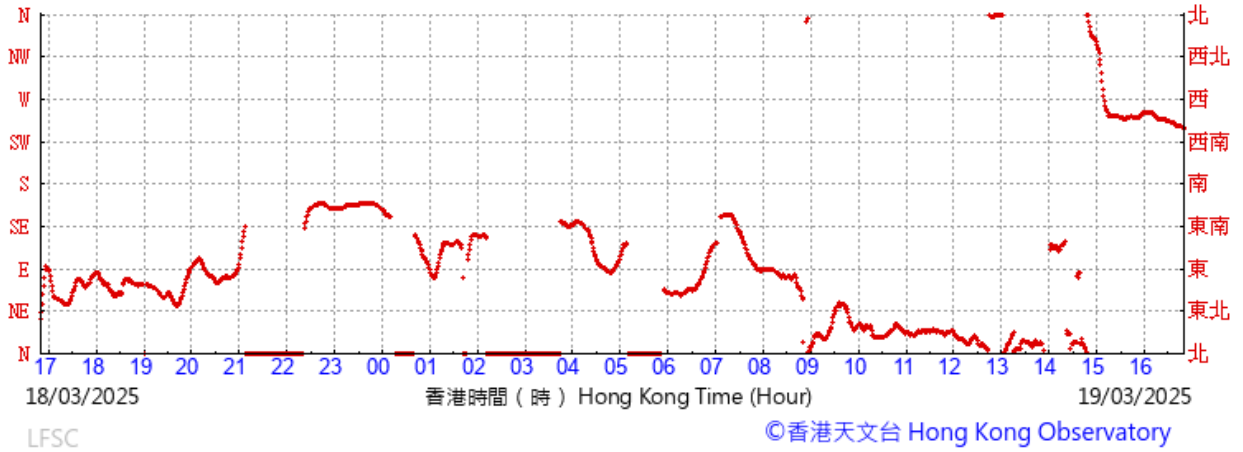
10-minute mean wind



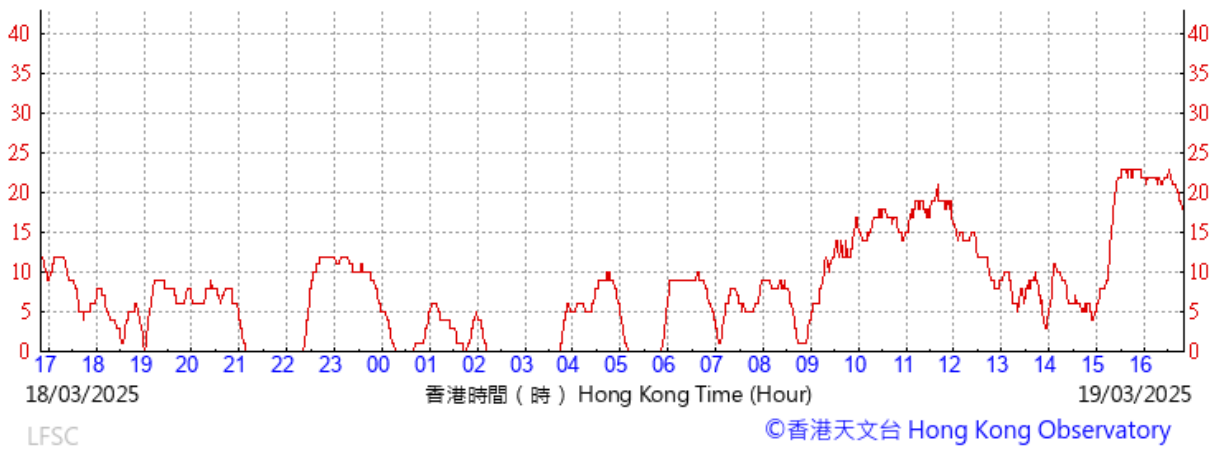
Wind Data for Lau Fau Shan

19 March 2025

(於香港時間19/03/2025 16 時 50 分更新) (Updated at 16:50H on 19/03/2025)

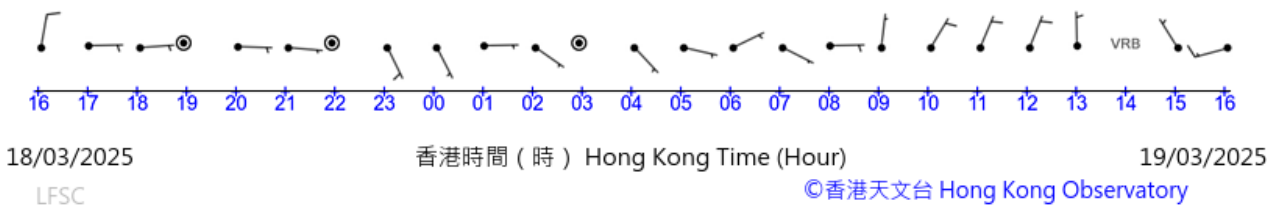


(公里/小時) (於香港時間19/03/2025 16 時 50 分更新) (Updated at 16:50H on 19/03/2025) (km/h)



十分鐘平均風向及風速

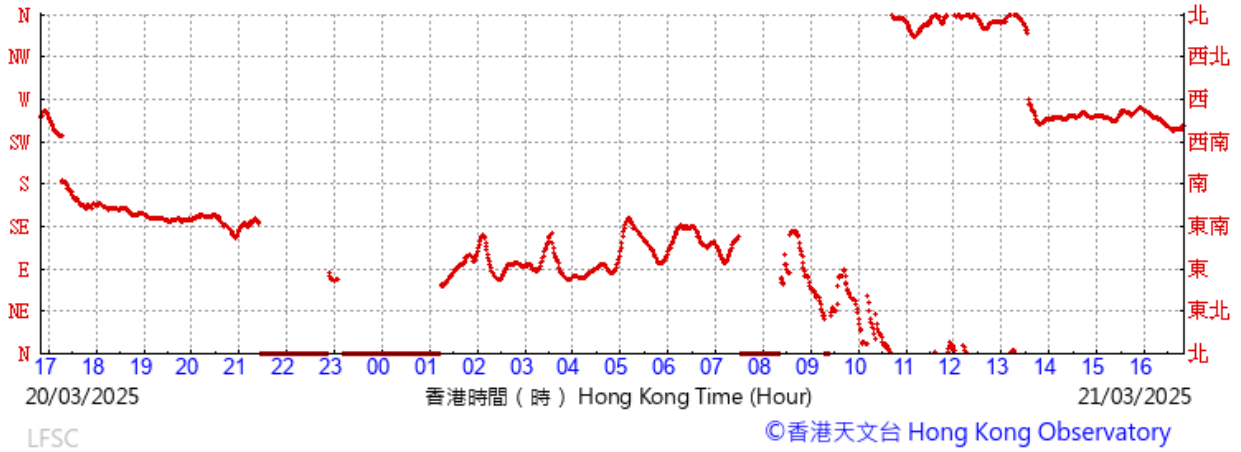
10-minute mean wind



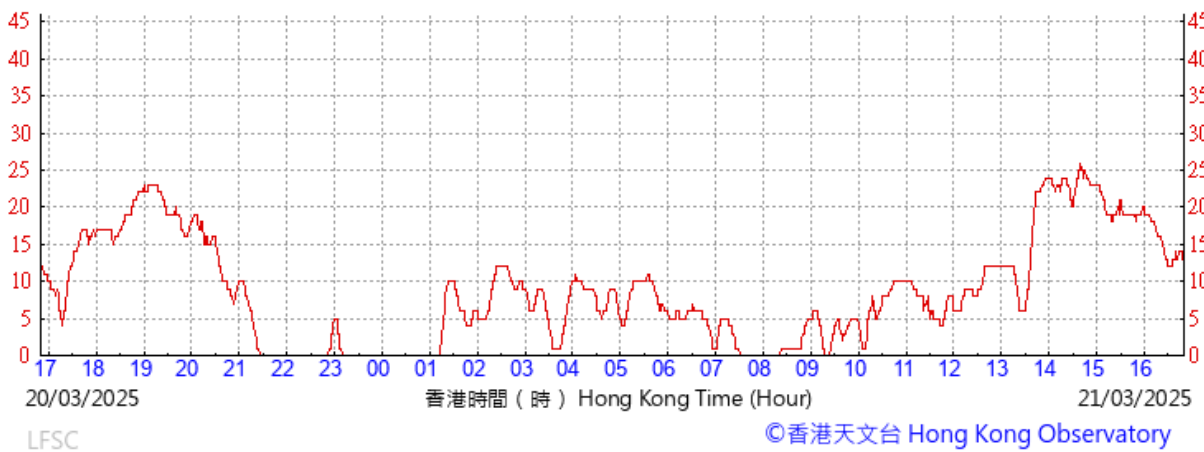
Wind Data for Lau Fau Shan

21 March 2025

(於香港時間21/03/2025 16 時 50 分更新) (Updated at 16:50H on 21/03/2025)

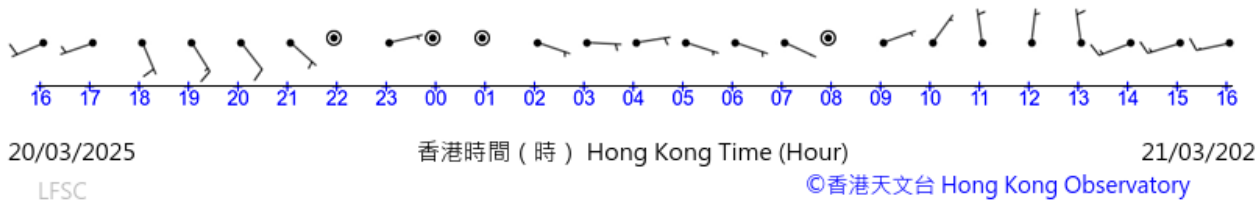


(公里/小時) (於香港時間21/03/2025 16 時 50 分更新) (Updated at 16:50H on 21/03/2025) (km/h)



十分鐘平均風向及風速

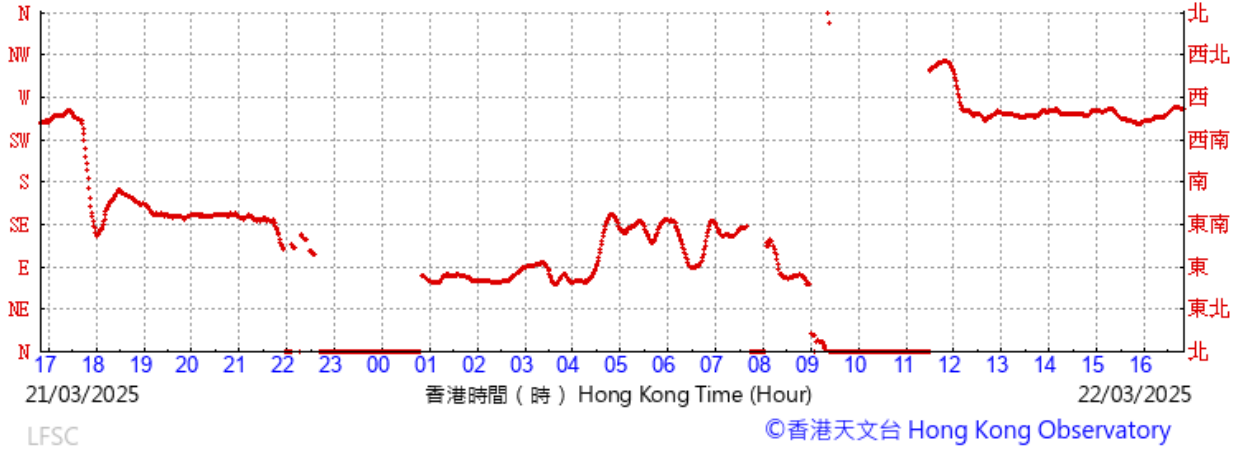
10-minute mean wind



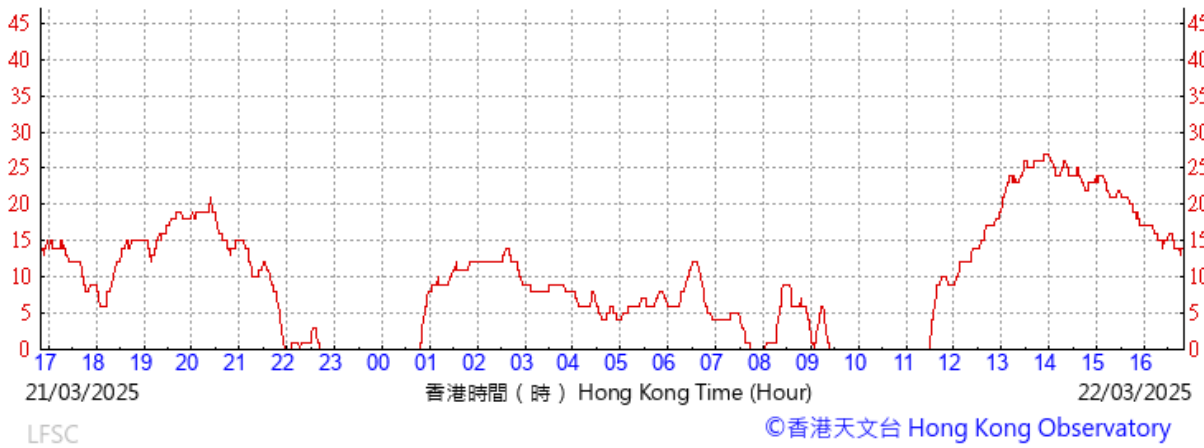
Wind Data for Lau Fau Shan

22 March 2025

(於香港時間22/03/2025 16 時 50 分更新) (Updated at 16:50H on 22/03/2025)

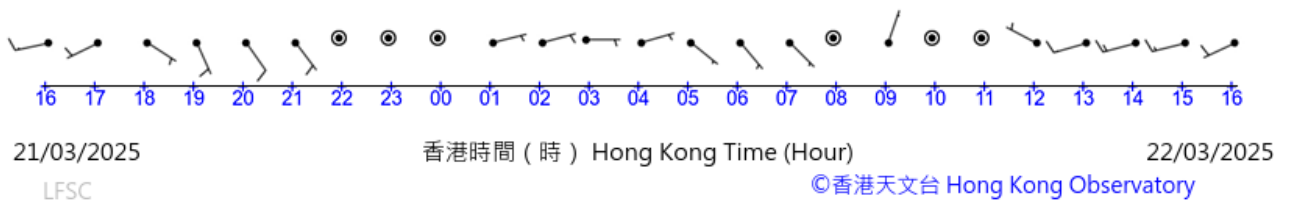


(公里/小時) (於香港時間22/03/2025 16 時 50 分更新) (Updated at 16:50H on 22/03/2025) (km/h)



十分鐘平均風向及風速

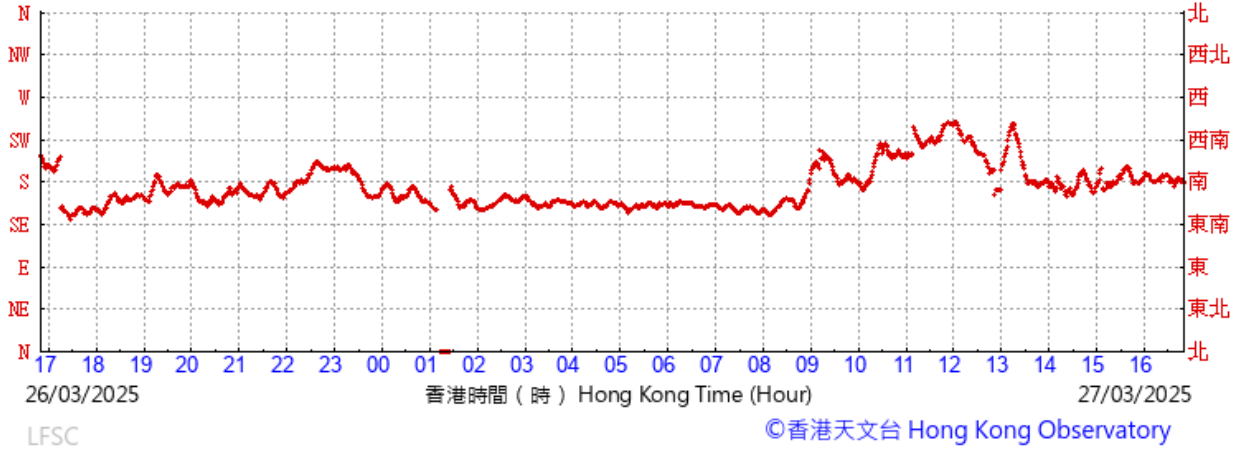
10-minute mean wind



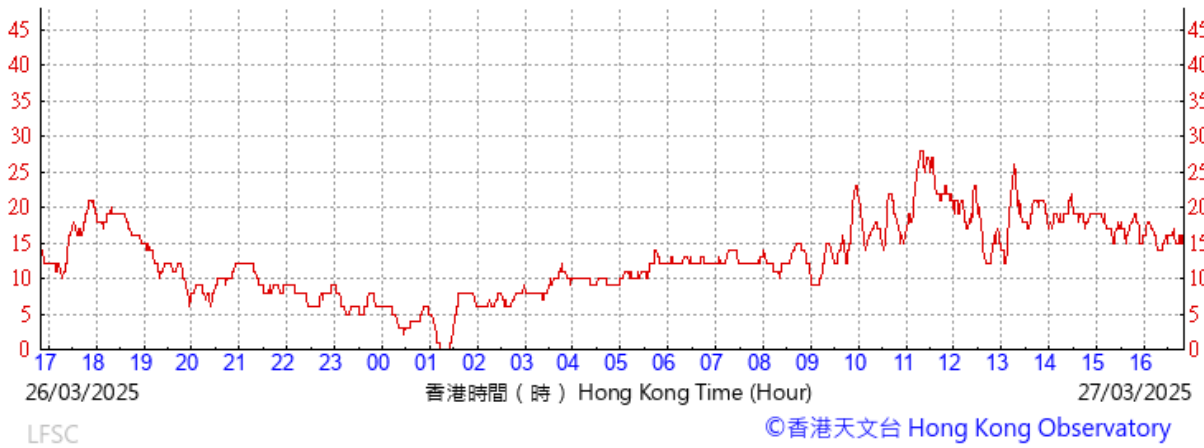
Wind Data for Lau Fau Shan

27 March 2025

(於香港時間27/03/2025 16 時 50 分更新) (Updated at 16:50H on 27/03/2025)

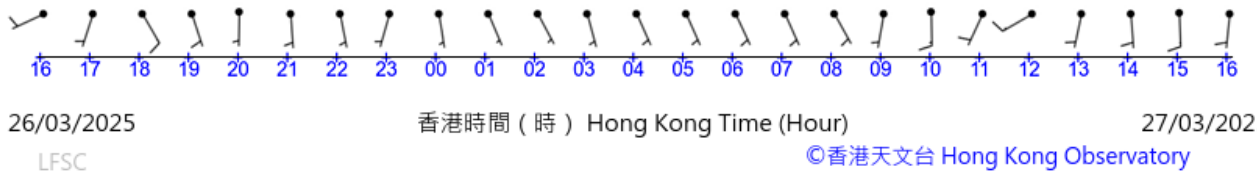


(公里/小時) (於香港時間27/03/2025 16 時 50 分更新) (Updated at 16:50H on 27/03/2025) (km/h)



十分鐘平均風向及風速

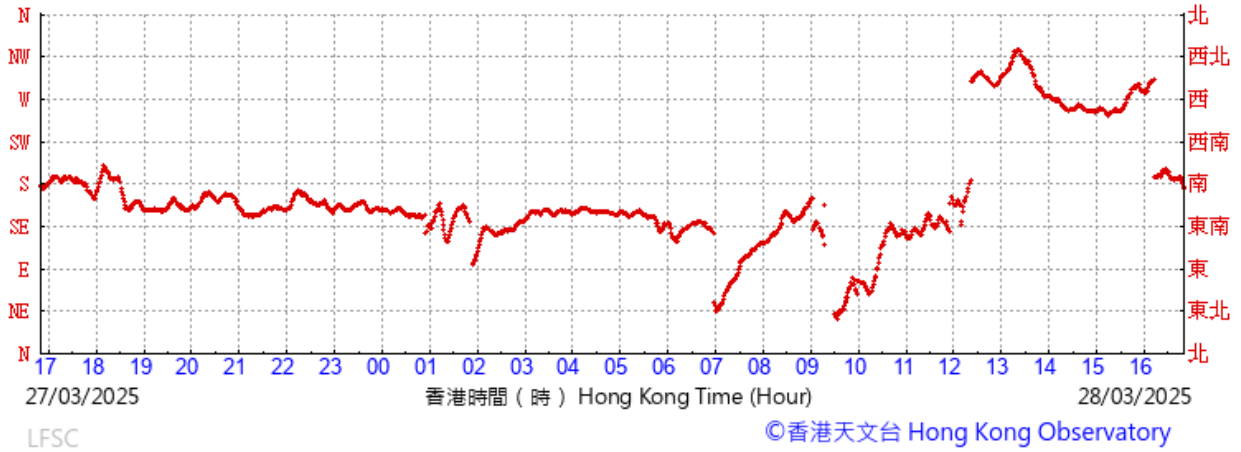
10-minute mean wind



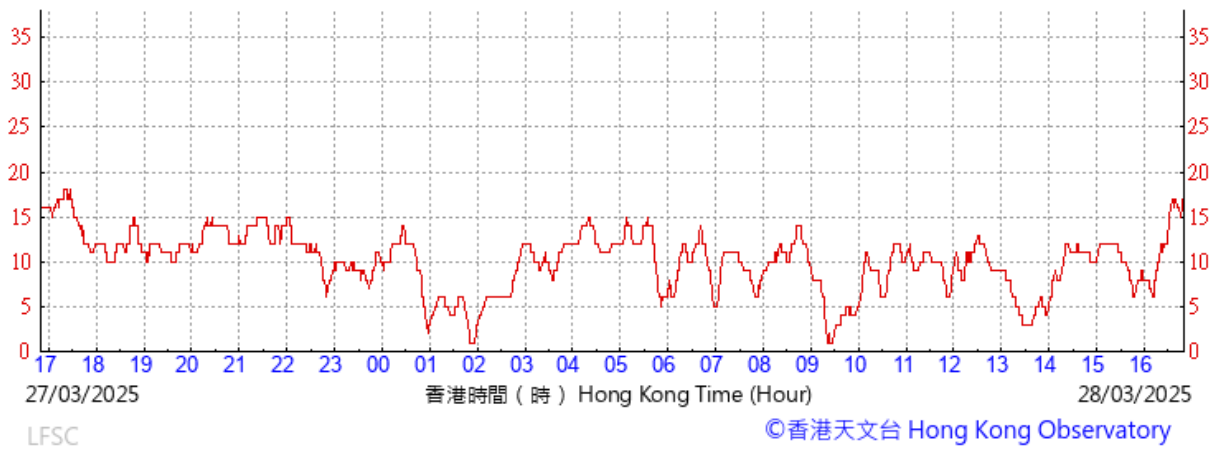
Wind Data for Lau Fau Shan

28 March 2025

(於香港時間28/03/2025 16 時 50 分更新) (Updated at 16:50H on 28/03/2025)

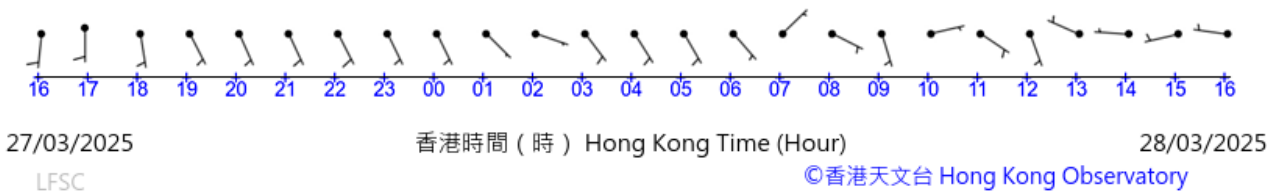


(公里/小時) (於香港時間28/03/2025 16 時 50 分更新) (Updated at 16:50H on 28/03/2025) (km/h)



十分鐘平均風向及風速

10-minute mean wind



Daily Extract

Daily Extract of Meteorological Observations , March 2025

Back Year 2025 ▾ Month 3 ▾ Go

Day	Hong Kong Observatory								King's Park	Waglan Island [^]	
	Mean Pressure (hPa)	Air Temperature			Mean Dew Point (deg. C)	Mean Relative Humidity (%)	Mean Amount of Cloud (%)	Total Rainfall (mm)	Total Bright Sunshine (hours)	Prevailing Wind Direction (degrees)	Mea Win Spee (km/
		Absolute Daily Max (deg. C)	Mean (deg. C)	Absolute Daily Min (deg. C)							
01	1014.7	23.9	21.9	20.4	19.5	87	83	Trace	0.3	***	***
02	1012.4	27.0	22.8	21.2	20.5	87	81	0.0	4.6	***	***
03	1010.8	26.7	23.7	21.3	20.7	84	85	0.0	4.6	***	***
04	1010.3	27.0	24.4	22.4	21.6	85	84	0.0	0.5	***	***
05	1013.4	23.9	19.6	17.4	17.7	89	94	1.0	0.0	***	***
06	1019.7	17.5	14.5	12.7	11.6	83	96	11.5	0.0	***	***
07	1021.2	14.5	13.5	12.1	10.7	84	93	5.3	0.0	***	***
08	1020.8	20.9	16.6	13.9	11.3	72	78	0.0	5.0	***	***
09	1022.0	22.0	18.3	16.0	12.1	68	68	0.0	8.2	***	***
10	1020.3	25.6	20.4	18.0	14.6	70	63	Trace	6.0	***	***
11	1016.6	24.1	22.0	19.6	17.3	75	86	0.0	0.7	***	***
12	1014.3	24.3	22.4	21.4	19.9	86	91	2.8	0.5	***	***
13	1013.4	28.5	24.3	21.9	20.9	82	86	0.0	6.6	***	***
14	1014.4	23.5	21.5	20.1	19.8	90	93	Trace	0.1	***	***
15	1014.3	25.9	21.2	18.8	19.2	88	88	12.6	5.0	***	***
16	1019.3	20.9	17.6	15.4	8.7	57	60	Trace	8.2	***	***
17	1021.0	18.4	16.4	15.1	6.8	53	85	Trace	0.8	***	***
18	1022.4	19.8	17.1	15.1	7.0	52	75	Trace	0.8	***	***
19	1024.4	22.8	18.5	15.5	8.9	54	19	0.0	10.9	***	***
20	1024.1	24.4	19.4	16.5	11.5	61	19	0.0	11.0	***	***
21	1022.7	25.9	20.5	16.9	11.1	57	1	0.0	11.1	***	***

22	1020.5	26.3	21.2	17.9	12.5	60	4	0.0	11.2	***	***
23	1017.6	26.9	21.8	18.1	13.7	61	3	0.0	11.1	***	***
24	1013.4	27.7	22.4	18.9	13.7	60	0	0.0	11.1	***	***
25	1009.4	28.4	23.5	20.2	15.0	61	14	0.0	11.1	***	***
26	1007.9	26.6	23.9	21.8	19.5	77	55	0.0	10.4	***	***
27	1007.2	28.1	25.2	23.2	21.1	78	86	0.0	2.0	***	***
28	1010.7	29.4	25.1	19.3	22.5	86	85	1.5	2.0	***	***
29	1017.5	19.3	16.5	13.7	13.5	83	93	1.2	0.0	***	***
30	1020.6	15.0	13.7	12.7	10.5	82	94	2.2	0.0	***	***
31	1019.5	14.3	13.6	12.5	10.5	82	92	Trace	0.0	***	***
Mean/Total	1016.7	23.5	20.1	17.7	15.0	74	66	38.1	143.8	***	***
Climatological Normal?	1016.1	21.9	19.5	17.6	16.1	82	77	75.3	100.0	060	23.1

*** *unavailable*

^ *Information of wind direction and wind speed for Waglan Island are based on automatic weather station data since August 1989*

Trace means rainfall less than 0.05 mm

? *1991-2020 Climatological Normal, unless otherwise specified*

