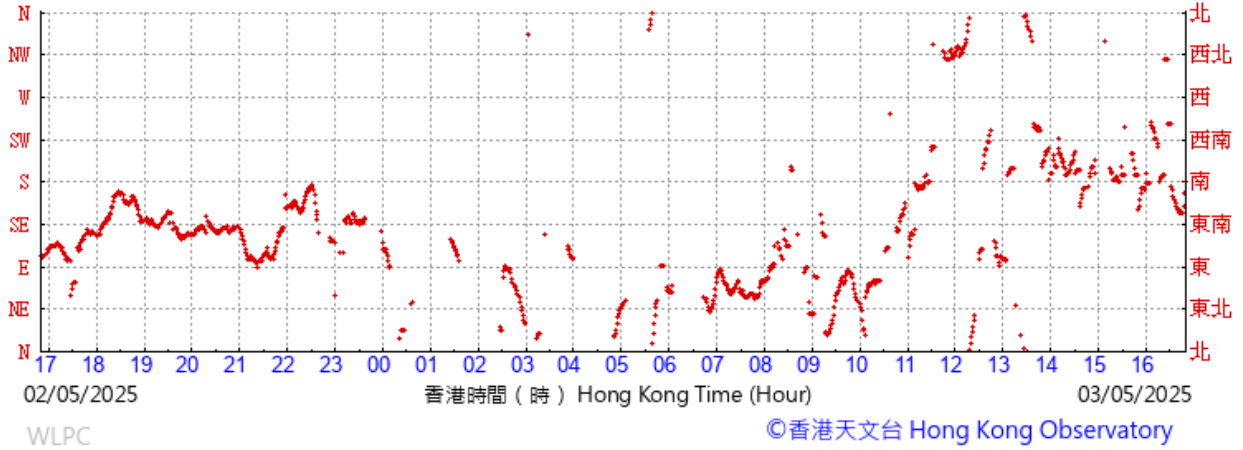


G. Weather Conditions during the Monitoring Period

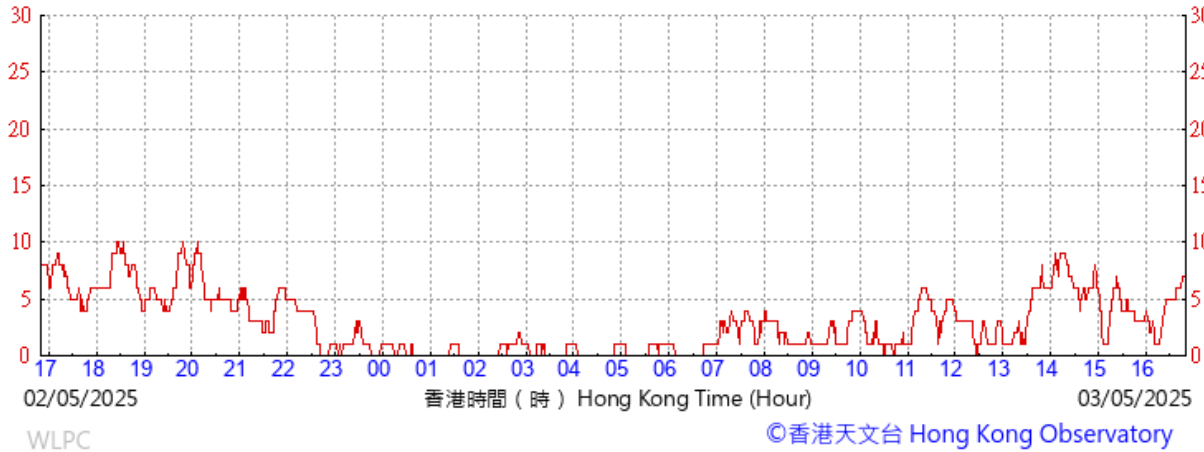
Wind Data for Wetland Park

3 May 2025

(於香港時間03/05/2025 16 時 50 分更新) (Updated at 16:50H on 03/05/2025)

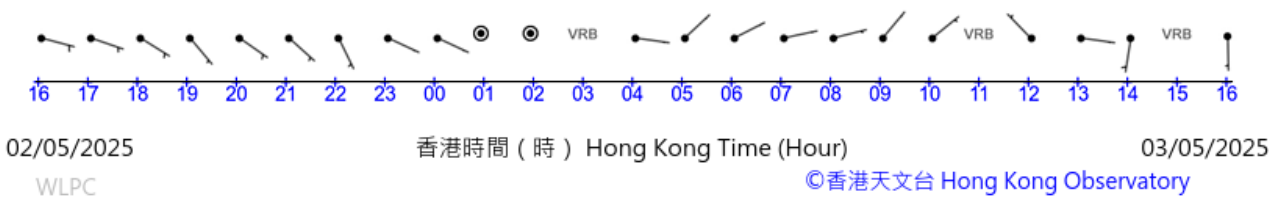


(公里/小時) (於香港時間03/05/2025 16 時 50 分更新) (Updated at 16:50H on 03/05/2025) (km/h)



十分鐘平均風向及風速

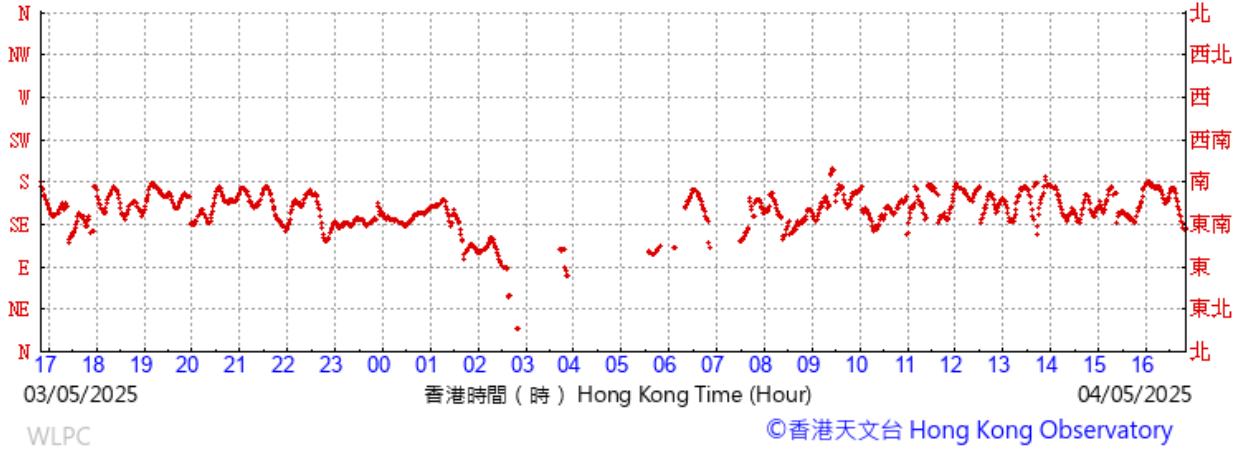
10-minute mean wind



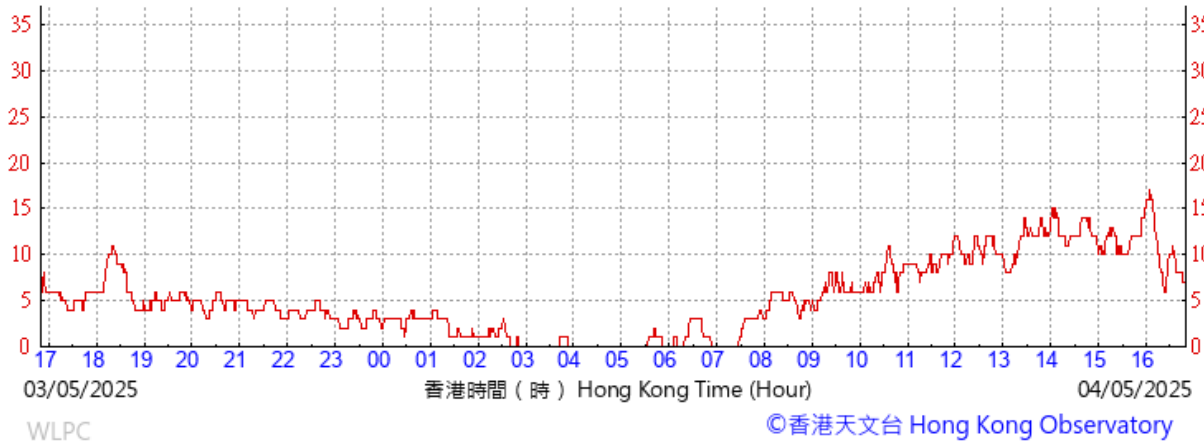
Wind Data for Wetland Park

4 May 2025

(於香港時間04/05/2025 16 時 50 分更新) (Updated at 16:50H on 04/05/2025)

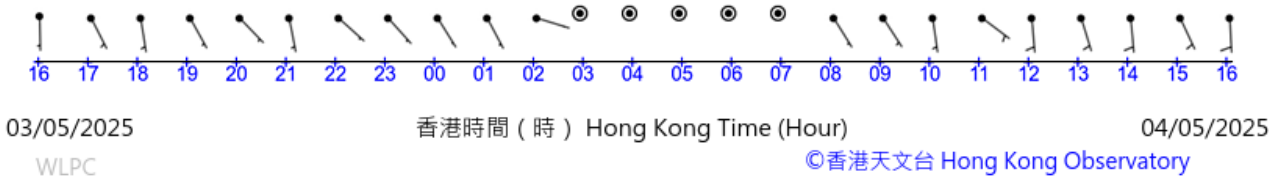


(公里/小時) (於香港時間04/05/2025 16 時 50 分更新) (Updated at 16:50H on 04/05/2025) (km/h)



十分鐘平均風向及風速

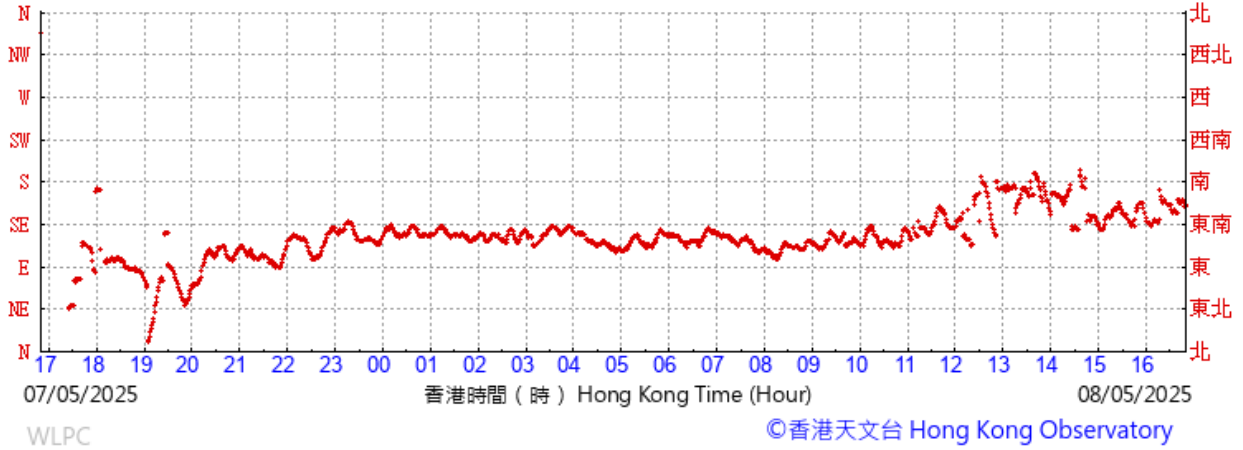
10-minute mean wind



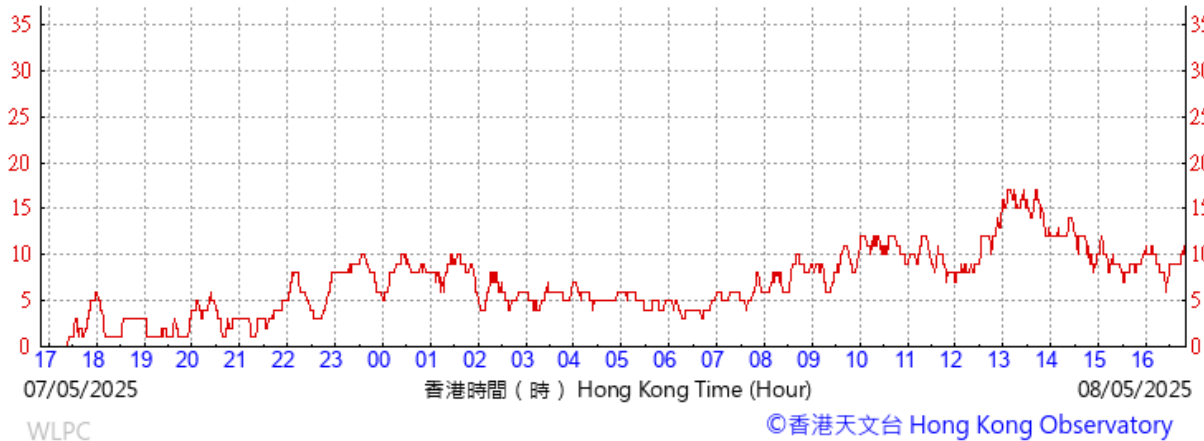
Wind Data for Wetland Park

8 May 2025

(於香港時間08/05/2025 16 時 50 分更新) (Updated at 16:50H on 08/05/2025)

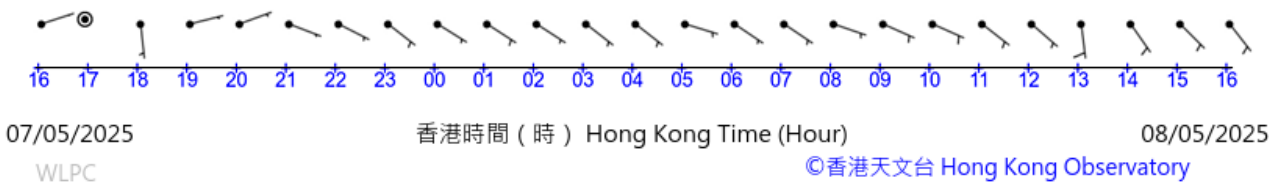


(公里/小時) (於香港時間08/05/2025 16 時 50 分更新) (Updated at 16:50H on 08/05/2025) (km/h)



十分鐘平均風向及風速

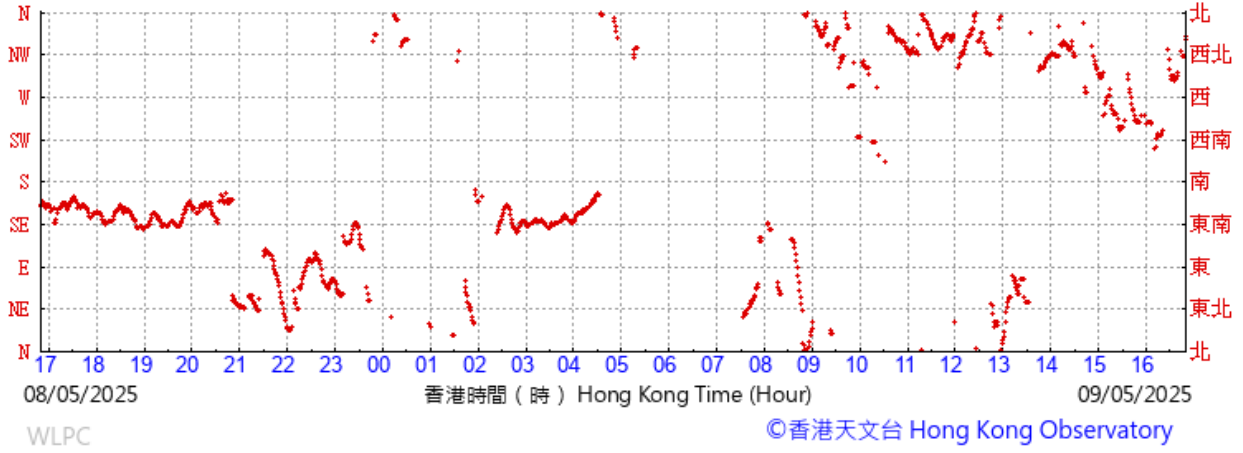
10-minute mean wind



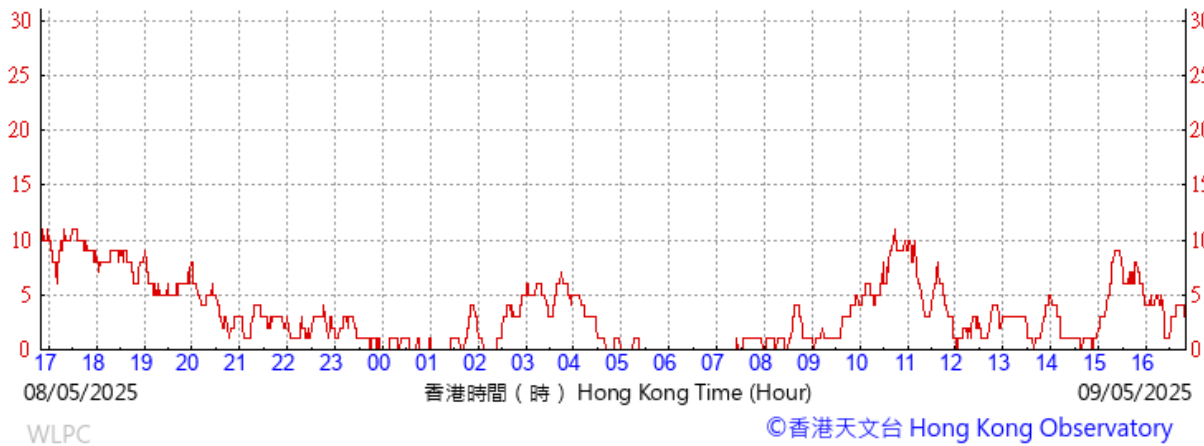
Wind Data for Wetland Park

9 May 2025

(於香港時間09/05/2025 16 時 50 分更新) (Updated at 16:50H on 09/05/2025)

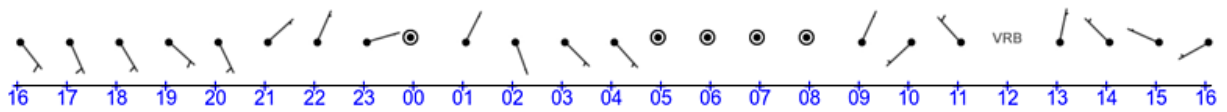


(公里/小時) (於香港時間09/05/2025 16 時 50 分更新) (Updated at 16:50H on 09/05/2025) (km/h)



十分鐘平均風向及風速

10-minute mean wind



08/05/2025

香港時間 (時) Hong Kong Time (Hour)

09/05/2025

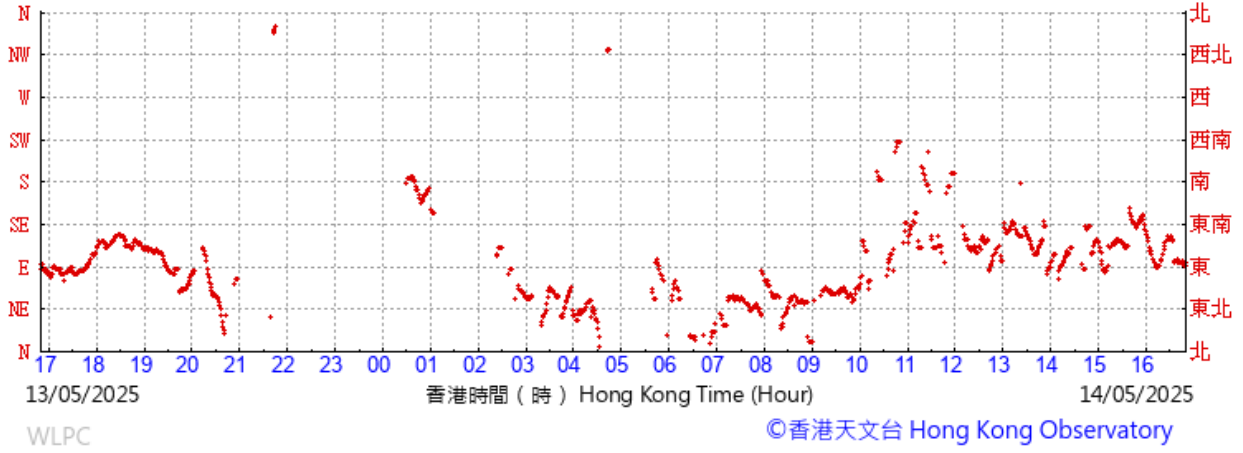
WLPC

©香港天文台 Hong Kong Observatory

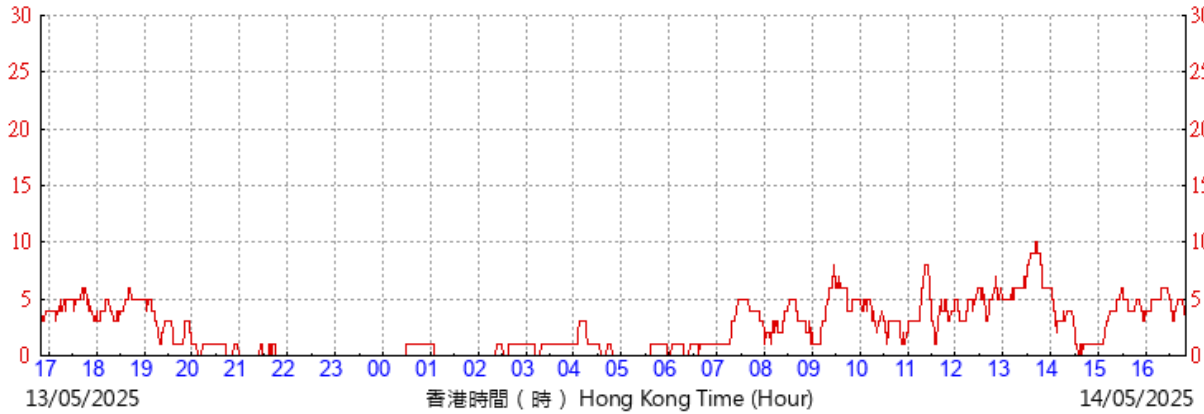
Wind Data for Wetland Park

14 May 2025

(於香港時間14/05/2025 16 時 50 分更新) (Updated at 16:50H on 14/05/2025)



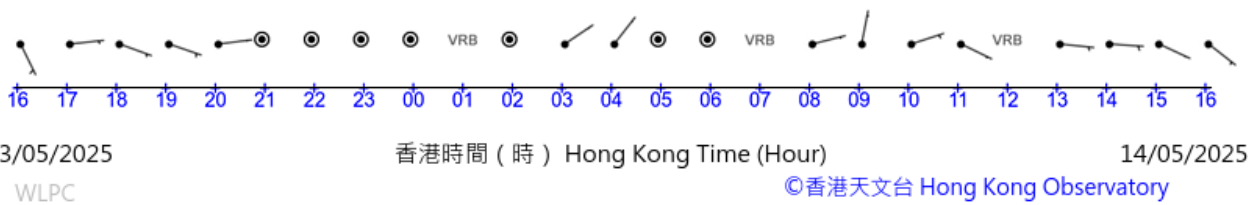
(公里/小時) (於香港時間14/05/2025 16 時 50 分更新) (Updated at 16:50H on 14/05/2025) (km/h)



W LPC ©香港天文台 Hong Kong Observatory

十分鐘平均風向及風速

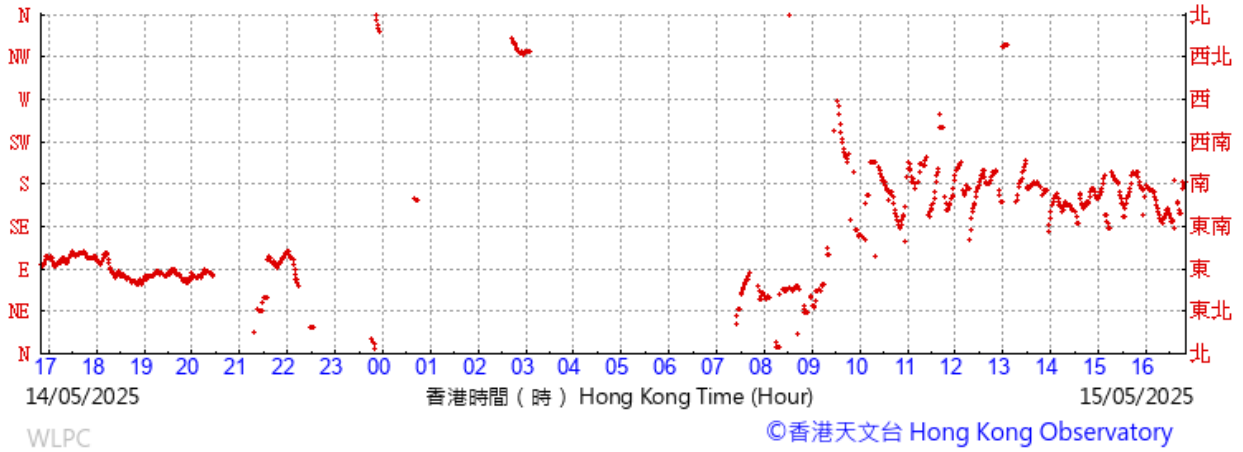
10-minute mean wind



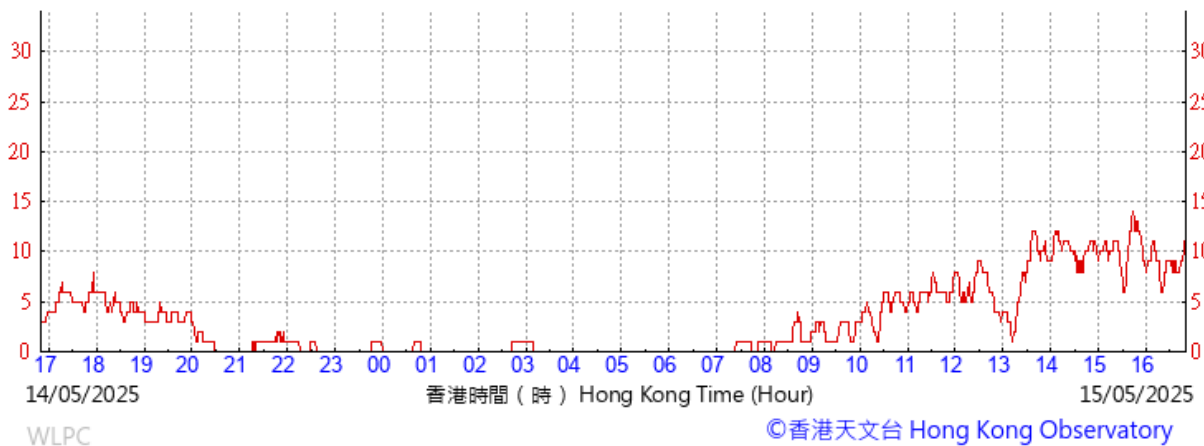
Wind Data for Wetland Park

15 May 2025

(於香港時間15/05/2025 16 時 50 分更新) (Updated at 16:50H on 15/05/2025)

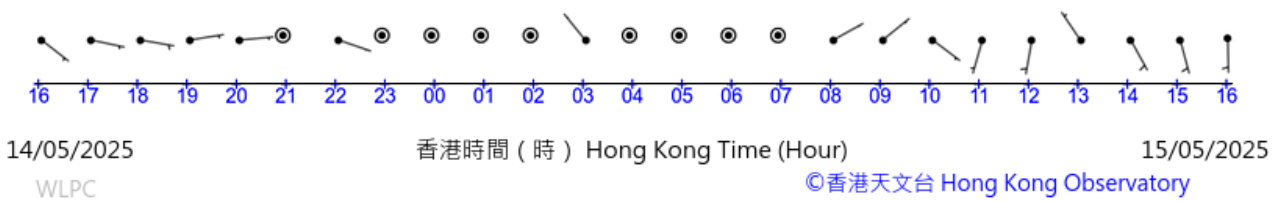


(公里/小時) (於香港時間15/05/2025 16 時 50 分更新) (Updated at 16:50H on 15/05/2025) (km/h)



十分鐘平均風向及風速

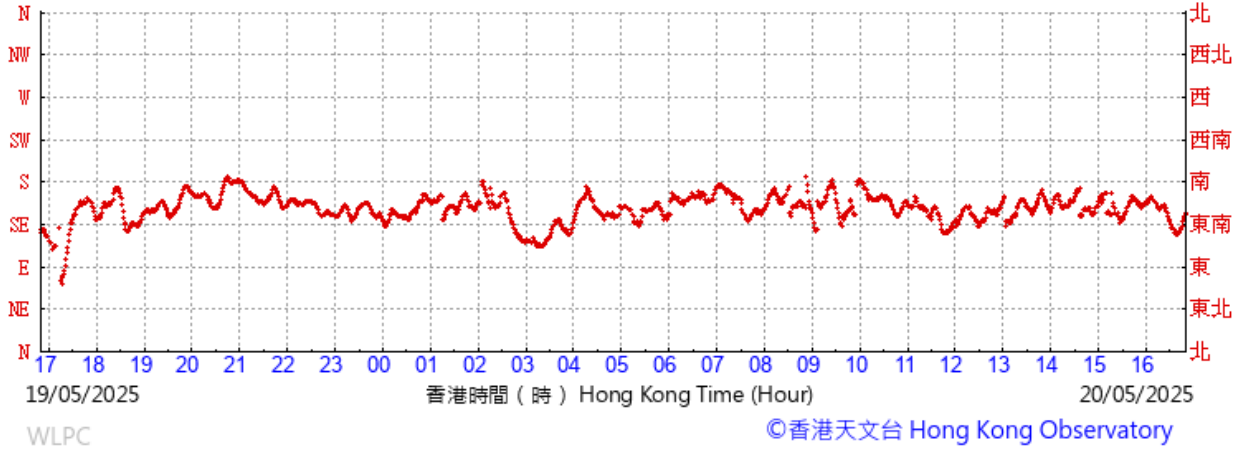
10-minute mean wind



Wind Data for Wetland Park

20 May 2025

(於香港時間20/05/2025 16 時 50 分更新) (Updated at 16:50H on 20/05/2025)

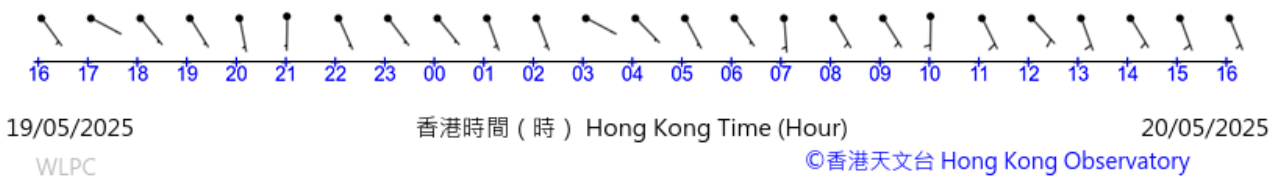


(公里/小時) (於香港時間20/05/2025 16 時 50 分更新) (Updated at 16:50H on 20/05/2025) (km/h)



十分鐘平均風向及風速

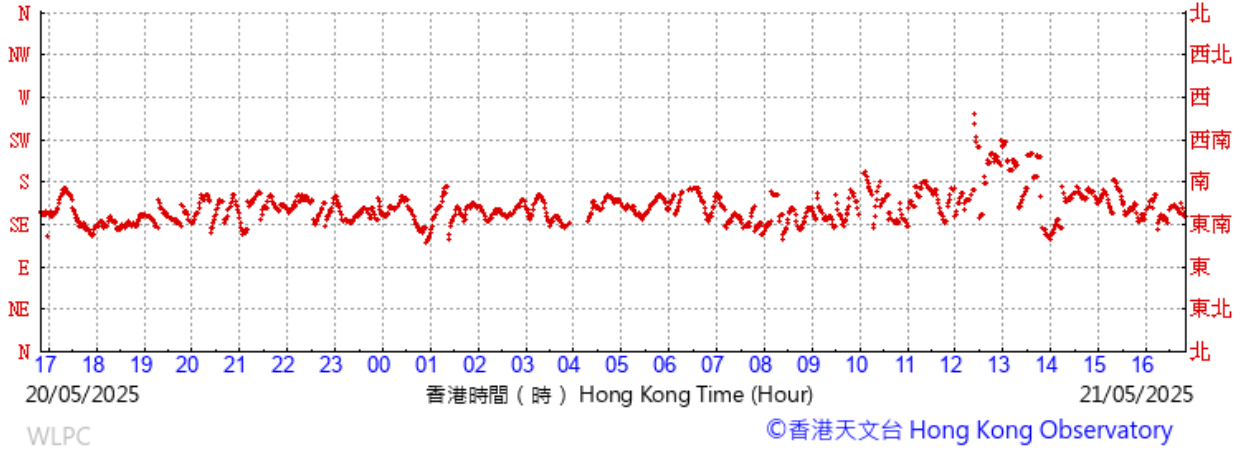
10-minute mean wind



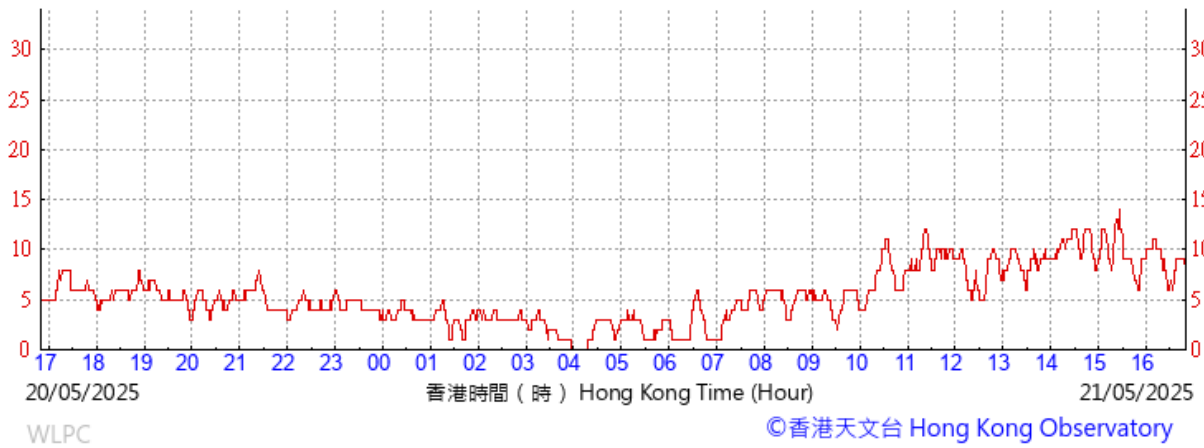
Wind Data for Wetland Park

21 May 2025

(於香港時間21/05/2025 16 時 50 分更新) (Updated at 16:50H on 21/05/2025)

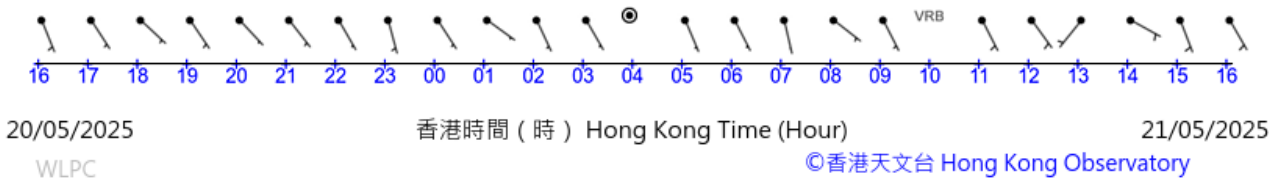


(公里/小時) (於香港時間21/05/2025 16 時 50 分更新) (Updated at 16:50H on 21/05/2025) (km/h)



十分鐘平均風向及風速

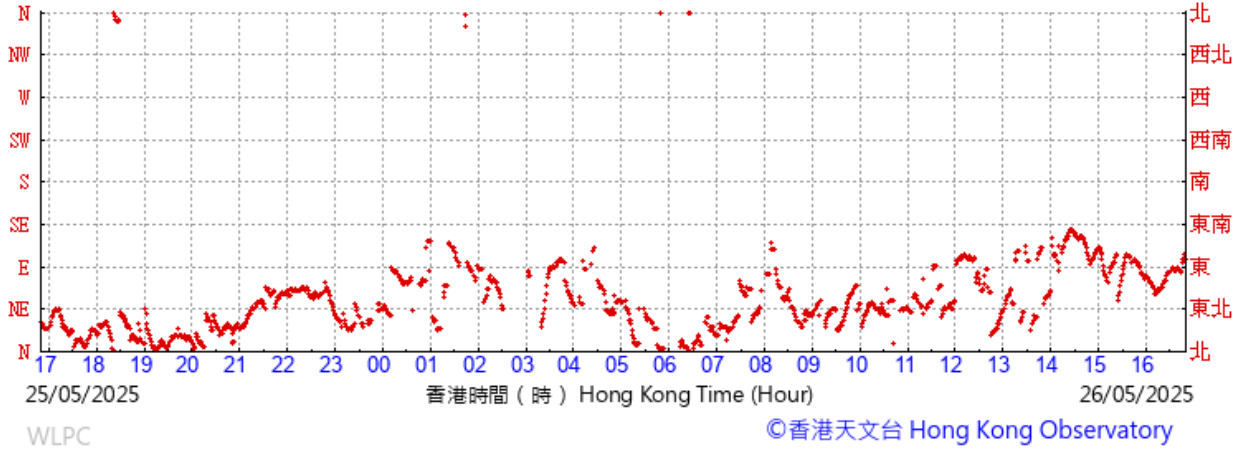
10-minute mean wind



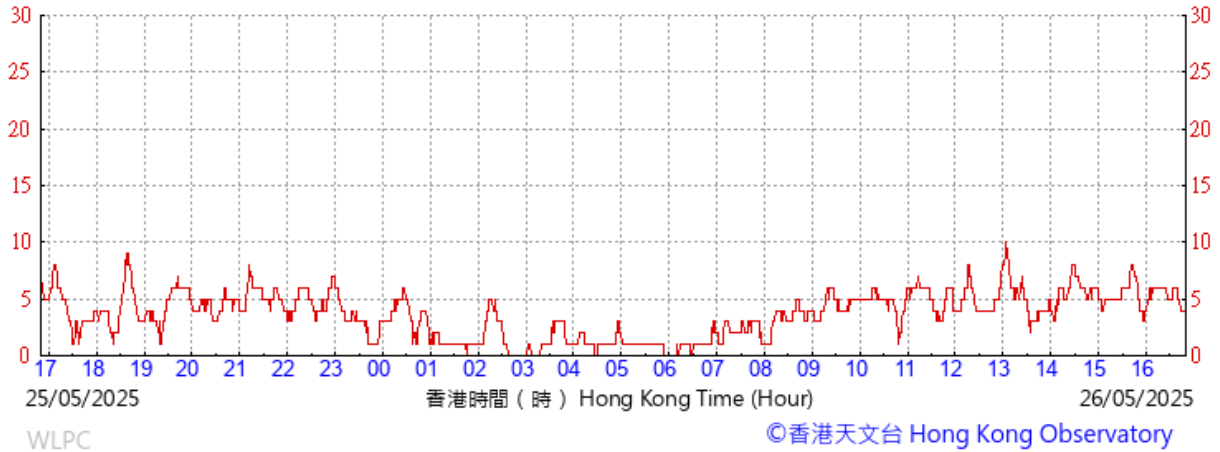
Wind Data for Wetland Park

26 May 2025

(於香港時間26/05/2025 16 時 50 分更新) (Updated at 16:50H on 26/05/2025)

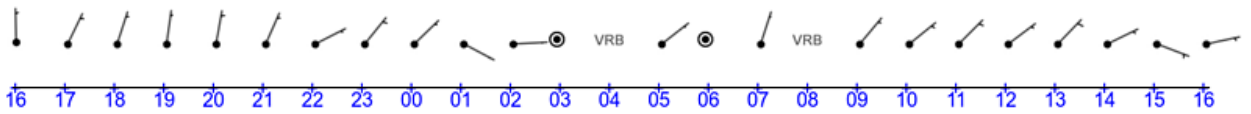


(公里/小時) (於香港時間26/05/2025 16 時 50 分更新) (Updated at 16:50H on 26/05/2025) (km/h)



十分鐘平均風向及風速

10-minute mean wind



25/05/2025

香港時間 (時) Hong Kong Time (Hour)

26/05/2025

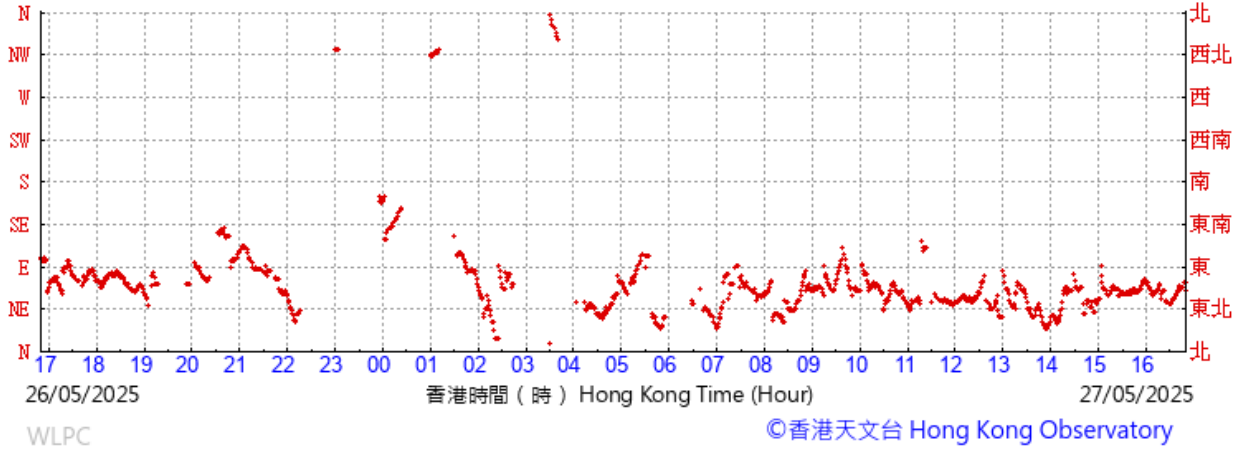
WLPC

©香港天文台 Hong Kong Observatory

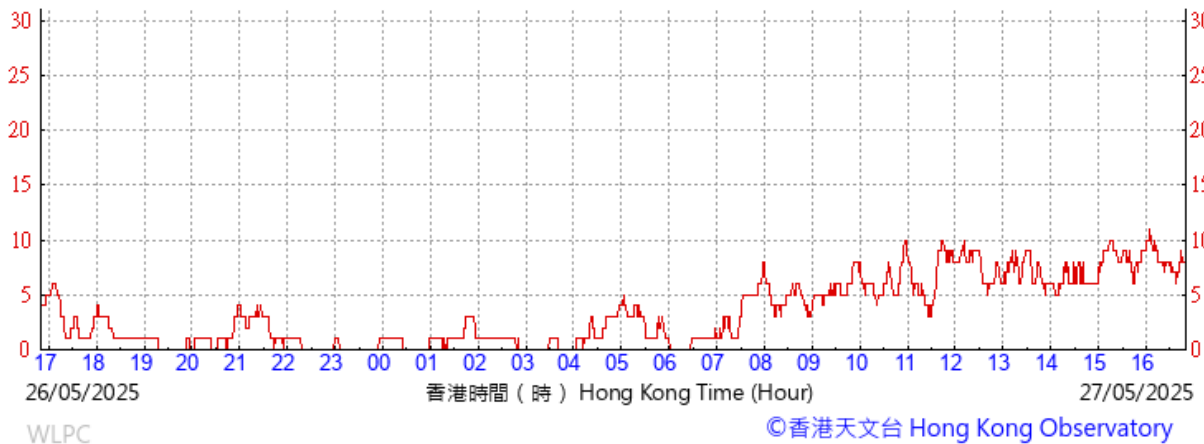
Wind Data for Wetland Park

27 May 2025

(於香港時間27/05/2025 16 時 50 分更新) (Updated at 16:50H on 27/05/2025)

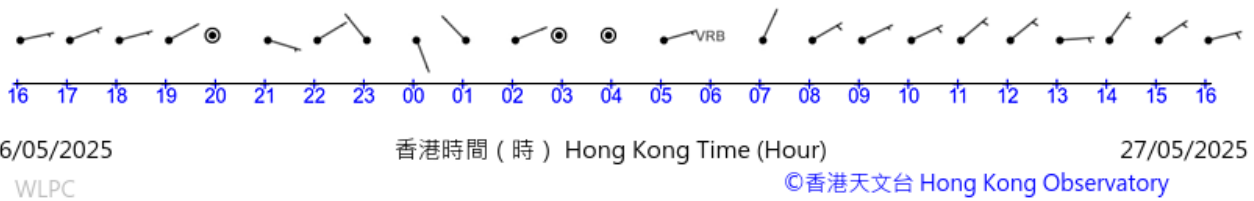


(公里/小時) (於香港時間27/05/2025 16 時 50 分更新) (Updated at 16:50H on 27/05/2025) (km/h)



十分鐘平均風向及風速

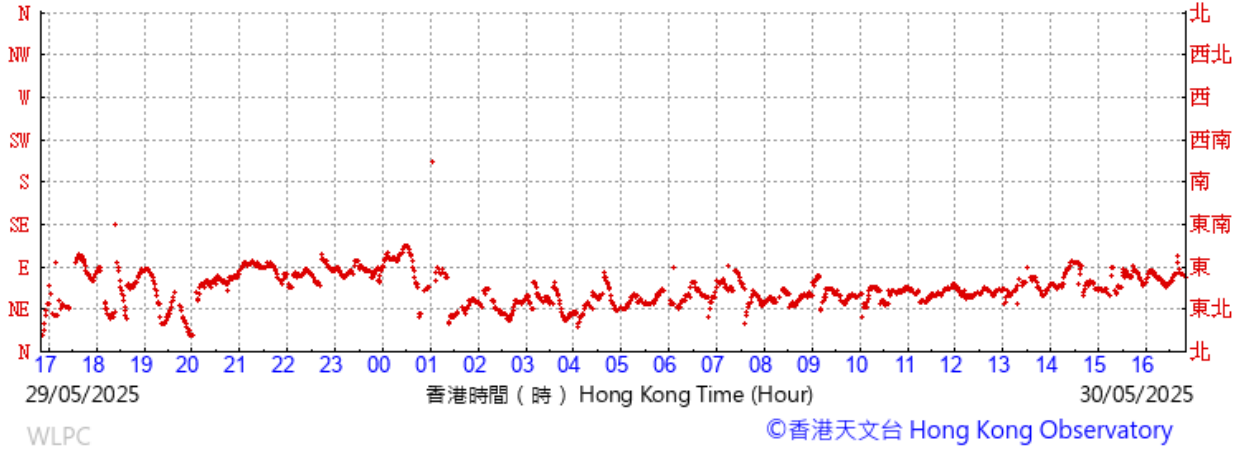
10-minute mean wind



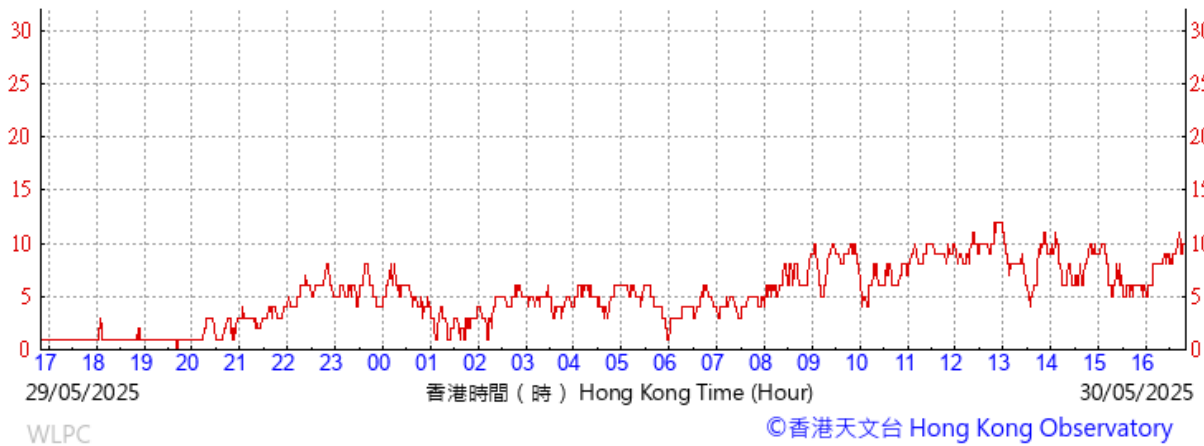
Wind Data for Wetland Park

30 May 2025

(於香港時間30/05/2025 16 時 50 分更新) (Updated at 16:50H on 30/05/2025)

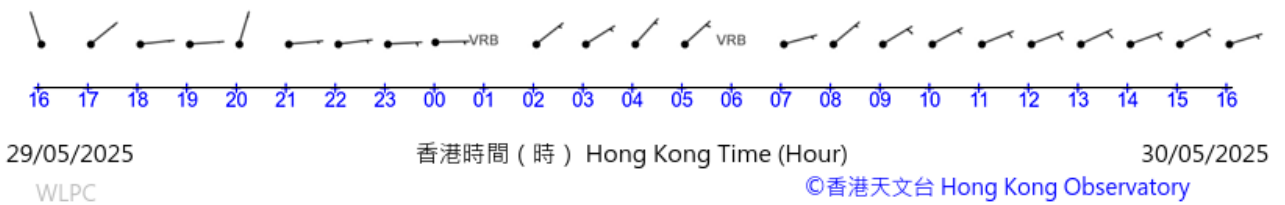


(公里/小時) (於香港時間30/05/2025 16 時 50 分更新) (Updated at 16:50H on 30/05/2025) (km/h)



十分鐘平均風向及風速

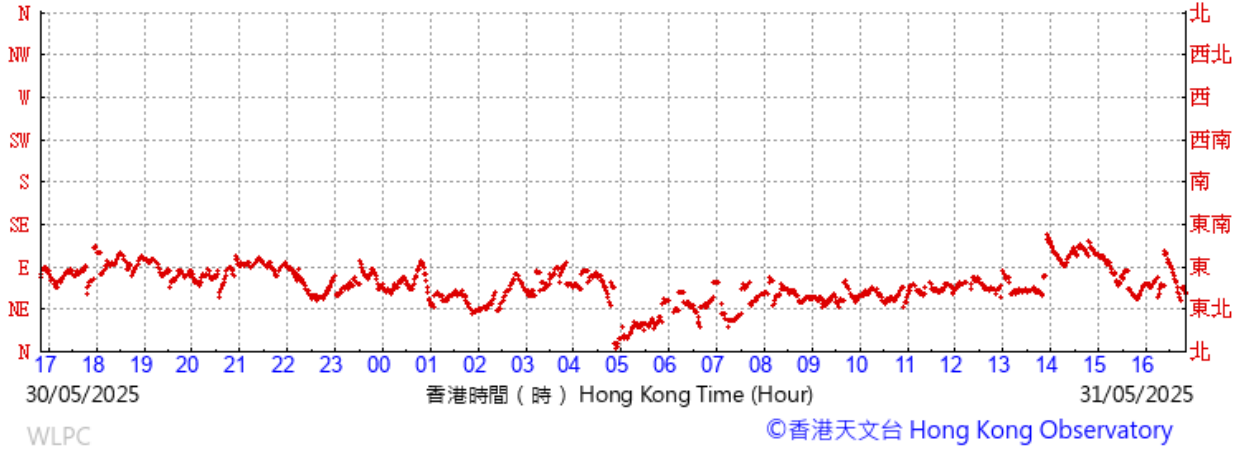
10-minute mean wind



Wind Data for Wetland Park

31 May 2025

(於香港時間31/05/2025 16 時 50 分更新) (Updated at 16:50H on 31/05/2025)

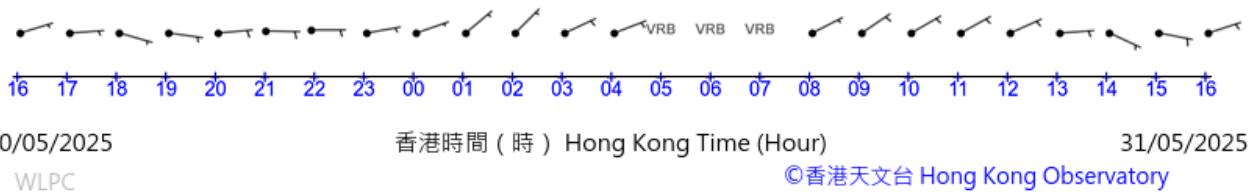


(公里/小時) (於香港時間31/05/2025 16 時 50 分更新) (Updated at 16:50H on 31/05/2025) (km/h)



十分鐘平均風向及風速

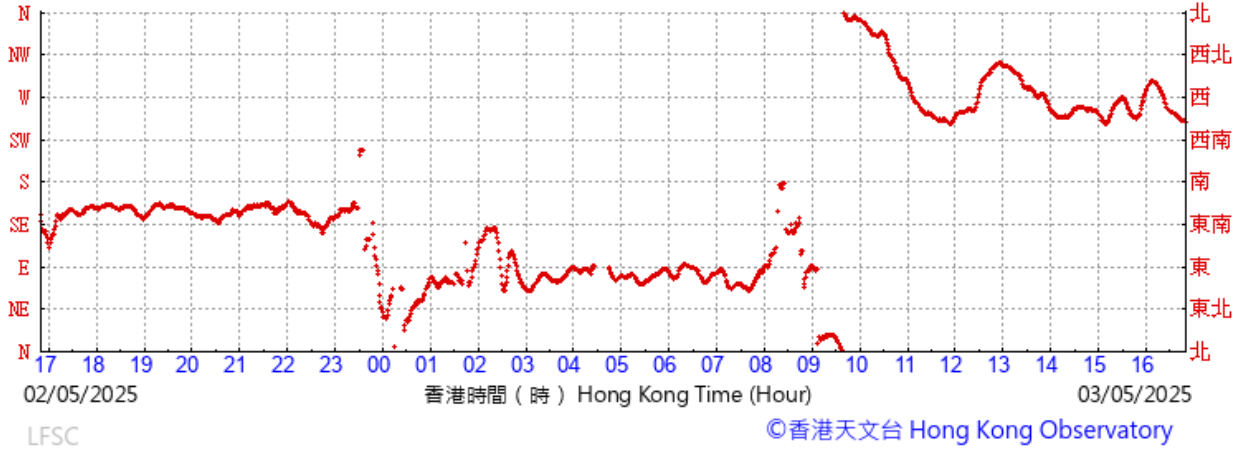
10-minute mean wind



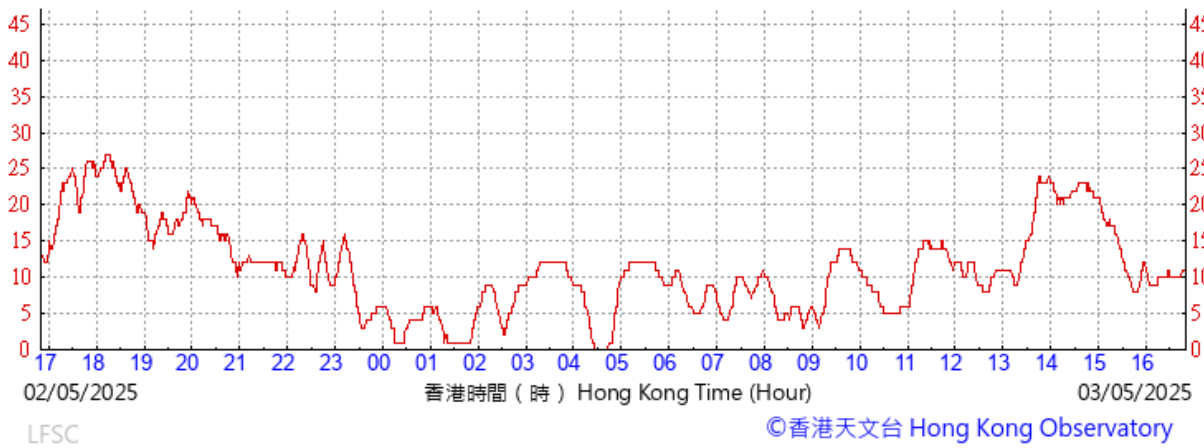
Wind Data for Lau Fau Shan

3 May 2025

(於香港時間03/05/2025 16 時 50 分更新) (Updated at 16:50H on 03/05/2025)

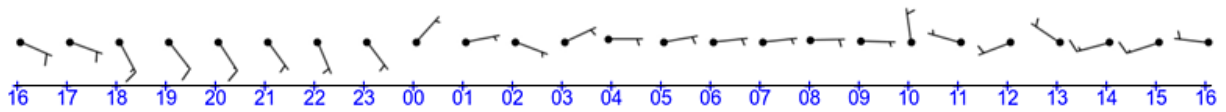


(公里/小時) (於香港時間03/05/2025 16 時 50 分更新) (Updated at 16:50H on 03/05/2025) (km/h)



十分鐘平均風向及風速

10-minute mean wind



02/05/2025

香港時間 (時) Hong Kong Time (Hour)

03/05/2025

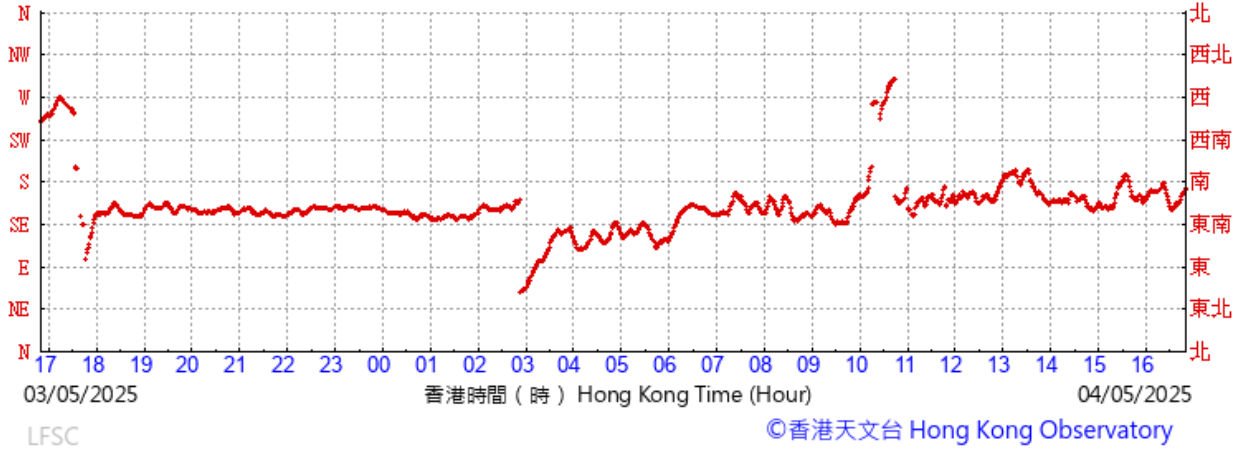
LFSC

©香港天文台 Hong Kong Observatory

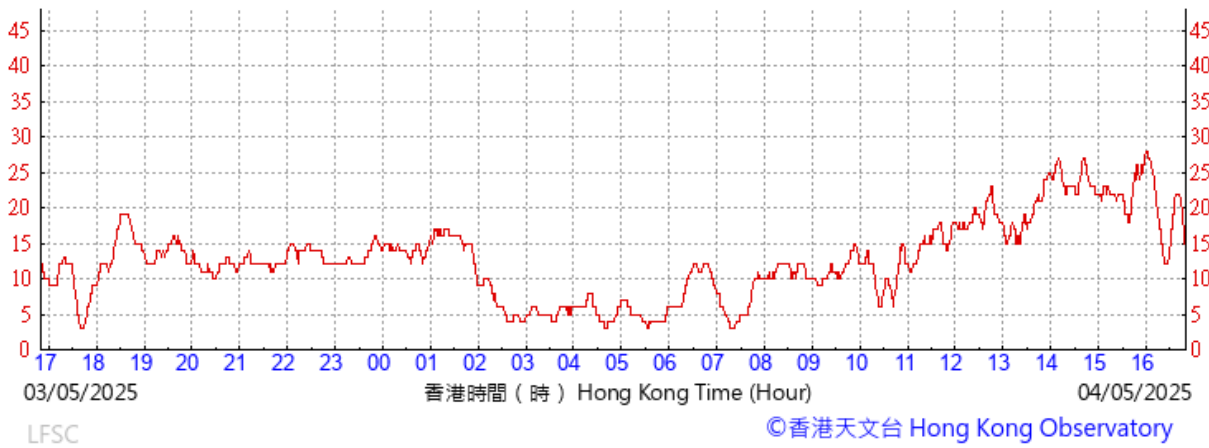
Wind Data for Lau Fau Shan

4 May 2025

(於香港時間04/05/2025 16 時 50 分更新) (Updated at 16:50H on 04/05/2025)

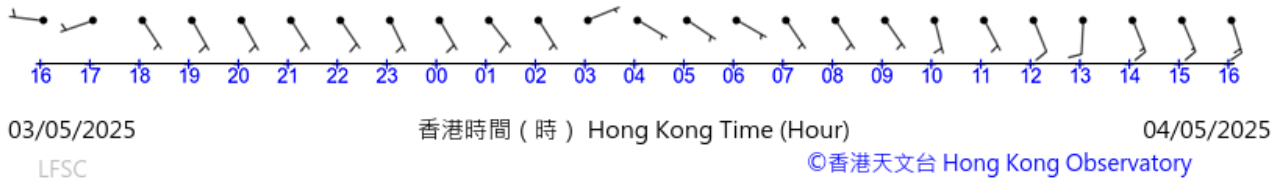


(公里/小時) (於香港時間04/05/2025 16 時 50 分更新) (Updated at 16:50H on 04/05/2025) (km/h)



十分鐘平均風向及風速

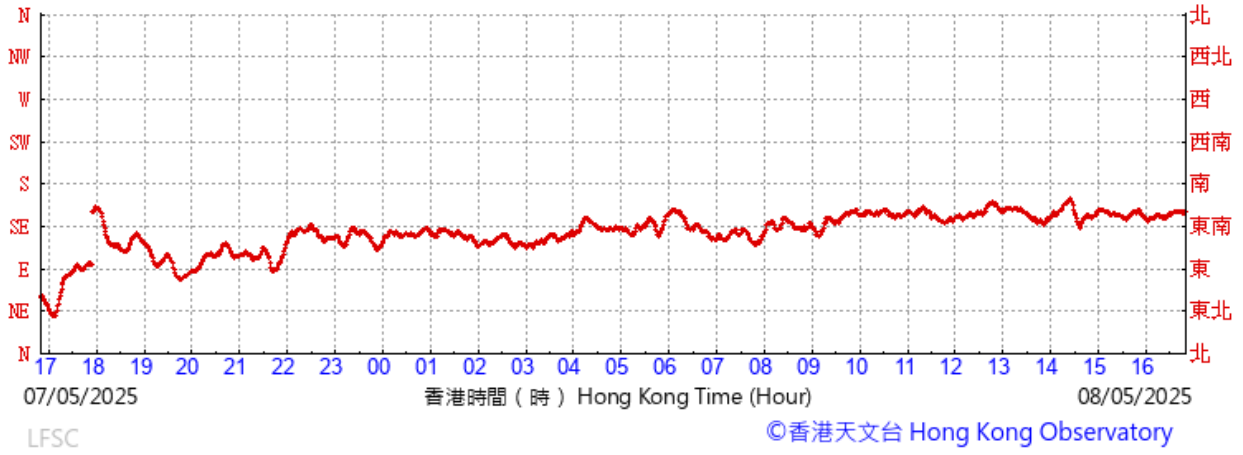
10-minute mean wind



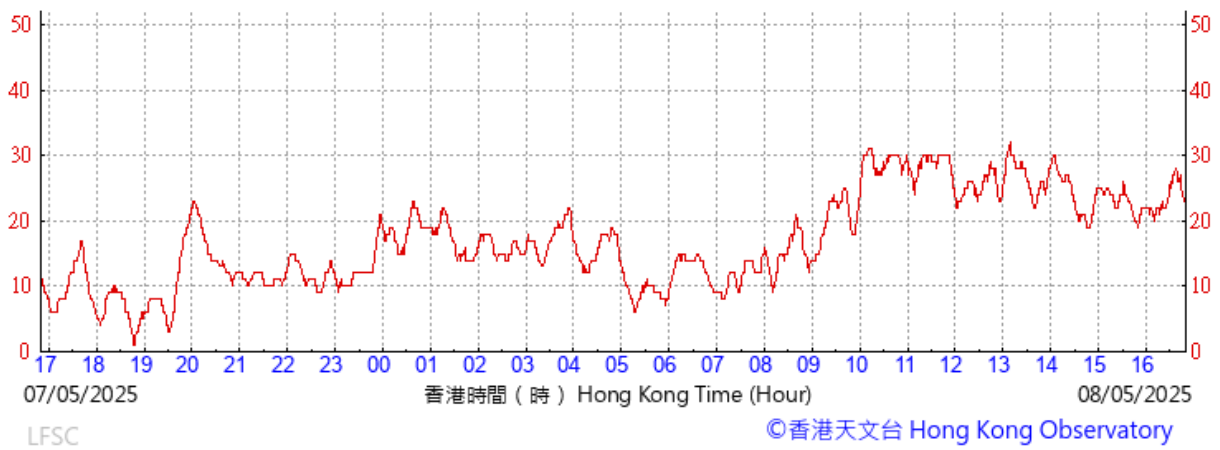
Wind Data for Lau Fau Shan

8 May 2025

(於香港時間08/05/2025 16 時 50 分更新) (Updated at 16:50H on 08/05/2025)

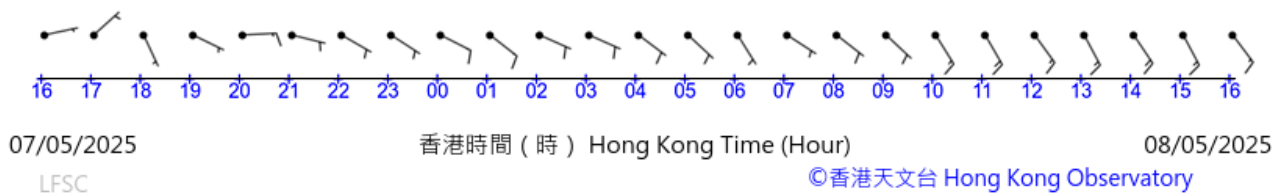


(公里/小時) (於香港時間08/05/2025 16 時 50 分更新) (Updated at 16:50H on 08/05/2025) (km/h)



十分鐘平均風向及風速

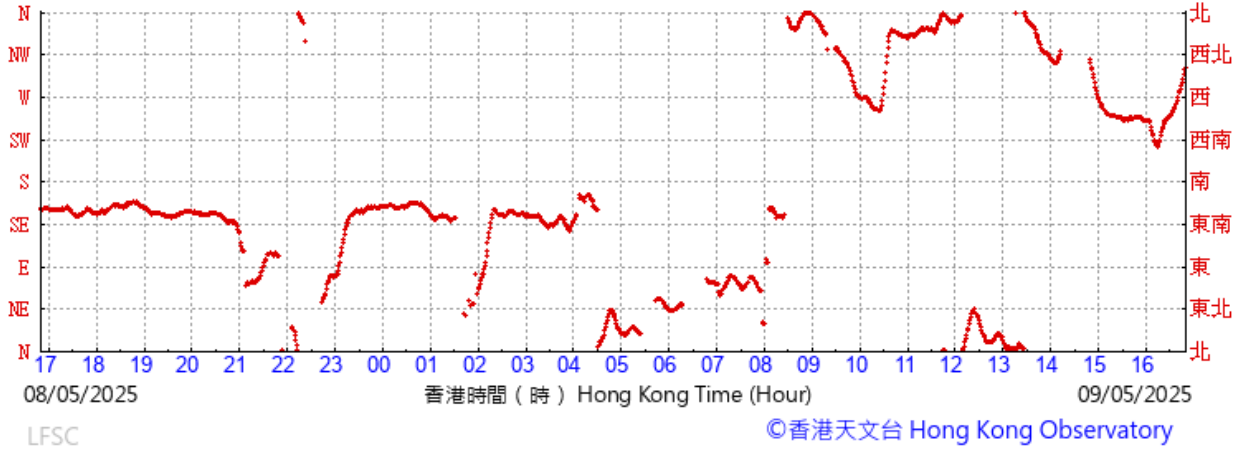
10-minute mean wind



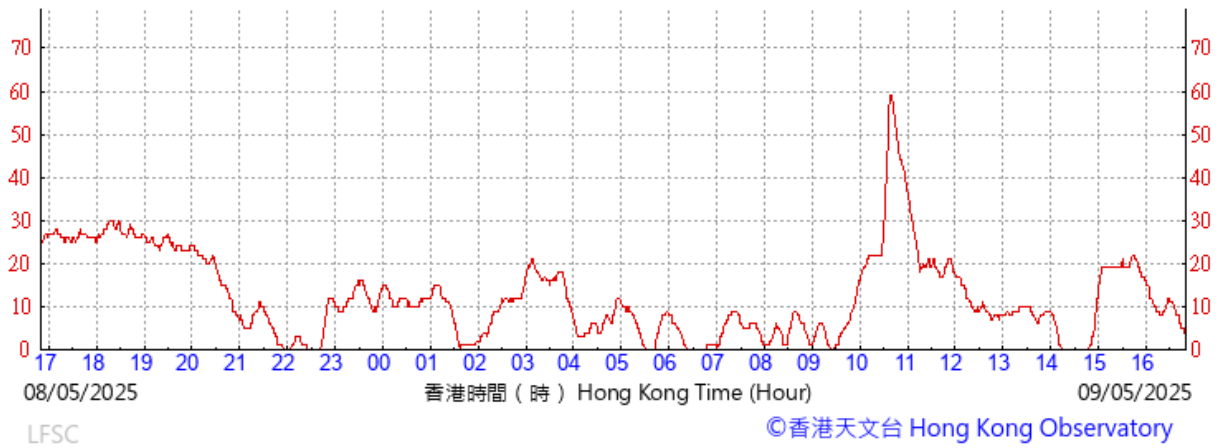
Wind Data for Lau Fau Shan

9 May 2025

(於香港時間09/05/2025 16 時 50 分更新) (Updated at 16:50H on 09/05/2025)

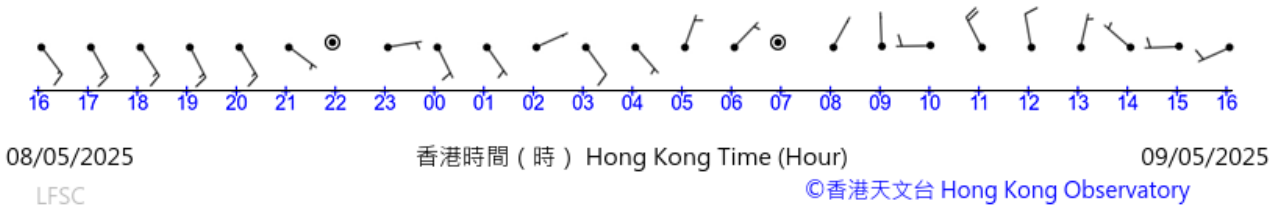


(公里/小時) (於香港時間09/05/2025 16 時 50 分更新) (Updated at 16:50H on 09/05/2025) (km/h)



十分鐘平均風向及風速

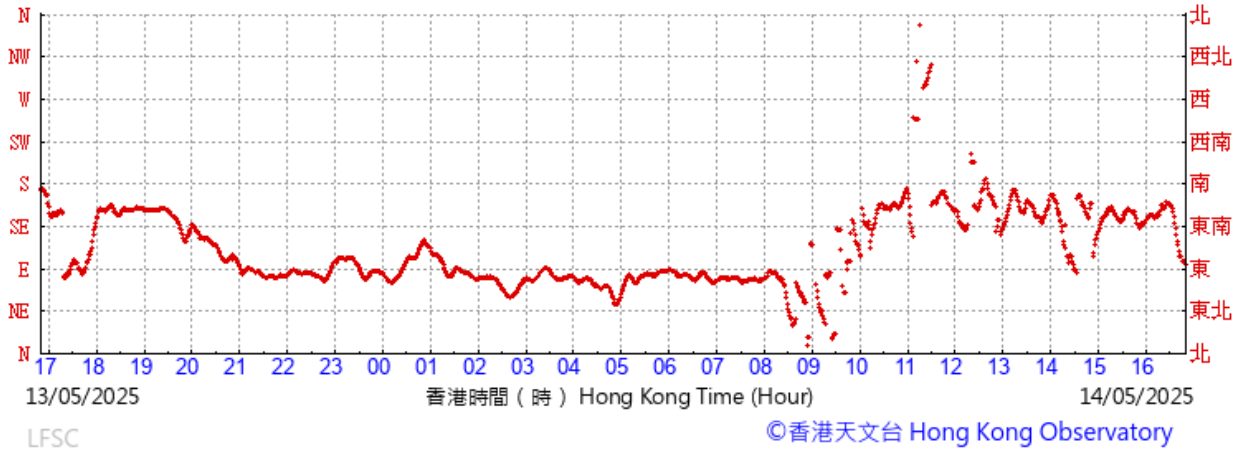
10-minute mean wind



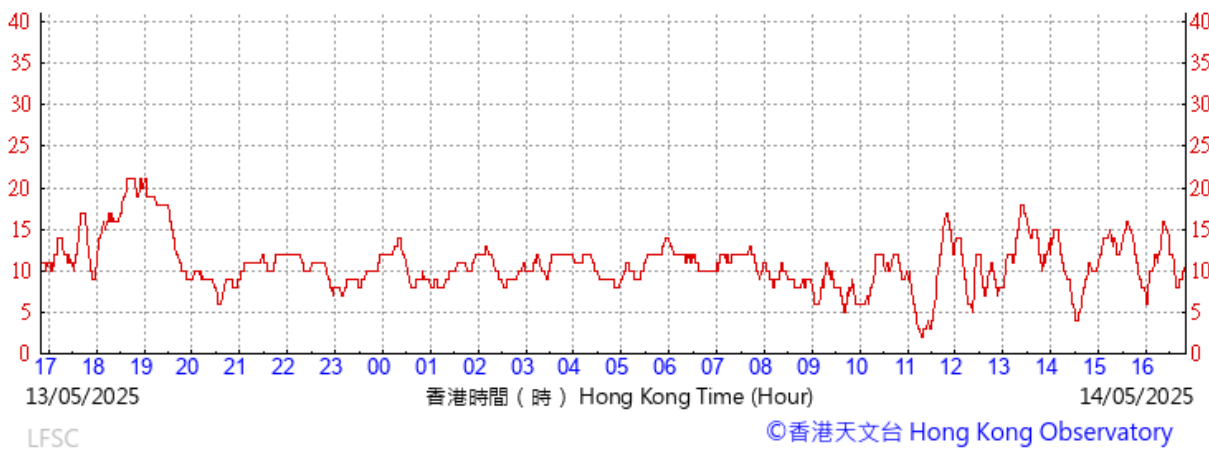
Wind Data for Lau Fau Shan

14 May 2025

(於香港時間14/05/2025 16 時 50 分更新) (Updated at 16:50H on 14/05/2025)

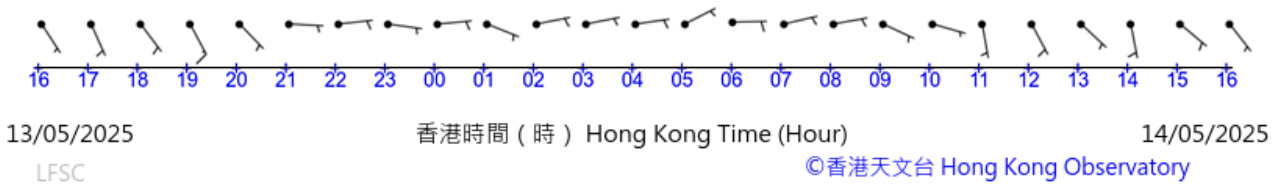


(公里/小時) (於香港時間14/05/2025 16 時 50 分更新) (Updated at 16:50H on 14/05/2025) (km/h)



十分鐘平均風向及風速

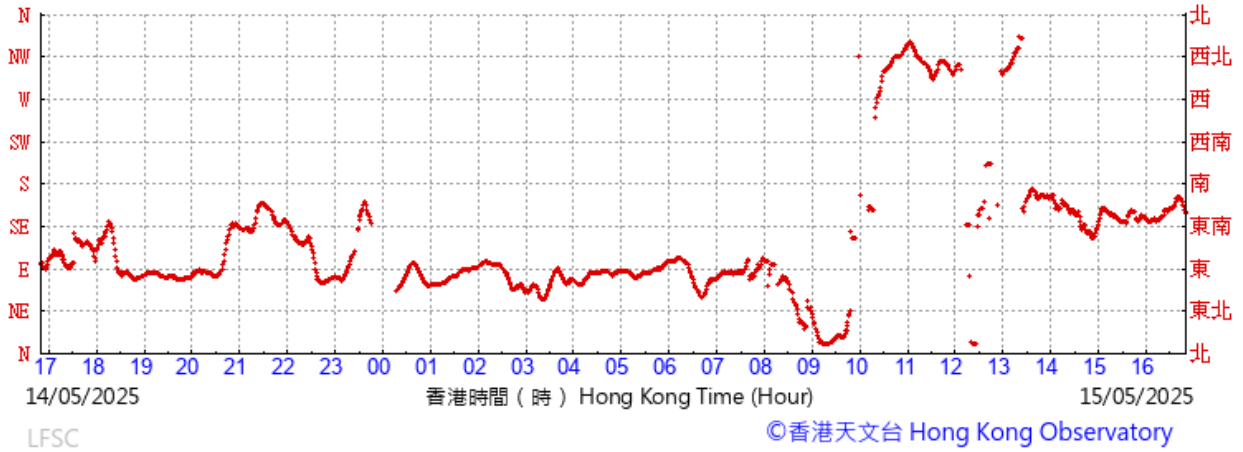
10-minute mean wind



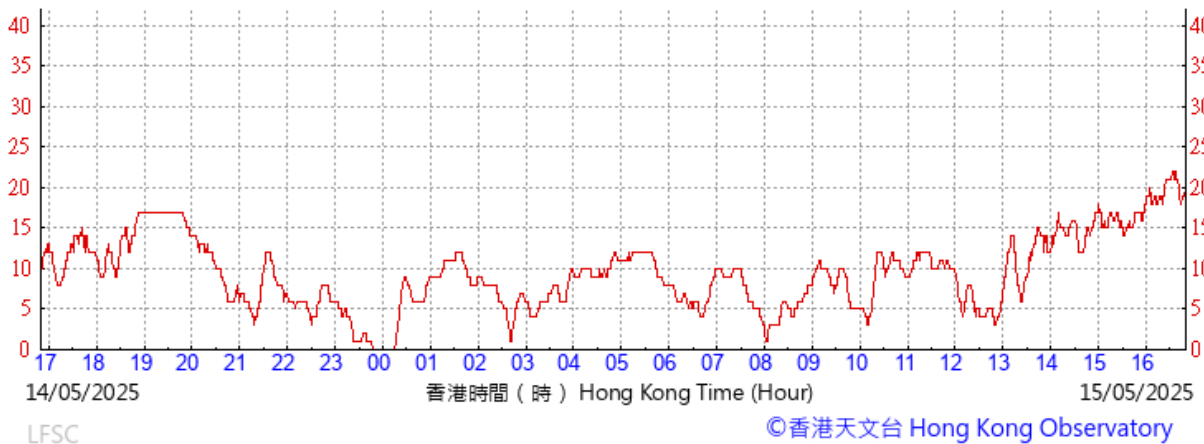
Wind Data for Lau Fau Shan

15 May 2025

(於香港時間15/05/2025 16 時 50 分更新) (Updated at 16:50H on 15/05/2025)

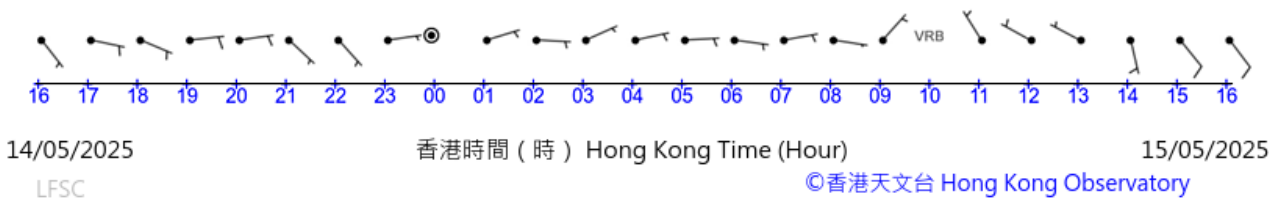


(公里/小時) (於香港時間15/05/2025 16 時 50 分更新) (Updated at 16:50H on 15/05/2025) (km/h)



十分鐘平均風向及風速

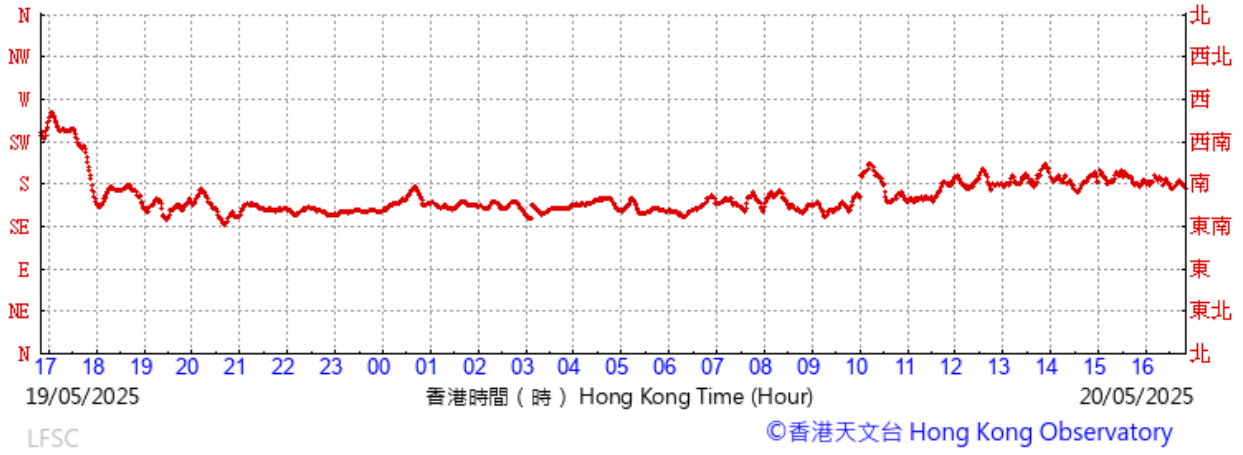
10-minute mean wind



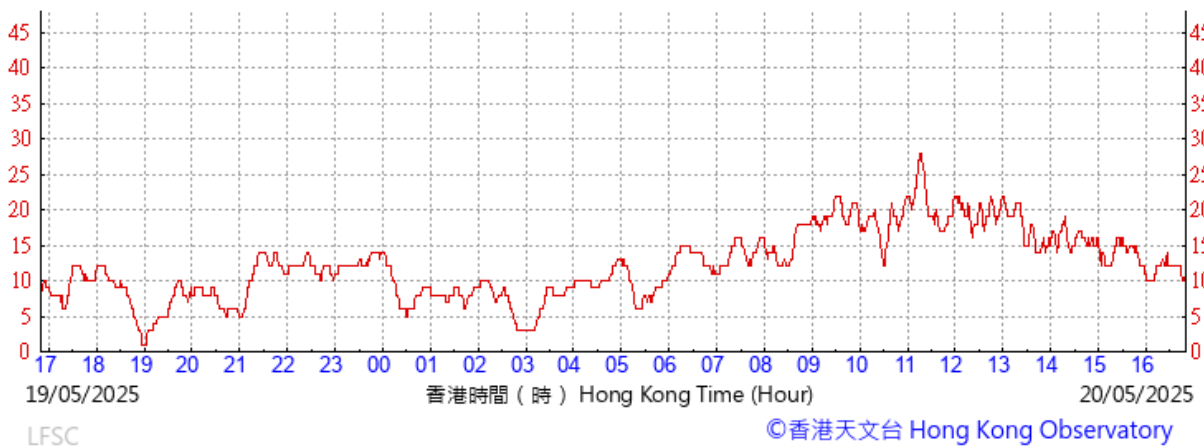
Wind Data for Lau Fau Shan

20 May 2025

(於香港時間20/05/2025 16 時 50 分更新) (Updated at 16:50H on 20/05/2025)

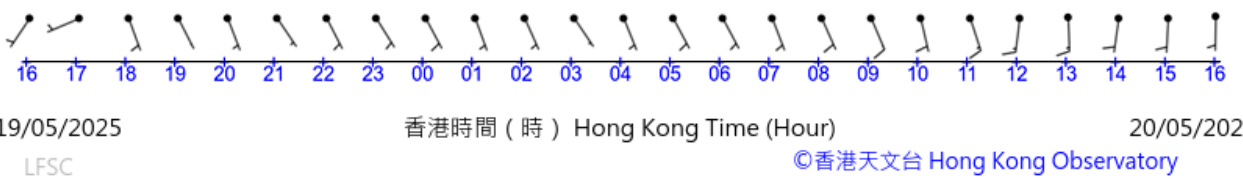


(公里/小時) (於香港時間20/05/2025 16 時 50 分更新) (Updated at 16:50H on 20/05/2025) (km/h)



十分鐘平均風向及風速

10-minute mean wind



19/05/2025

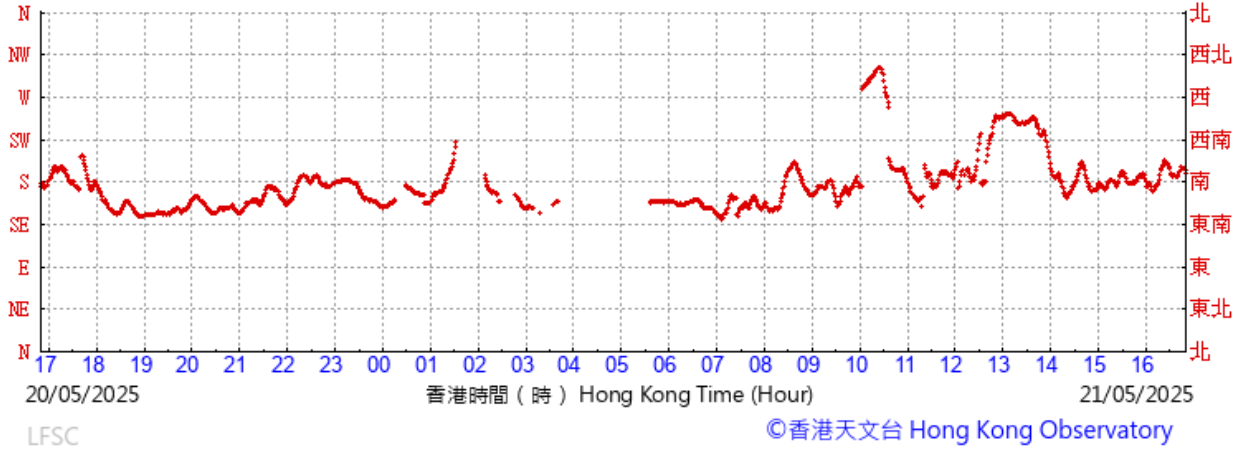
香港時間 (時) Hong Kong Time (Hour)

20/05/2025

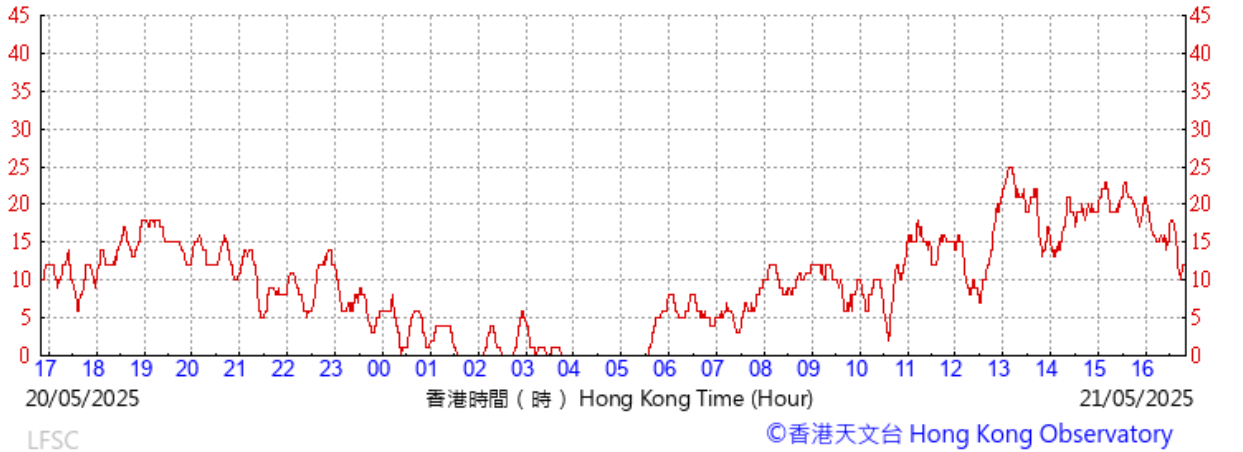
Wind Data for Lau Fau Shan

21 May 2025

(於香港時間21/05/2025 16 時 50 分更新) (Updated at 16:50H on 21/05/2025)

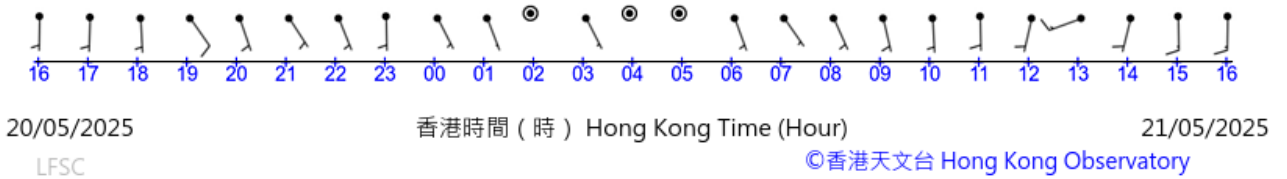


(公里/小時) (於香港時間21/05/2025 16 時 50 分更新) (Updated at 16:50H on 21/05/2025) (km/h)



十分鐘平均風向及風速

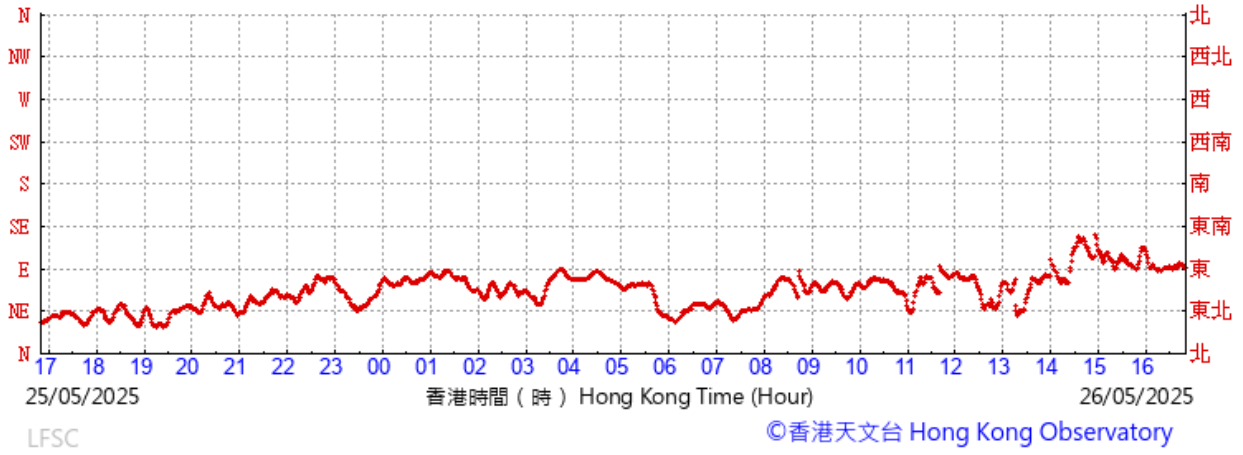
10-minute mean wind



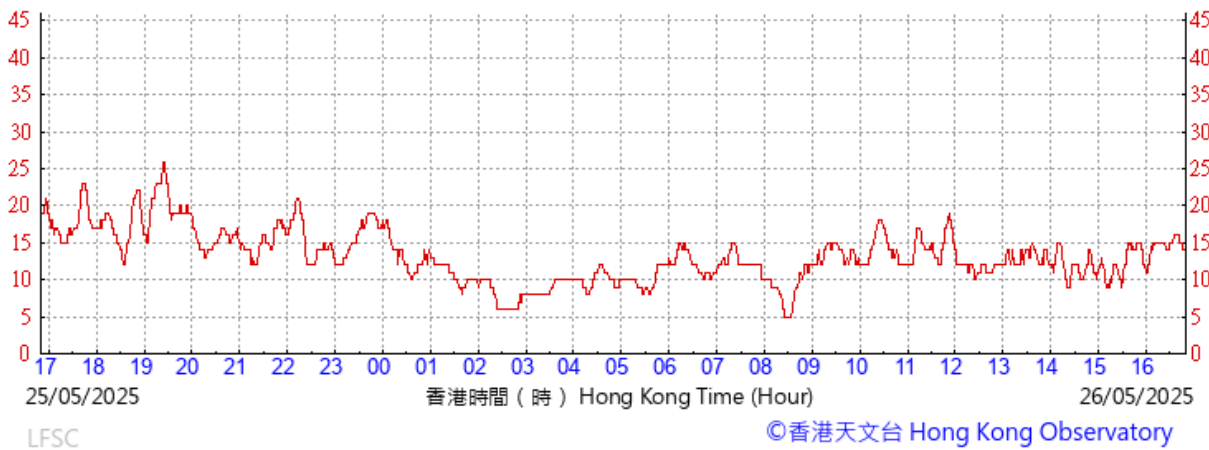
Wind Data for Lau Fau Shan

26 May 2025

(於香港時間26/05/2025 16 時 50 分更新) (Updated at 16:50H on 26/05/2025)

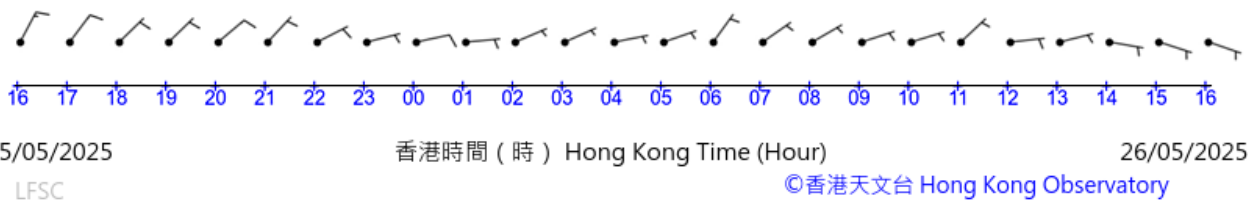


(公里/小時) (於香港時間26/05/2025 16 時 50 分更新) (Updated at 16:50H on 26/05/2025) (km/h)



十分鐘平均風向及風速

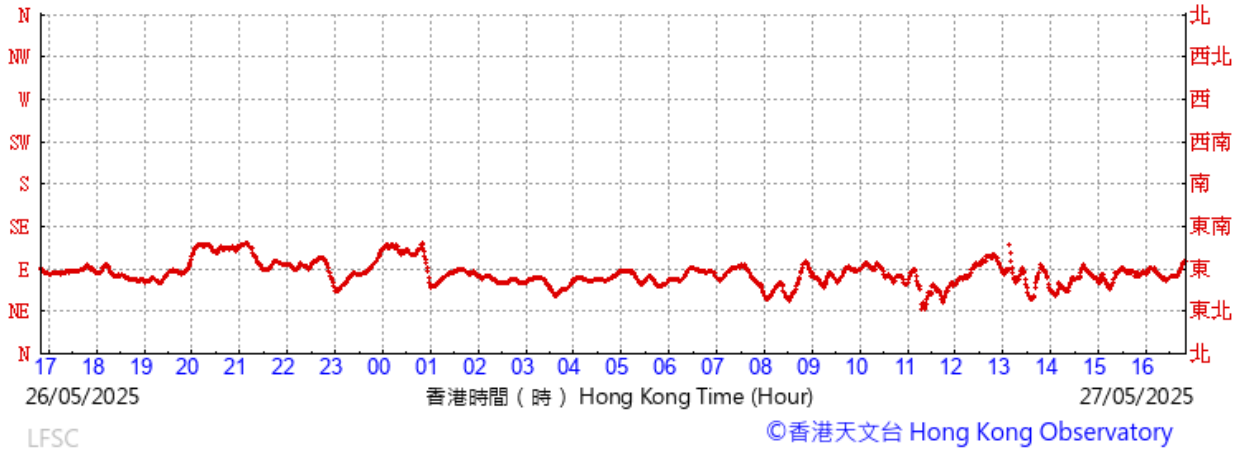
10-minute mean wind



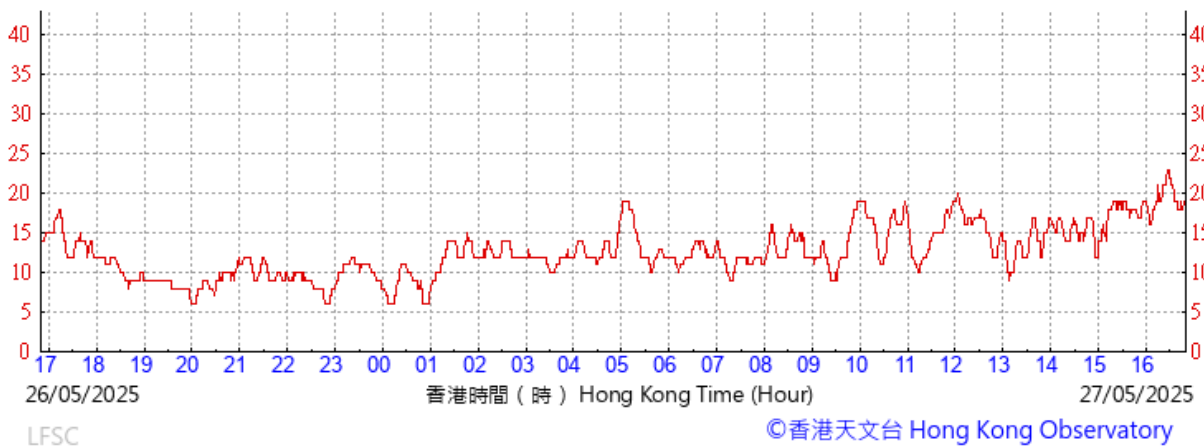
Wind Data for Lau Fau Shan

27 May 2025

(於香港時間27/05/2025 16 時 50 分更新) (Updated at 16:50H on 27/05/2025)

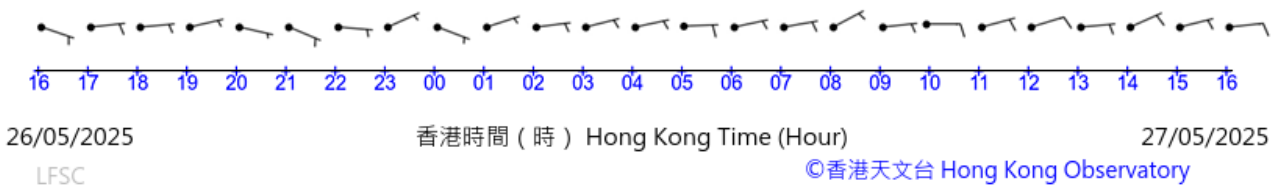


(公里/小時) (於香港時間27/05/2025 16 時 50 分更新) (Updated at 16:50H on 27/05/2025) (km/h)



十分鐘平均風向及風速

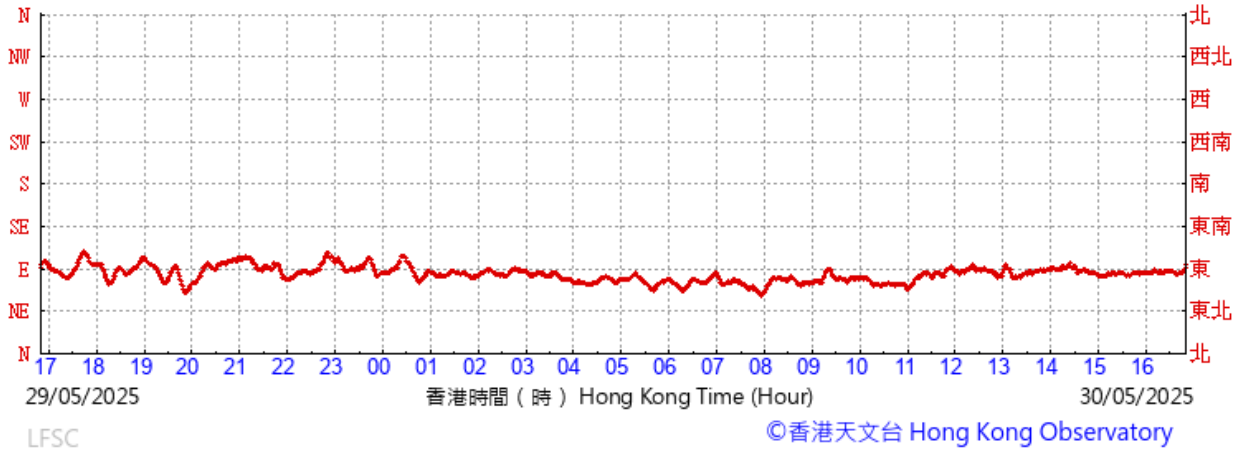
10-minute mean wind



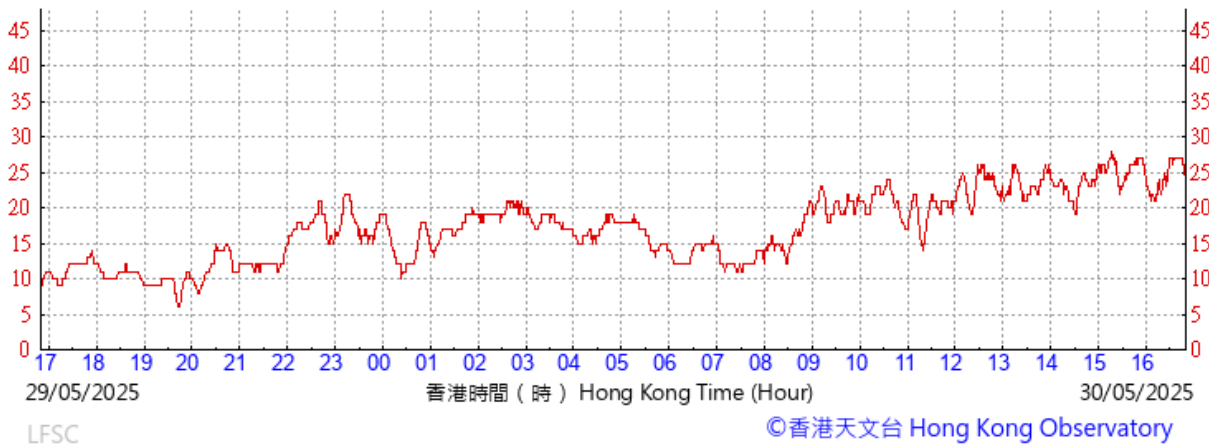
Wind Data for Lau Fau Shan

30 May 2025

(於香港時間30/05/2025 16 時 50 分更新) (Updated at 16:50H on 30/05/2025)

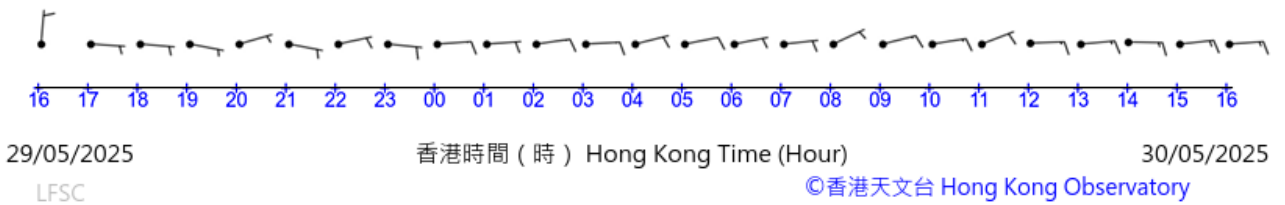


(公里/小時) (於香港時間30/05/2025 16 時 50 分更新) (Updated at 16:50H on 30/05/2025) (km/h)



十分鐘平均風向及風速

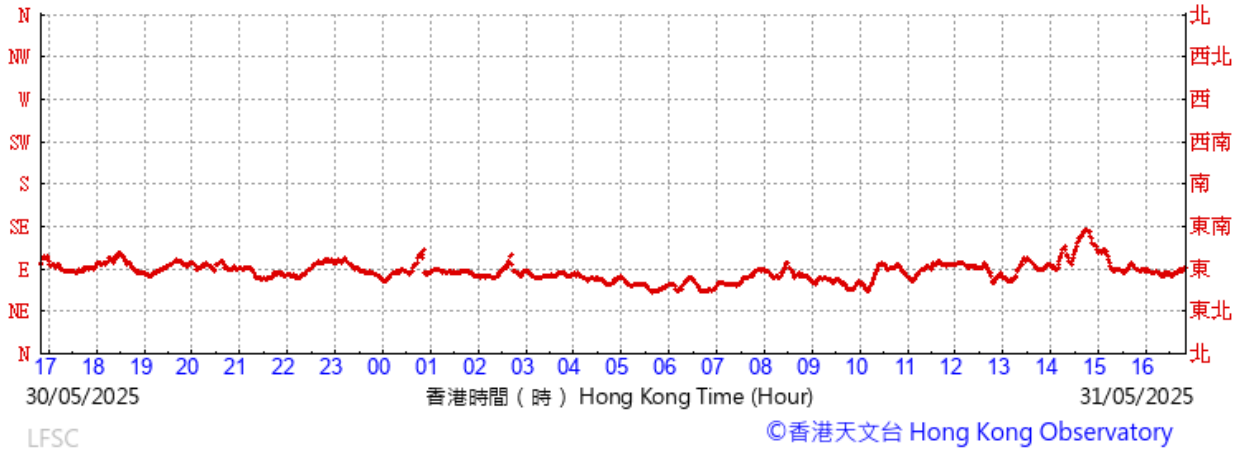
10-minute mean wind



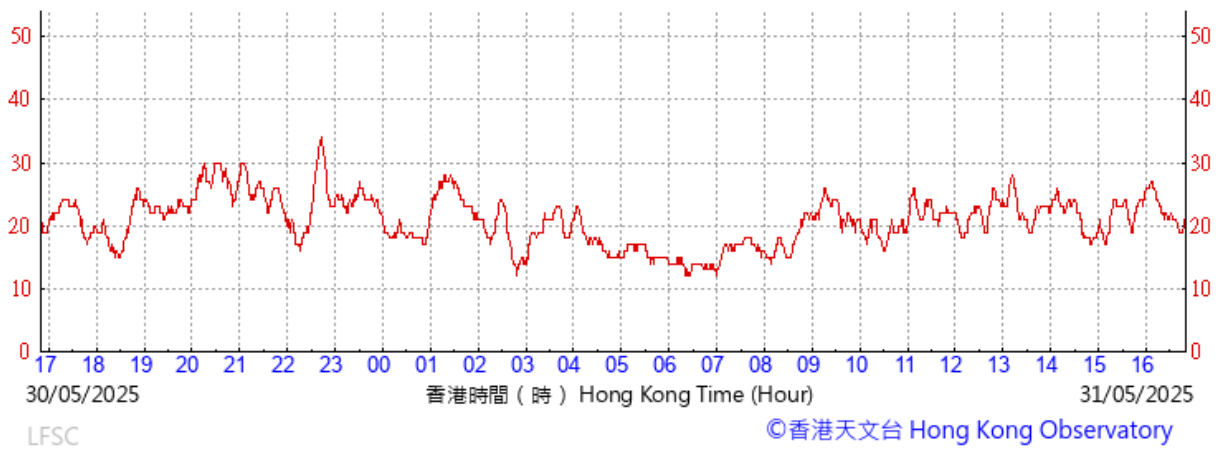
Wind Data for Lau Fau Shan

31 May 2025

(於香港時間31/05/2025 16 時 50 分更新) (Updated at 16:50H on 31/05/2025)

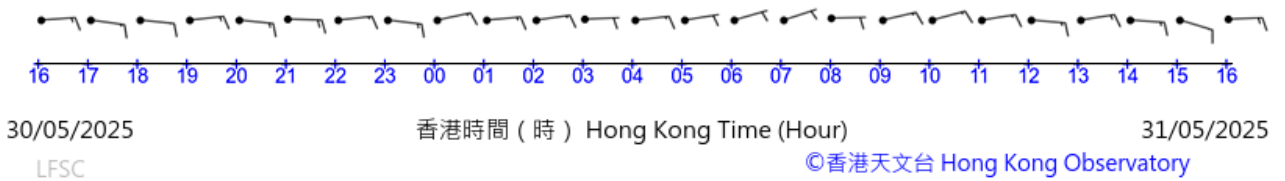


(公里/小時) (於香港時間31/05/2025 16 時 50 分更新) (Updated at 16:50H on 31/05/2025) (km/h)



十分鐘平均風向及風速

10-minute mean wind



Daily Extract

Daily Extract of Meteorological Observations , May 2025

 Back Year Month Go

Day	Hong Kong Observatory								King's Park	Waglan Island ^A	
	Mean Pressure (hPa)	Air Temperature			Mean Dew Point (deg. C)	Mean Relative Humidity (%)	Mean Amount of Cloud (%)	Total Rainfall (mm)	Total Bright Sunshine (hours)	Prevailing Wind Direction (degrees)	Mean Wind Speed (km/h)
		Absolute Daily Max (deg. C)	Mean (deg. C)	Absolute Daily Min (deg. C)							
01	1012.9	27.9	25.6	24.5	22.4	83	88	1.4	***	***	***
02	1011.3	32.3	27.4	24.6	22.2	75	51	0.0	***	***	***
03	1010.1	29.7	26.8	25.3	23.2	81	73	0.0	***	***	***
04	1008.8	31.7	27.5	25.5	23.9	81	81	Trace	***	***	***
05	1008.5	32.0	27.8	25.8	23.8	79	86	Trace	***	***	***
06	1008.0	30.4	28.1	26.9	24.6	82	88	0.4	***	***	***
07	1008.0	28.0	27.1	25.6	25.0	88	89	9.8	***	***	***
08	1008.0	29.2	26.4	25.0	24.0	87	84	0.6	***	***	***
09	1007.8	29.3	27.2	25.7	23.9	83	86	0.4	***	***	***
10	1009.0	30.7	27.2	25.1	22.5	76	80	Trace	***	***	***
11	1010.1	29.5	24.8	21.0	15.2	57	86	3.9	***	***	***
12	1010.9	30.4	25.9	23.1	15.4	54	41	0.0	***	***	***
13	1012.4	29.3	25.8	23.8	20.3	72	64	0.0	***	***	***
14	1012.8	31.4	27.2	25.0	22.9	78	61	Trace	***	***	***
15	1012.3	31.9	28.2	26.3	24.0	78	79	0.0	***	***	***
16	1011.2	29.3	27.8	26.7	24.6	83	83	Trace	***	***	***
17	1010.8	32.8	28.8	26.7	24.2	77	76	0.0	***	***	***
18	1010.3	32.5	29.0	27.3	24.5	77	86	0.0	***	***	***
19	1009.1	31.5	29.0	27.9	24.8	78	88	Trace	***	***	***
20	1009.2	30.8	29.5	28.3	25.1	77	85	0.0	***	***	***
21	1009.3	32.4	29.9	28.5	25.1	76	85	0.0	***	***	***
22	1007.6	33.0	30.1	28.4	24.8	74	82	0.0	***	***	***
23	1006.8	32.4	29.7	26.5	25.1	77	88	2.0	***	***	***
24	1009.7	30.5	27.9	26.4	23.2	76	83	3.5	***	***	***
25	1013.7	27.3	25.9	24.5	18.9	65	86	0.0	***	***	***

26	1014.7	27.7	25.5	24.2	18.0	63	88	0.0	***	***	***
27	1013.5	29.2	26.3	24.4	19.7	67	88	0.0	***	***	***
28	1010.2	27.3	26.0	25.0	22.7	82	90	Trace	***	***	***
29	1008.8	27.9	26.2	25.0	24.4	90	89	53.2	***	***	***
30	1009.5	25.0	24.3	23.6	22.1	88	88	6.4	***	***	***
31	1007.1	25.4	25.0	24.3	21.6	82	88	Trace	***	***	***
Mean/Total	1010.1	30.0	27.2	25.5	22.6	77	81	81.6	***	***	***
Climatological Normal?	1009.3	28.8	26.3	24.5	23.0	83	76	290.6	138.8	080	19.4

*** unavailable

^ Information of wind direction and wind speed for Waglan Island are based on automatic weather station data since August 1989

Trace means rainfall less than 0.05 mm

? 1991-2020 Climatological Normal, unless otherwise specified

