

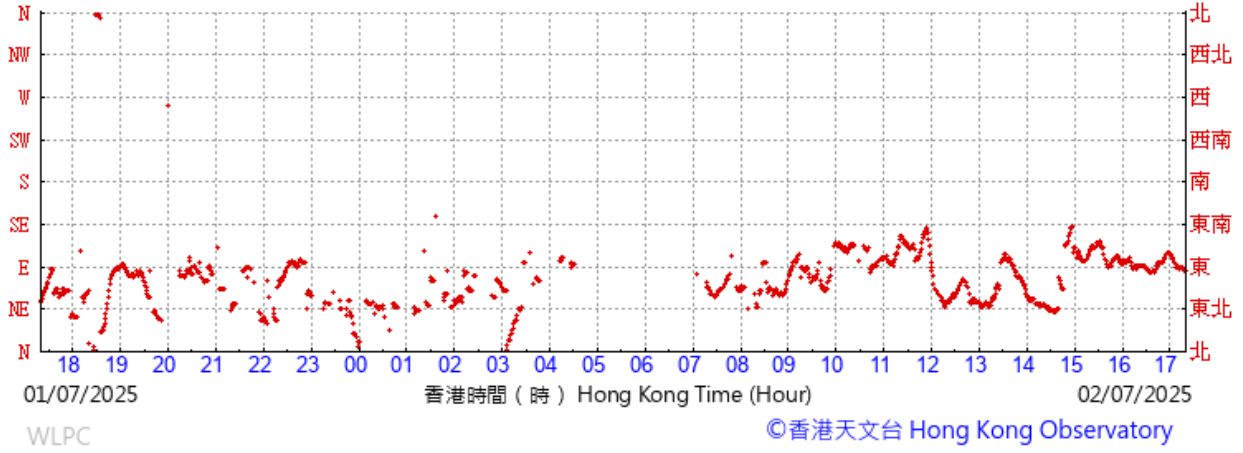
## **G. Weather Conditions during the Monitoring Period**



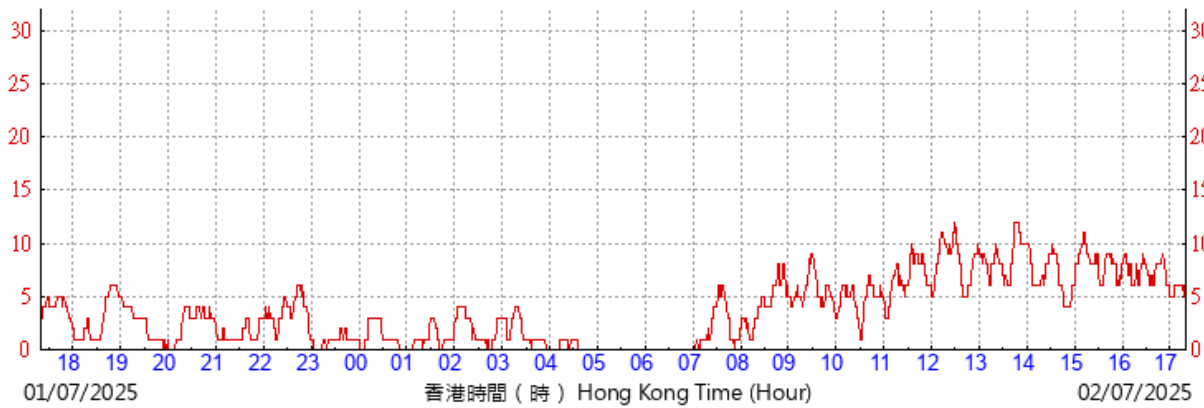
## Wind Data for Wetland Park

2 July 2025

(於香港時間02/07/2025 17 時 20 分更新) ( Updated at 17:20H on 02/07/2025 )



(公里/小時) (於香港時間02/07/2025 17 時 20 分更新) ( Updated at 17:20H on 02/07/2025 ) (km/h)

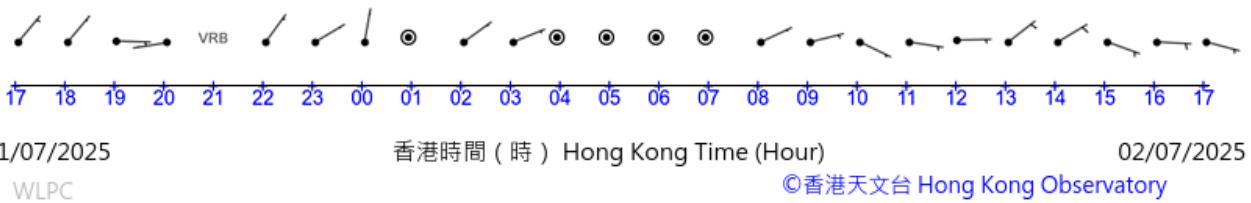


WLPC

©香港天文台 Hong Kong Observatory

十分鐘平均風向及風速

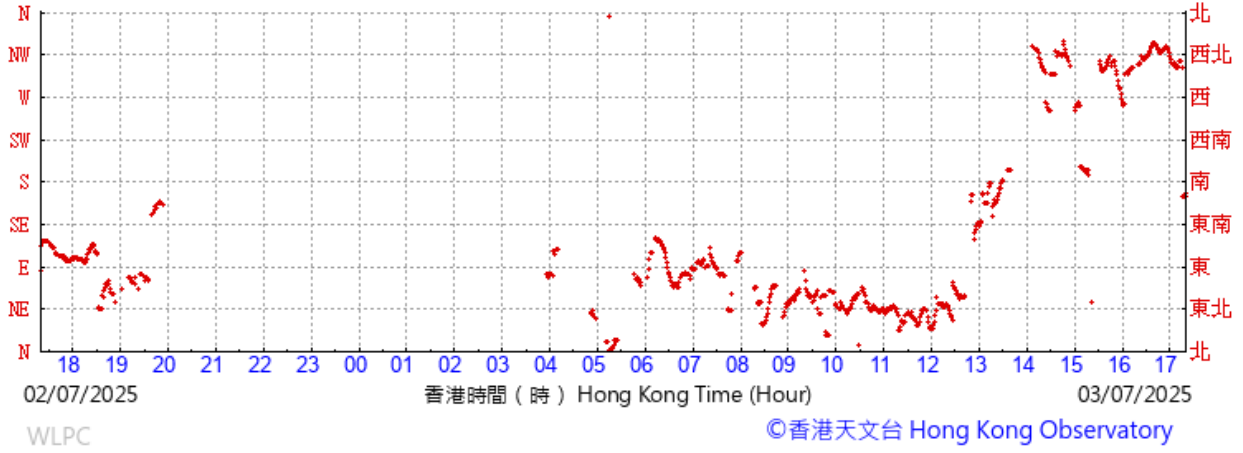
10-minute mean wind



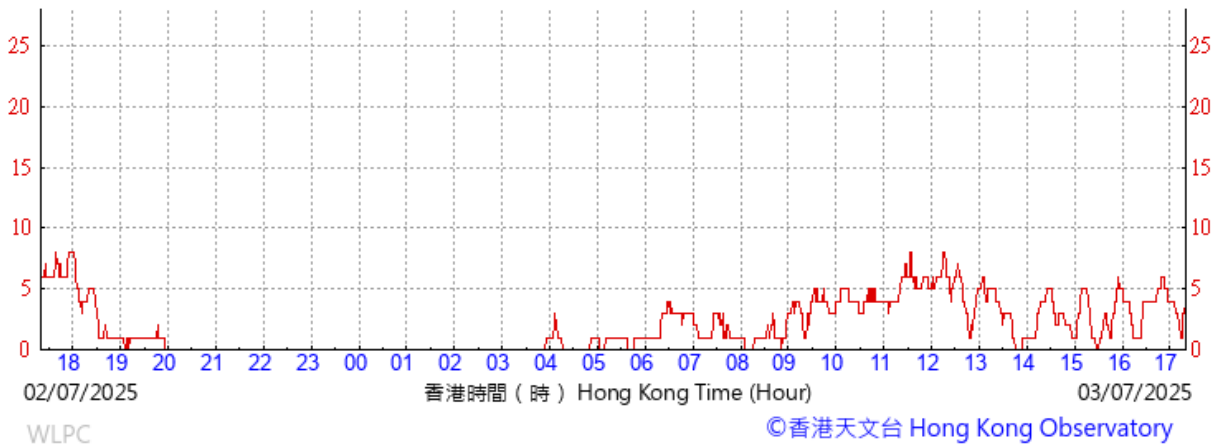
### Wind Data for Wetland Park

3 July 2025

(於香港時間03/07/2025 17時 20分更新) (Updated at 17:20H on 03/07/2025)

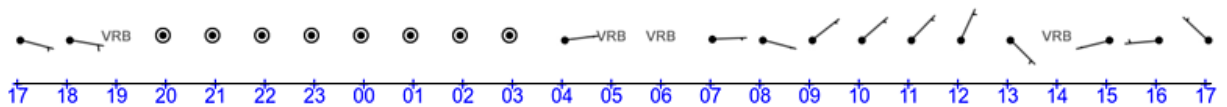


(公里/小時) (於香港時間03/07/2025 17時 20分更新) (Updated at 17:20H on 03/07/2025) (km/h)



十分鐘平均風向及風速

10-minute mean wind



02/07/2025

香港時間 (時) Hong Kong Time (Hour)

03/07/2025

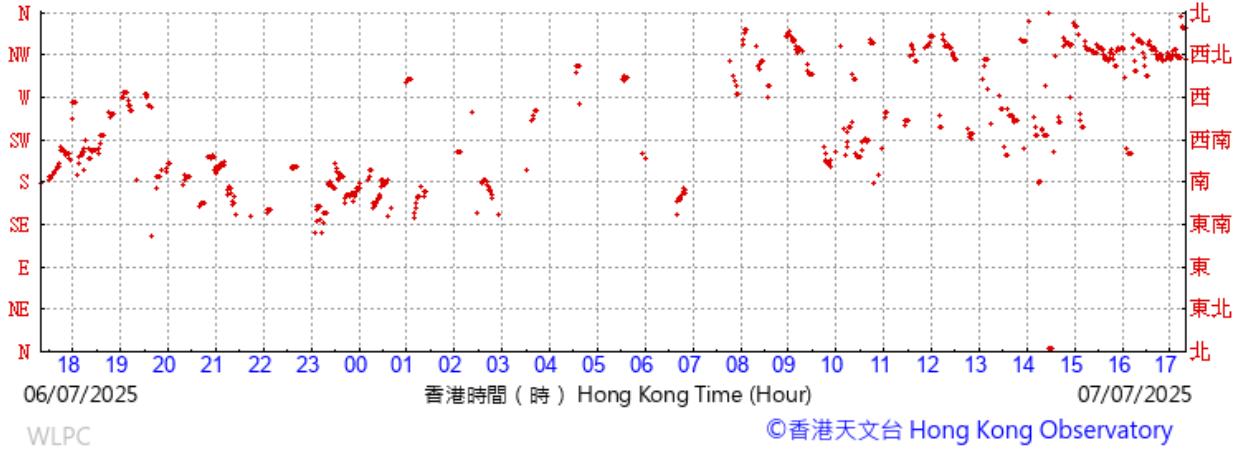
WLPC

©香港天文台 Hong Kong Observatory

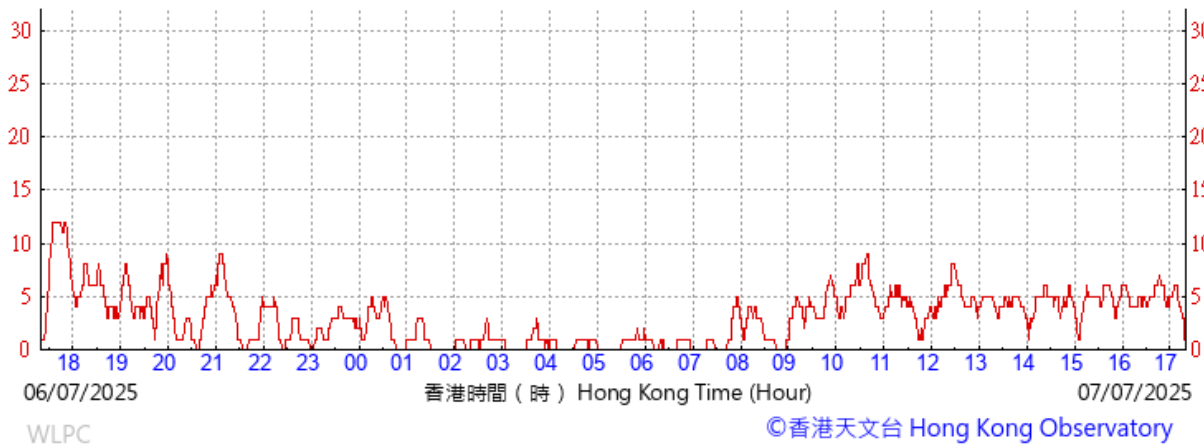
### Wind Data for Wetland Park

#### 7 July 2025

(於香港時間07/07/2025 17時 20分更新) (Updated at 17:20H on 07/07/2025)

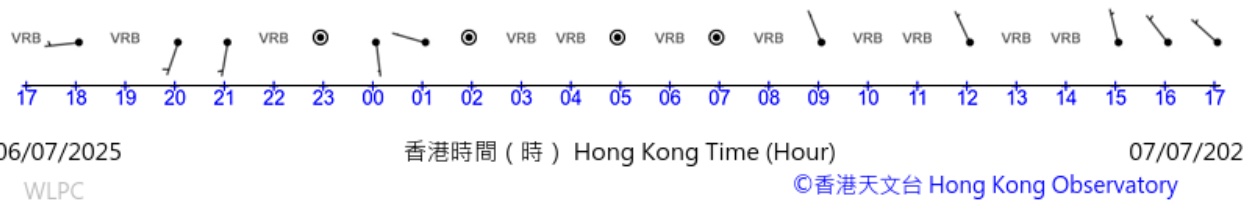


(公里/小時) (於香港時間07/07/2025 17時 20分更新) (Updated at 17:20H on 07/07/2025) (km/h)



十分鐘平均風向及風速

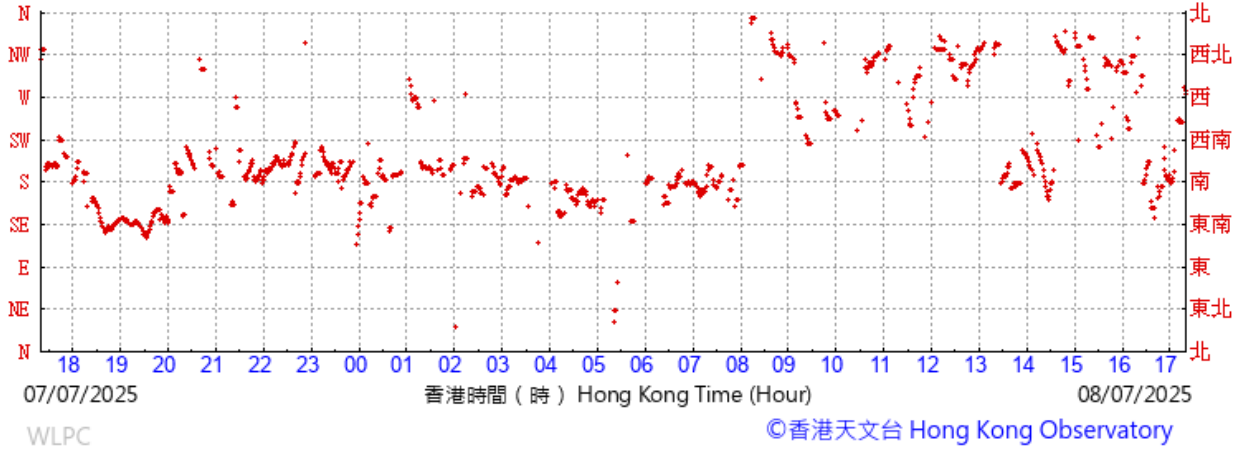
10-minute mean wind



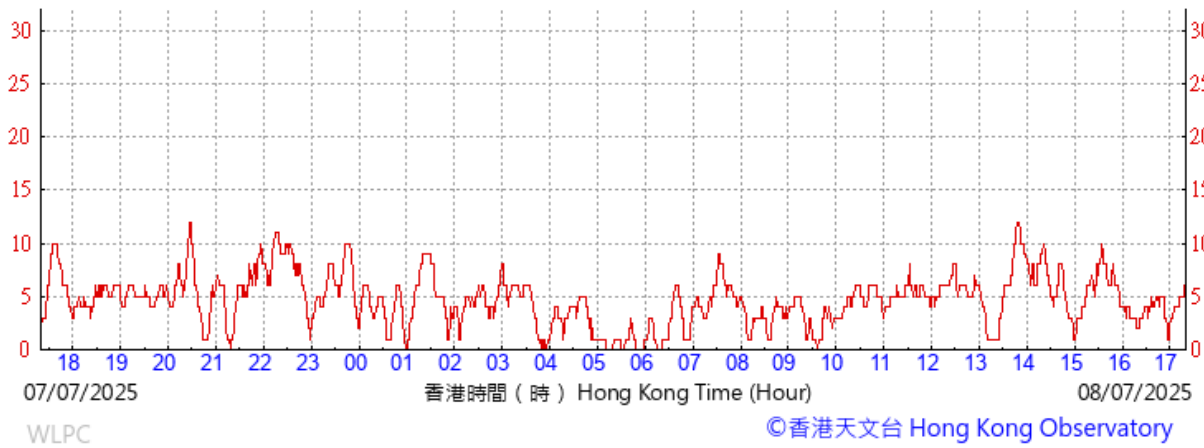
### Wind Data for Wetland Park

8 July 2025

(於香港時間08/07/2025 17時 20分更新) (Updated at 17:20H on 08/07/2025)

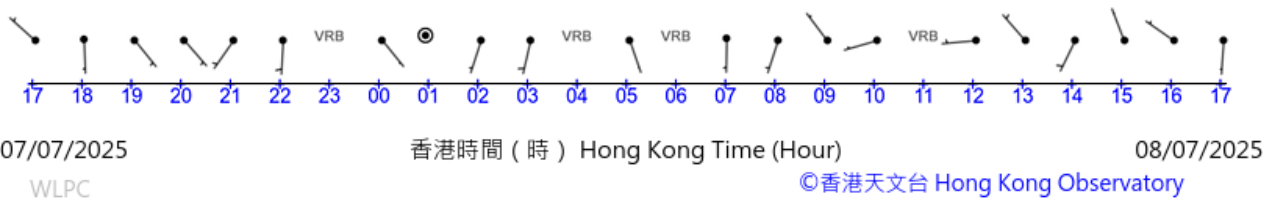


(公里/小時) (於香港時間08/07/2025 17時 20分更新) (Updated at 17:20H on 08/07/2025) (km/h)



十分鐘平均風向及風速

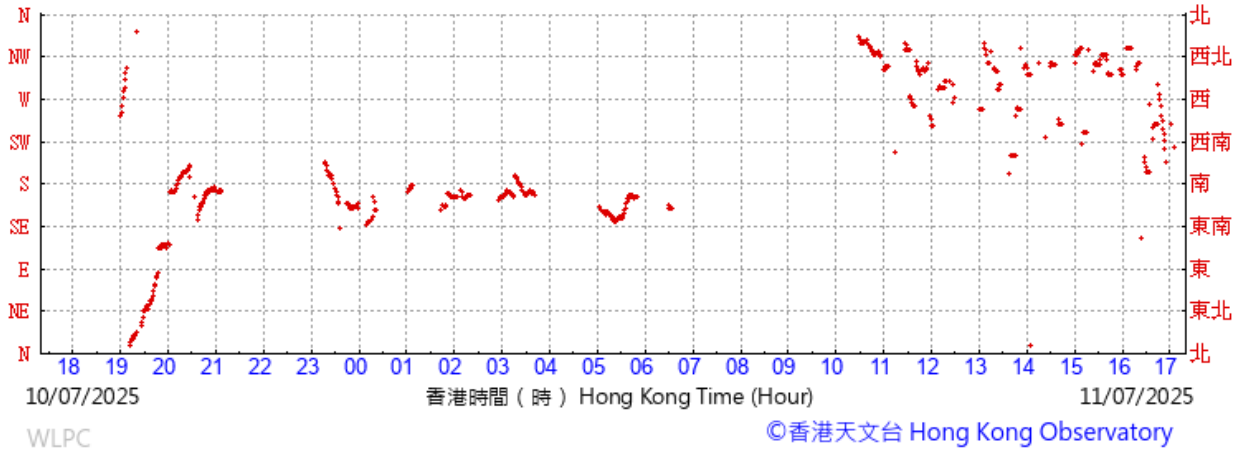
10-minute mean wind



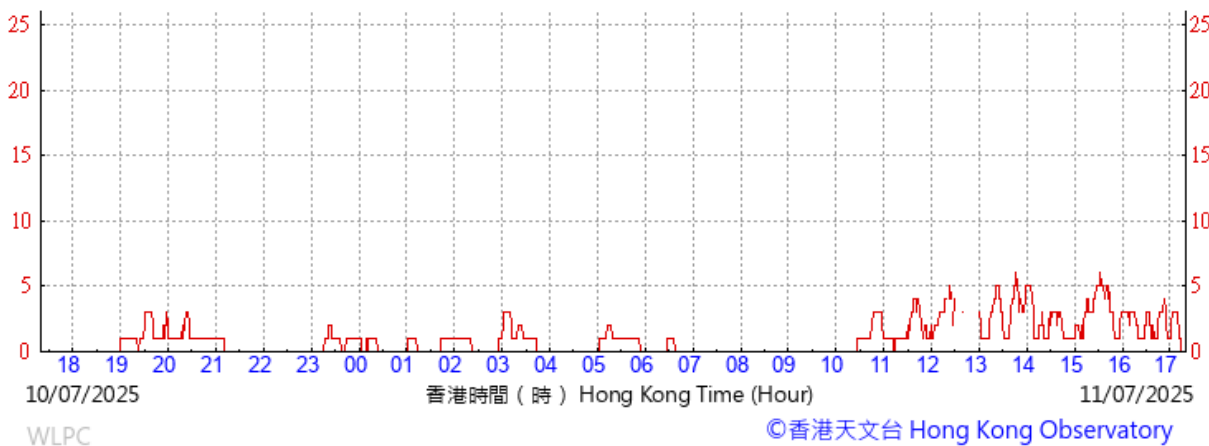
## Wind Data for Wetland Park

11 July 2025

(於香港時間11/07/2025 17時20分更新) (Updated at 17:20H on 11/07/2025)

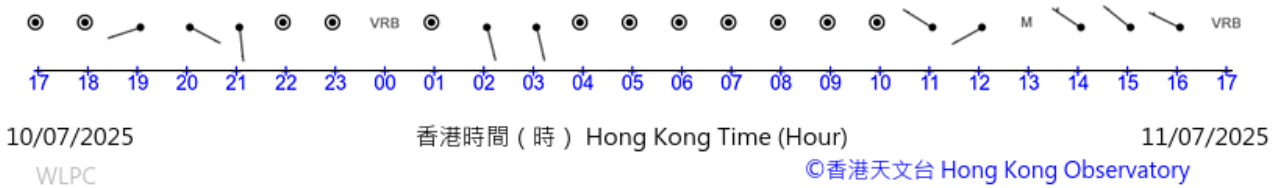


(公里/小時) (於香港時間11/07/2025 17時20分更新) (Updated at 17:20H on 11/07/2025) (km/h)



十分鐘平均風向及風速

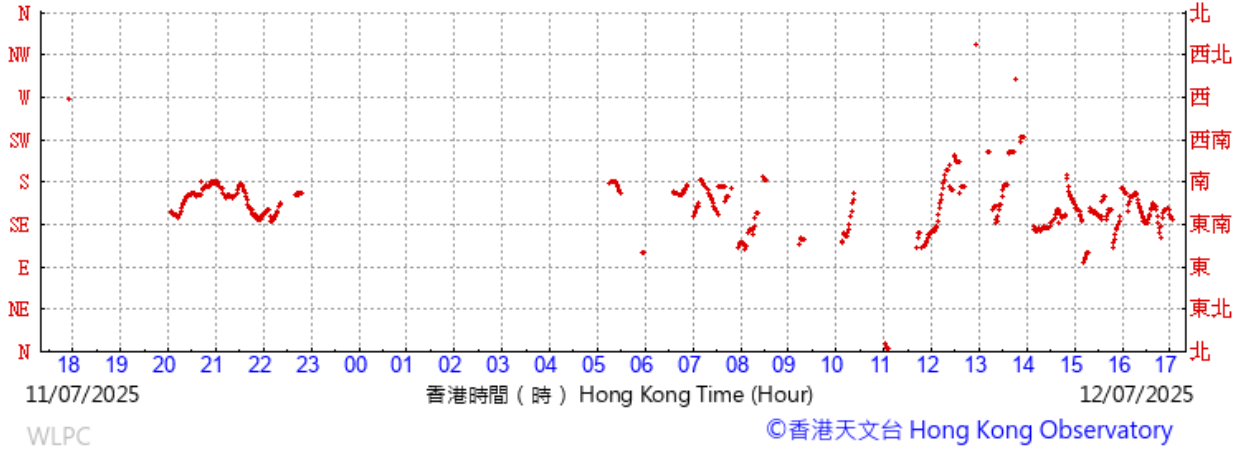
10-minute mean wind



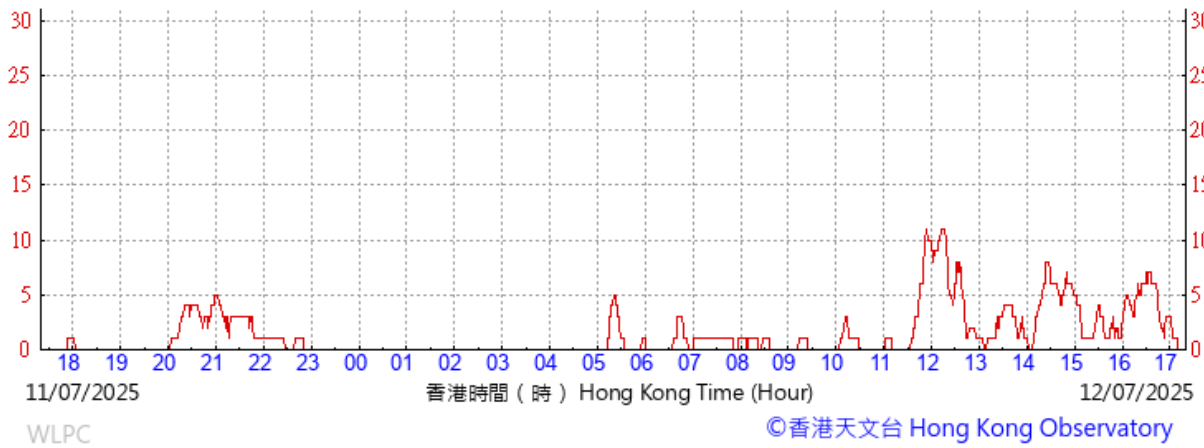
### Wind Data for Wetland Park

12 July 2025

(於香港時間12/07/2025 17時 20分更新) (Updated at 17:20H on 12/07/2025)

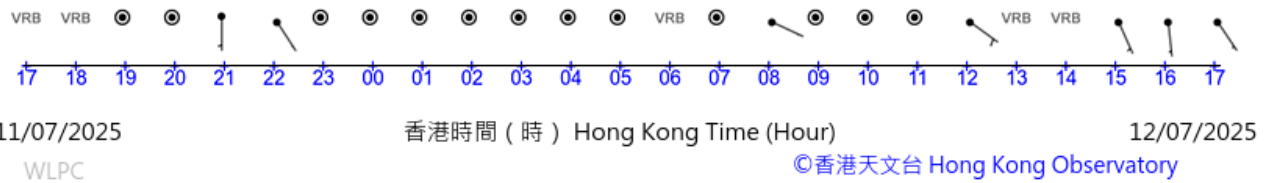


(公里/小時) (於香港時間12/07/2025 17時 20分更新) (Updated at 17:20H on 12/07/2025) (km/h)



十分鐘平均風向及風速

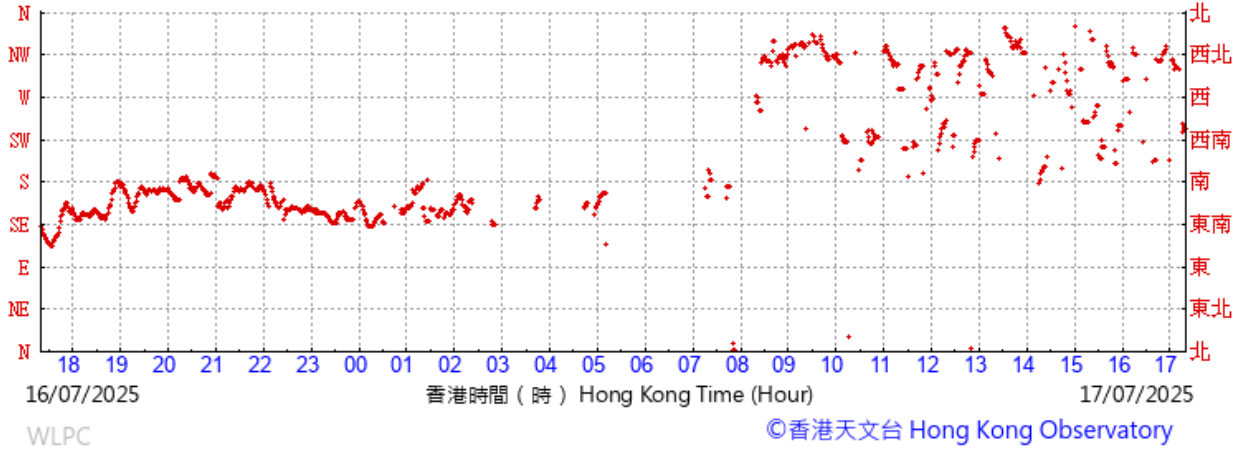
10-minute mean wind



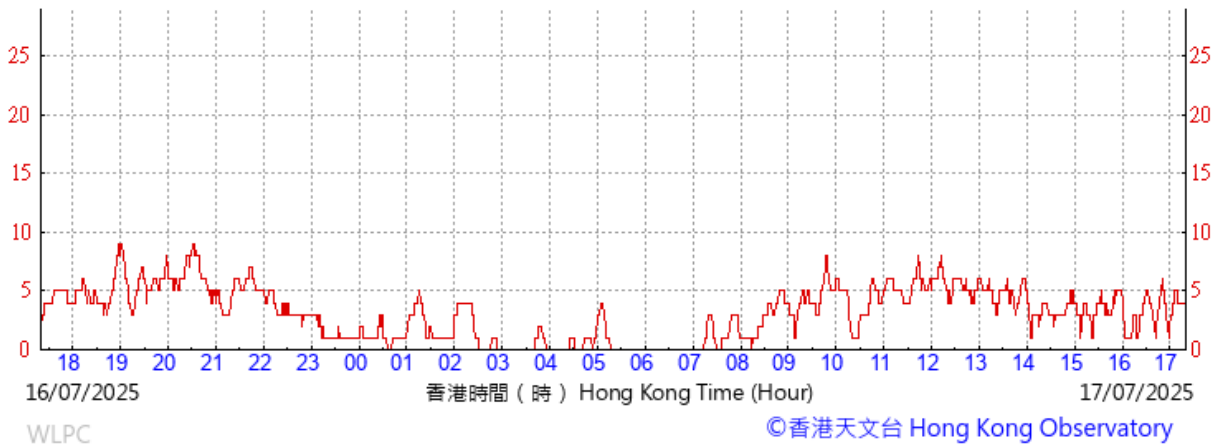
### Wind Data for Wetland Park

17 July 2025

(於香港時間17/07/2025 17時 20分更新) (Updated at 17:20H on 17/07/2025)

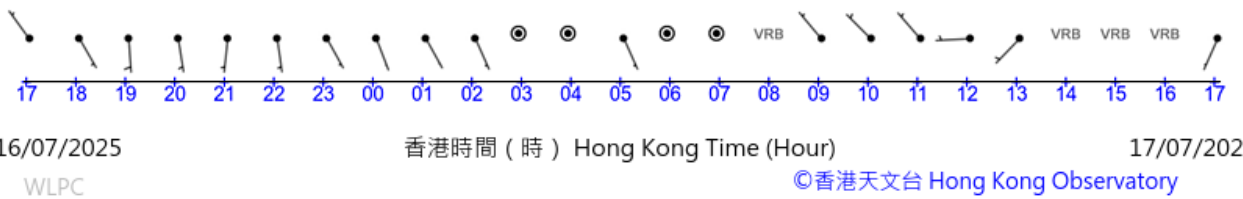


(公里/小時) (於香港時間17/07/2025 17時 20分更新) (Updated at 17:20H on 17/07/2025) (km/h)



十分鐘平均風向及風速

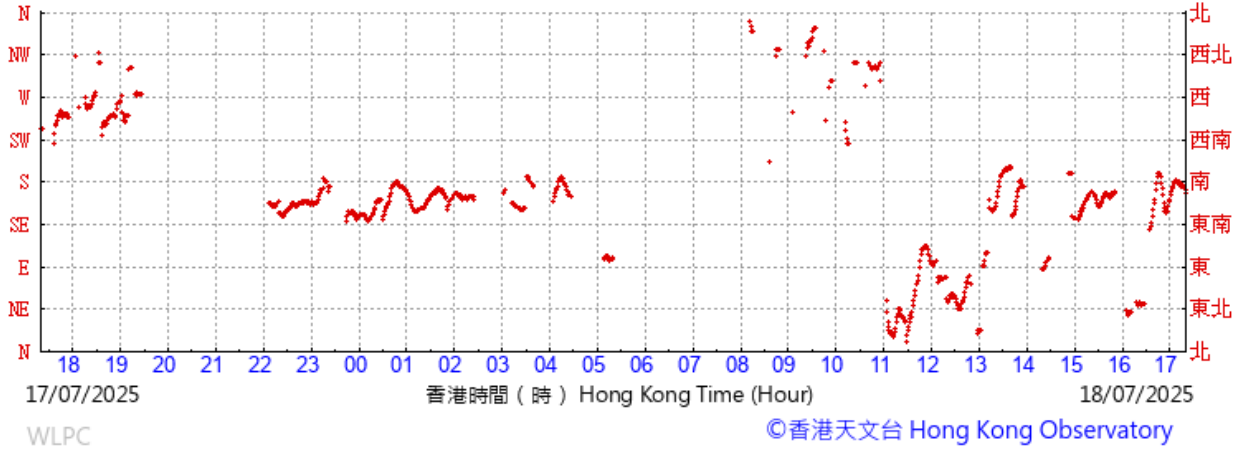
10-minute mean wind



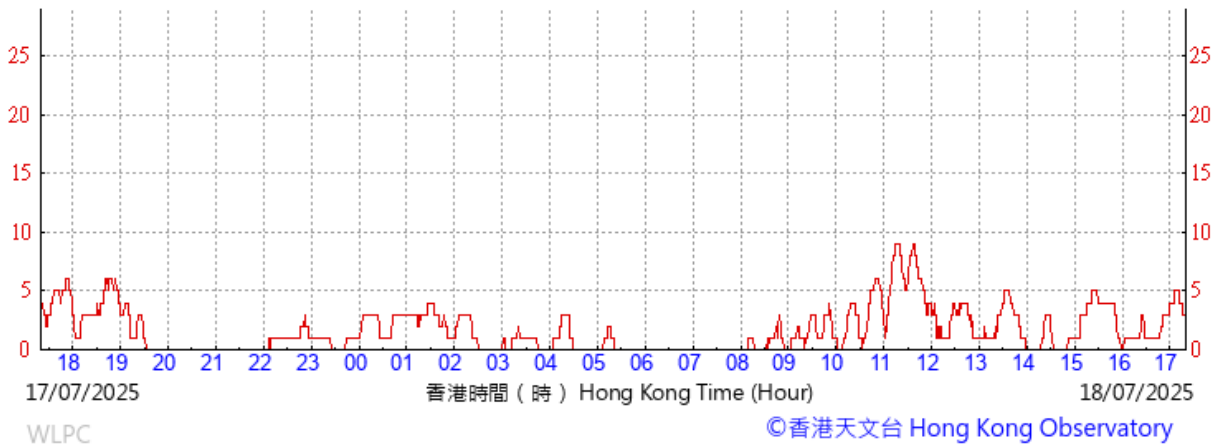
### Wind Data for Wetland Park

18 July 2025

(於香港時間18/07/2025 17時 20分更新) (Updated at 17:20H on 18/07/2025)

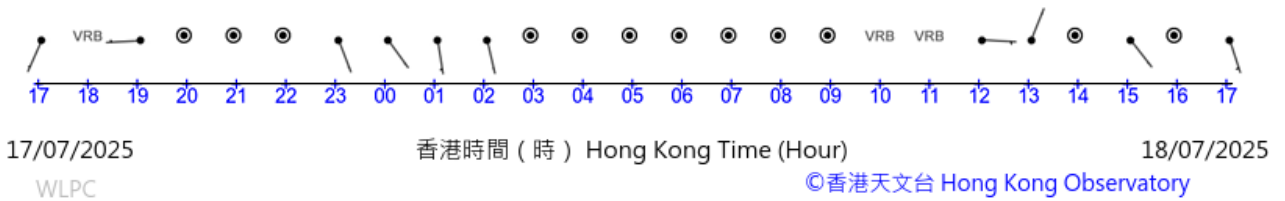


(公里/小時) (於香港時間18/07/2025 17時 20分更新) (Updated at 17:20H on 18/07/2025) (km/h)



十分鐘平均風向及風速

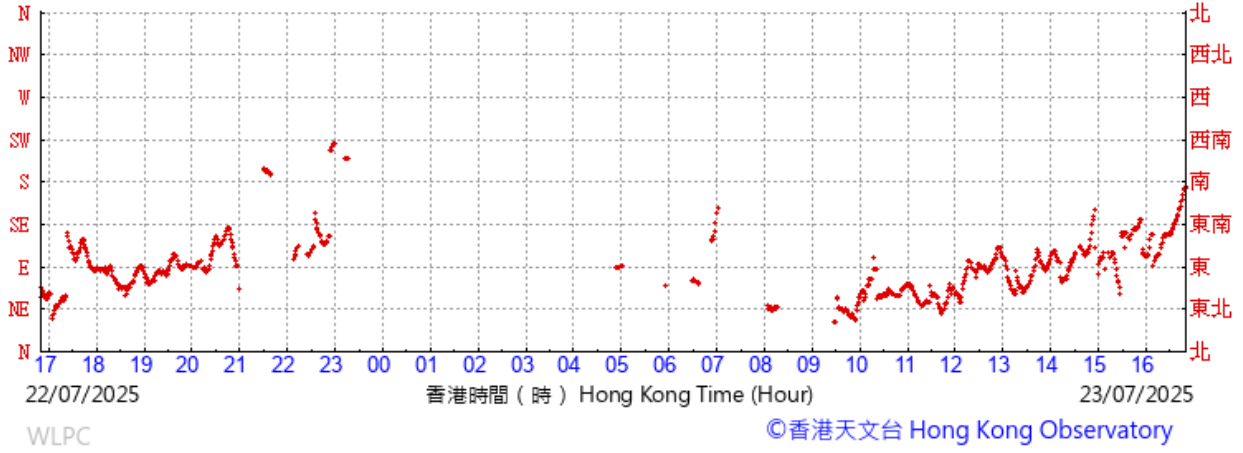
10-minute mean wind



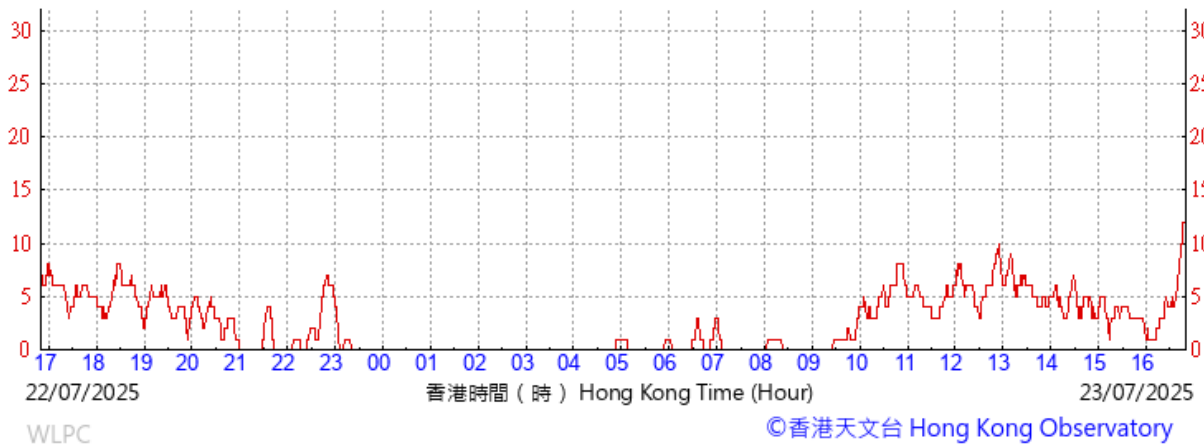
## Wind Data for Wetland Park

23 July 2025

(於香港時間23/07/2025 16 時 50 分更新) ( Updated at 16:50H on 23/07/2025 )

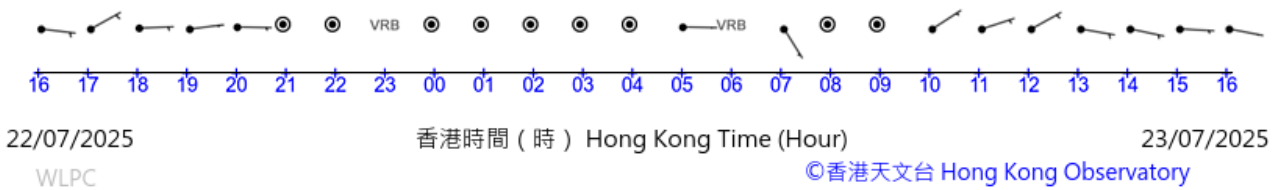


(公里/小時) (於香港時間23/07/2025 16 時 50 分更新) ( Updated at 16:50H on 23/07/2025 ) (km/h)



十分鐘平均風向及風速

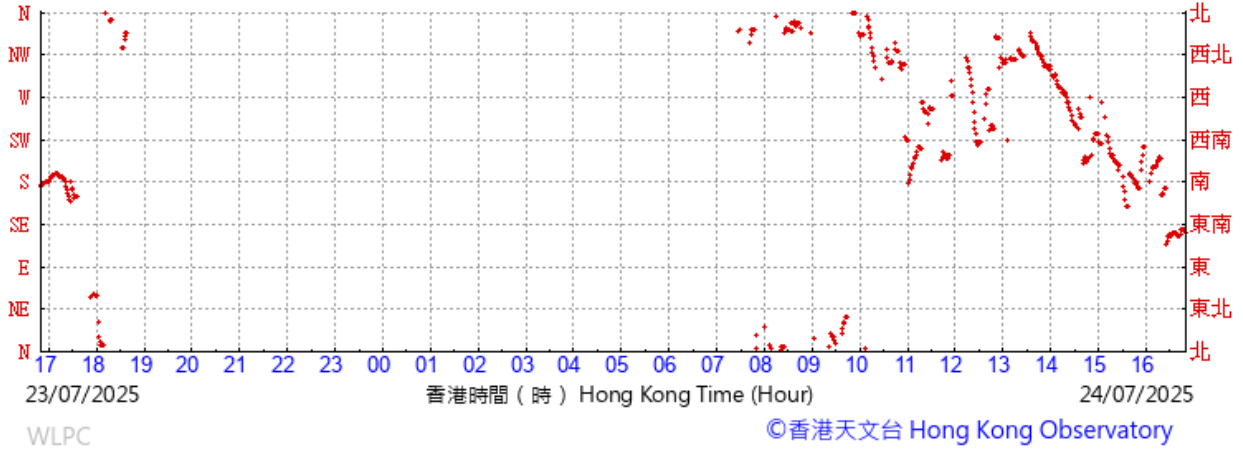
10-minute mean wind



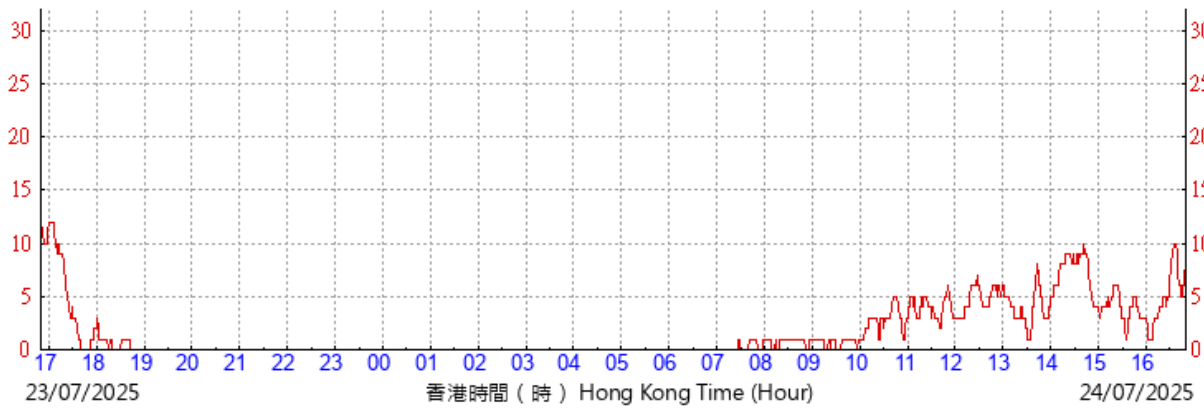
### Wind Data for Wetland Park

24 July 2025

(於香港時間24/07/2025 16 時 50 分更新) ( Updated at 16:50H on 24/07/2025 )

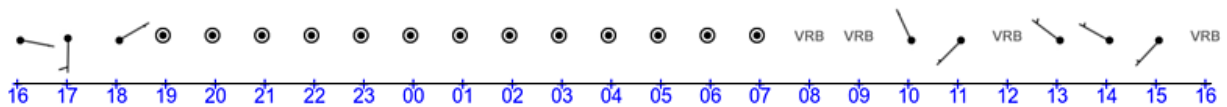


(公里/小時) (於香港時間24/07/2025 16 時 50 分更新) ( Updated at 16:50H on 24/07/2025 ) (km/h)



十分鐘平均風向及風速

10-minute mean wind



23/07/2025

香港時間 ( 時 ) Hong Kong Time (Hour)

24/07/2025

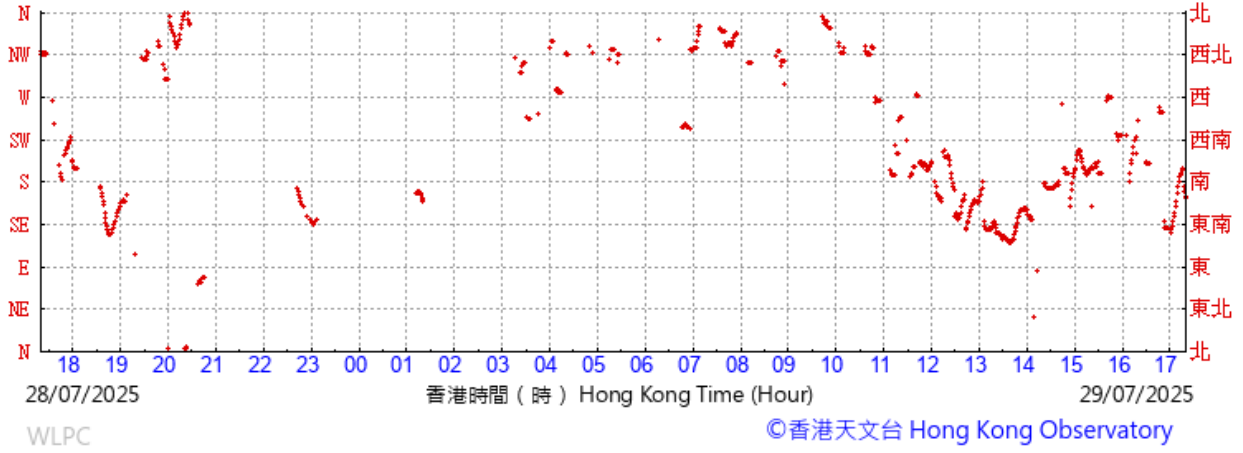
WLPC

©香港天文台 Hong Kong Observatory

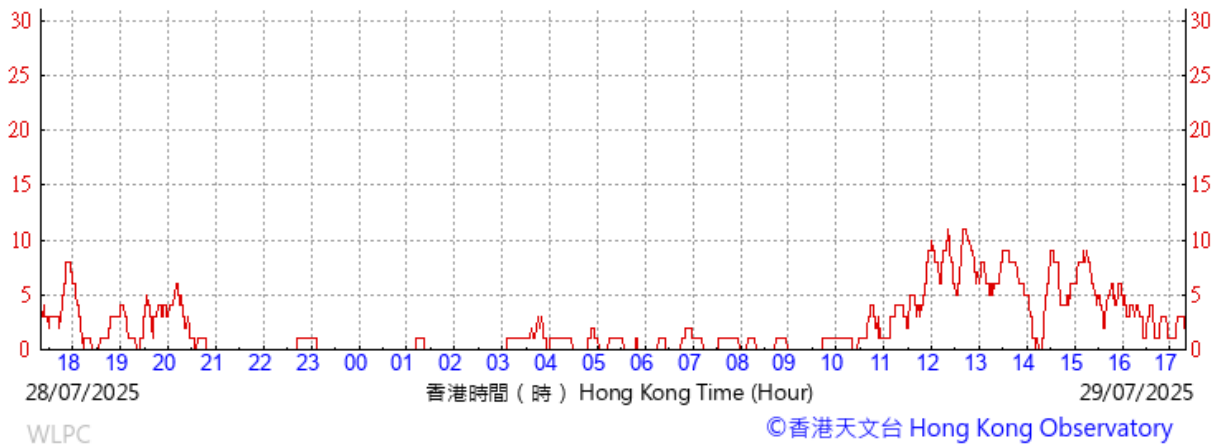
### Wind Data for Wetland Park

29 July 2025

(於香港時間29/07/2025 17時 20分更新) (Updated at 17:20H on 29/07/2025)

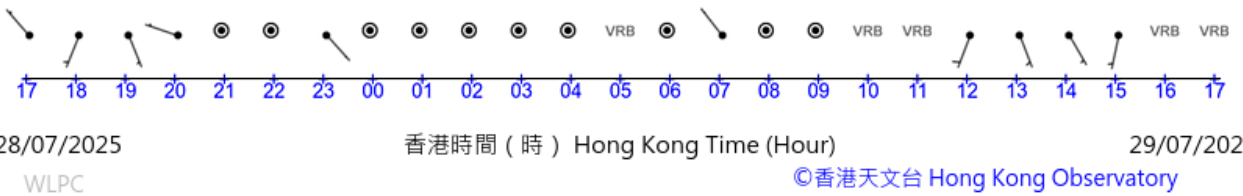


(公里/小時) (於香港時間29/07/2025 17時 20分更新) (Updated at 17:20H on 29/07/2025) (km/h)



十分鐘平均風向及風速

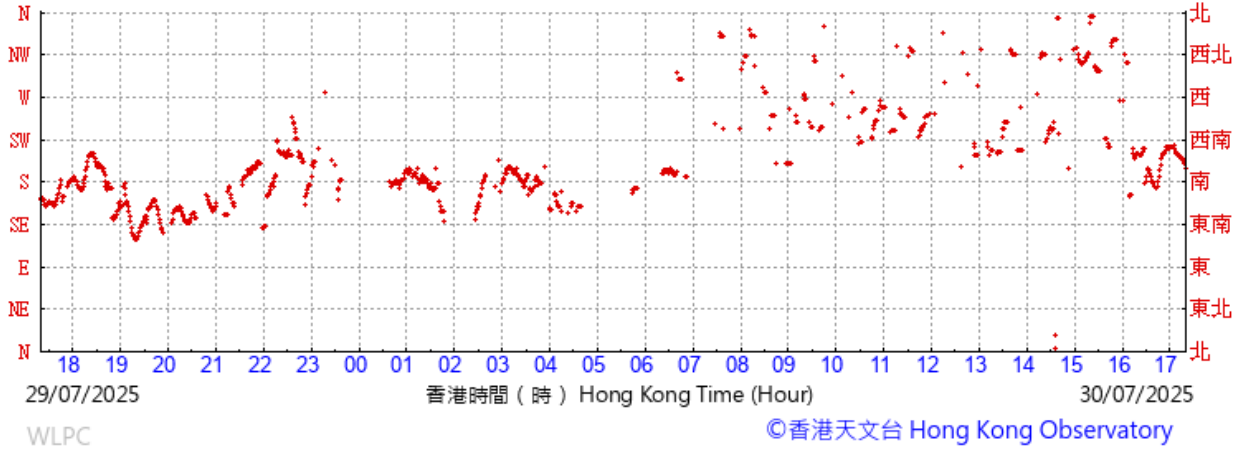
10-minute mean wind



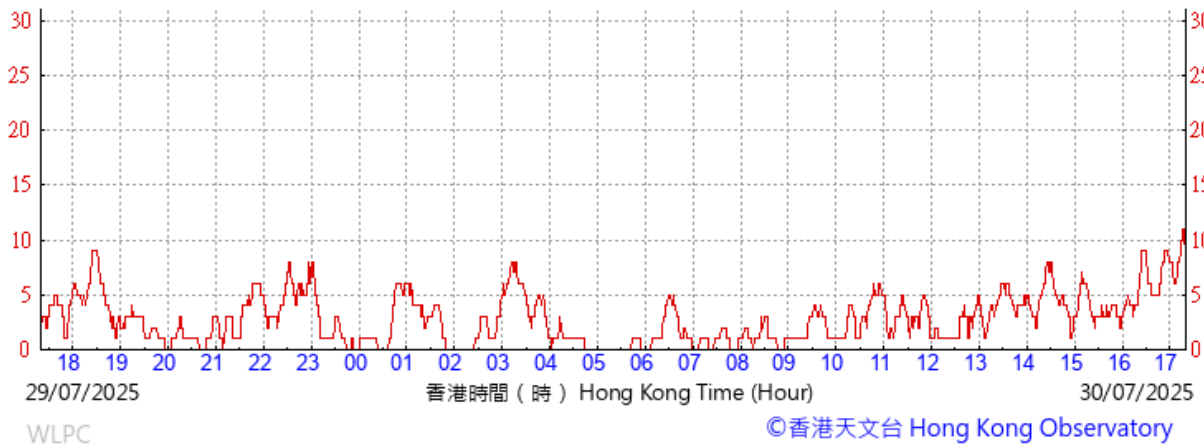
### Wind Data for Wetland Park

30 July 2025

(於香港時間30/07/2025 17時 20分更新) (Updated at 17:20H on 30/07/2025)

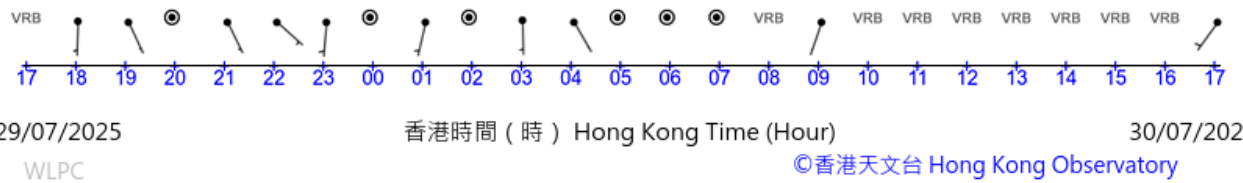


(公里/小時) (於香港時間30/07/2025 17時 20分更新) (Updated at 17:20H on 30/07/2025) (km/h)



十分鐘平均風向及風速

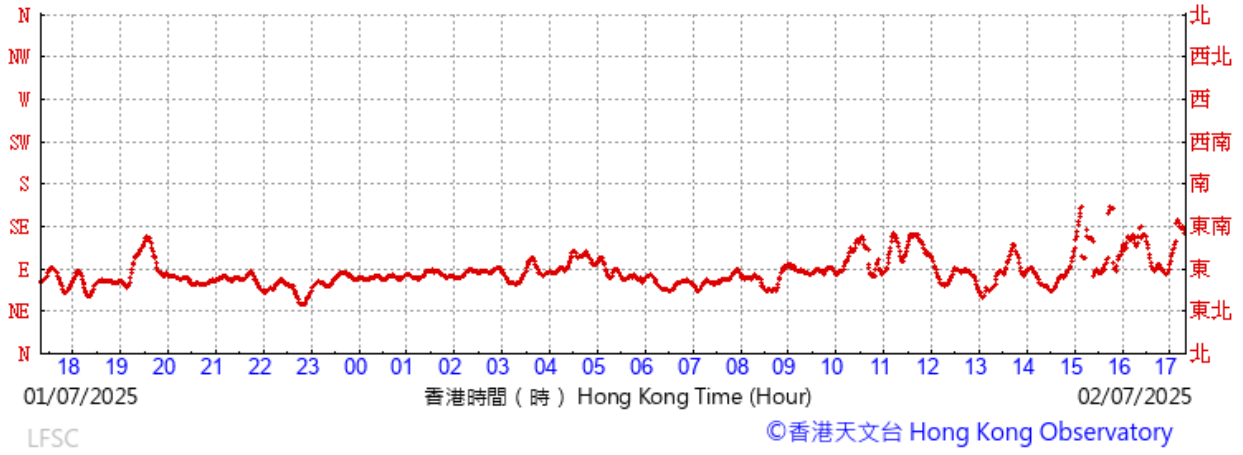
10-minute mean wind



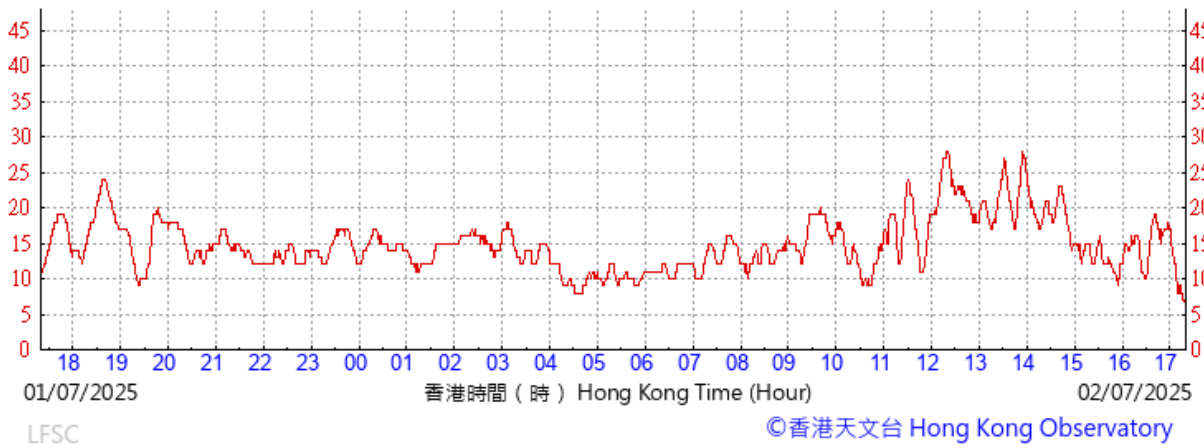
## Wind Data for Lau Fau Shan

2 July 2025

(於香港時間02/07/2025 17時 20分更新) (Updated at 17:20H on 02/07/2025)

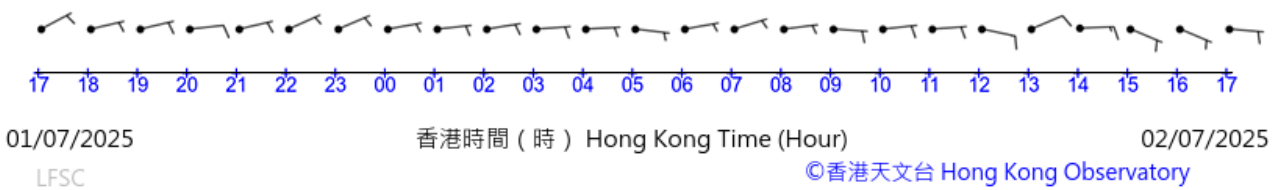


(公里/小時) (於香港時間02/07/2025 17時 20分更新) (Updated at 17:20H on 02/07/2025) (km/h)



十分鐘平均風向及風速

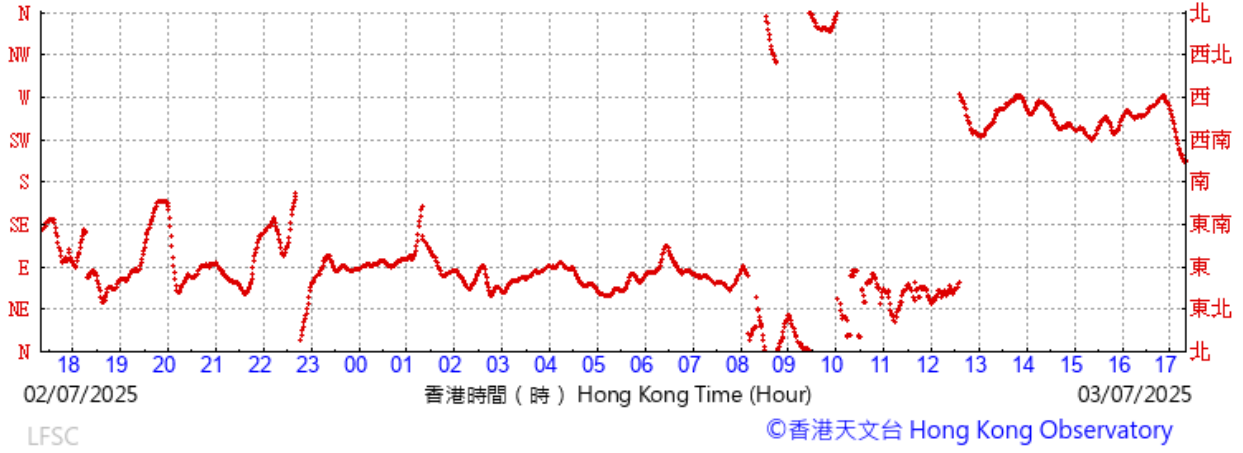
10-minute mean wind



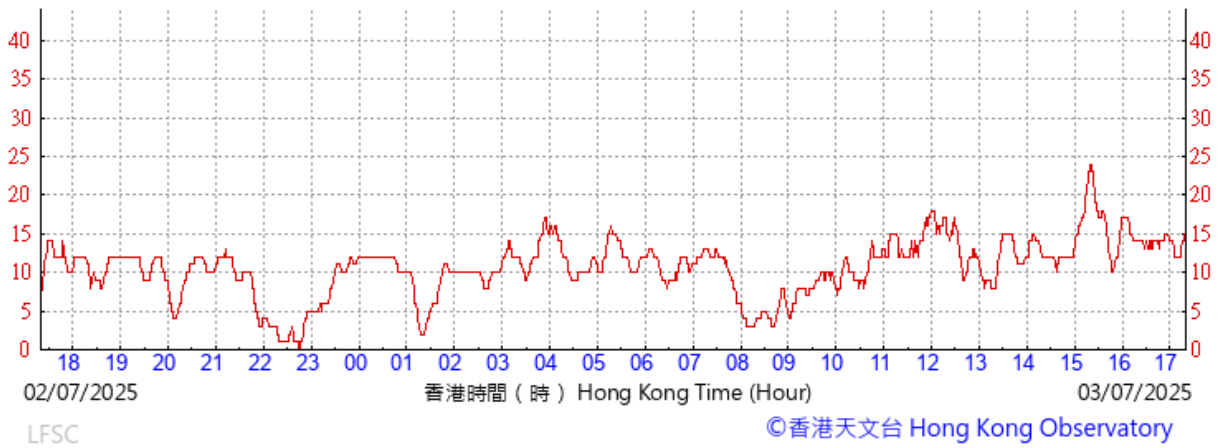
### Wind Data for Lau Fau Shan

3 July 2025

(於香港時間03/07/2025 17時 20分更新) (Updated at 17:20H on 03/07/2025)

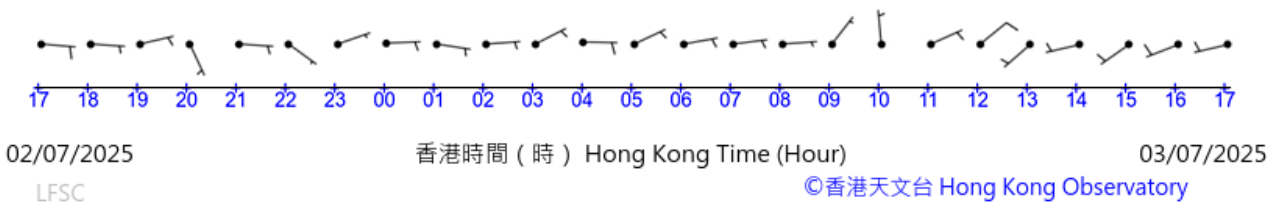


(公里/小時) (於香港時間03/07/2025 17時 20分更新) (Updated at 17:20H on 03/07/2025) (km/h)



十分鐘平均風向及風速

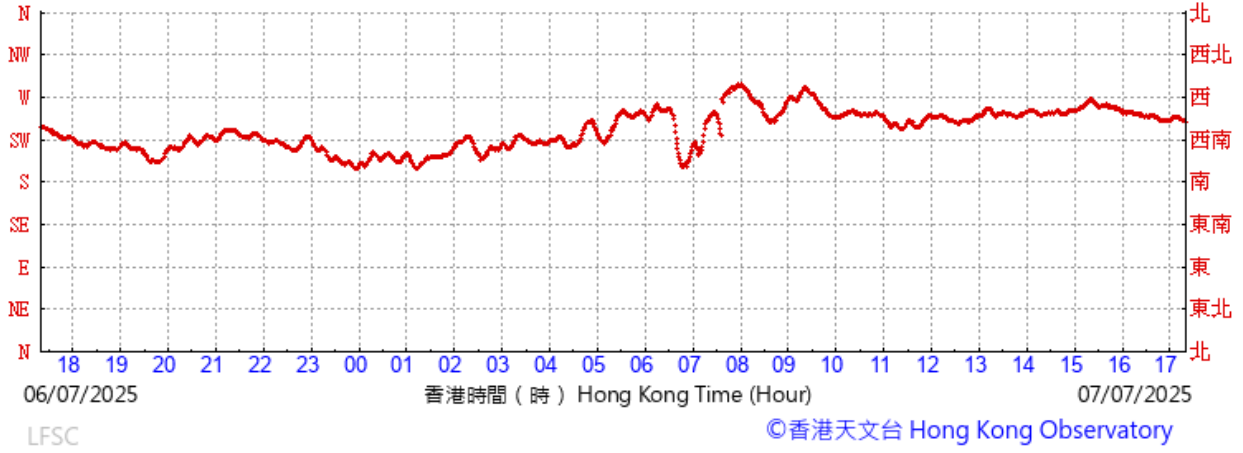
10-minute mean wind



## Wind Data for Lau Fau Shan

7 July 2025

(於香港時間07/07/2025 17時20分更新) (Updated at 17:20H on 07/07/2025)

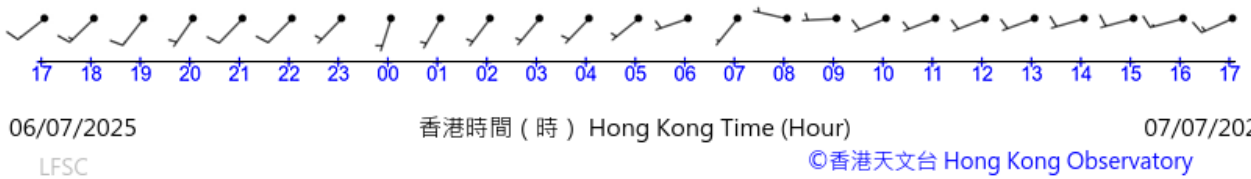


(公里/小時) (於香港時間07/07/2025 17時20分更新) (Updated at 17:20H on 07/07/2025) (km/h)



十分鐘平均風向及風速

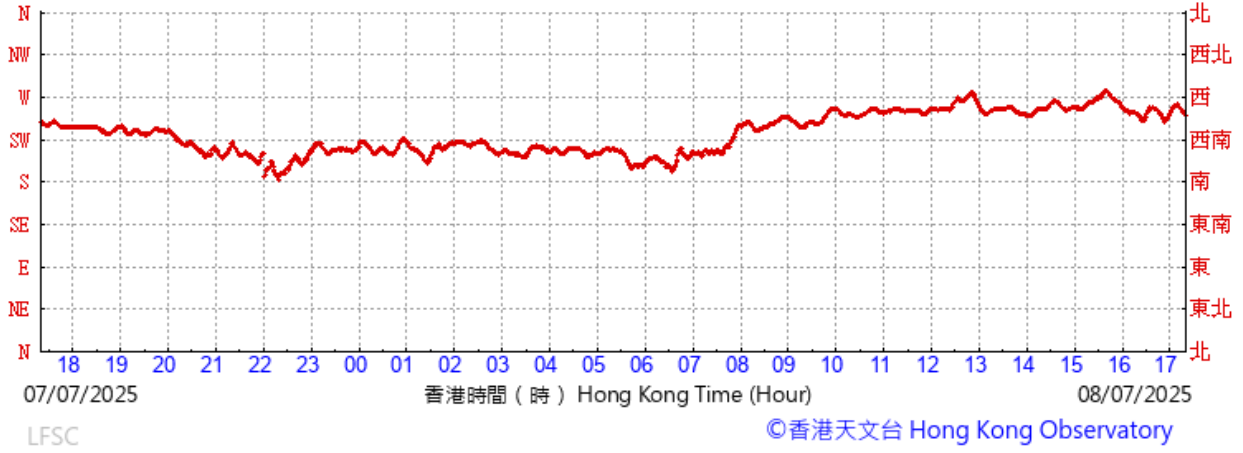
10-minute mean wind



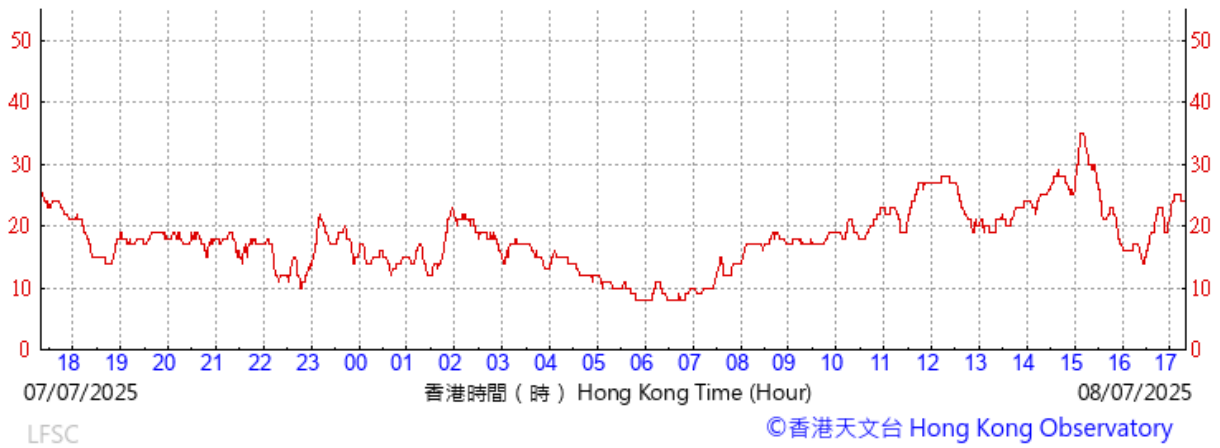
## Wind Data for Lau Fau Shan

8 July 2025

(於香港時間08/07/2025 17時 20分更新) (Updated at 17:20H on 08/07/2025)

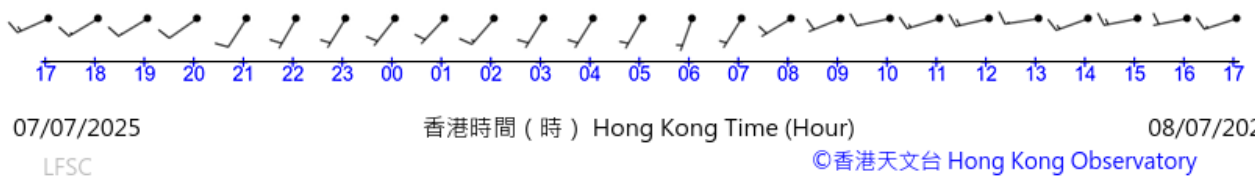


(公里/小時) (於香港時間08/07/2025 17時 20分更新) (Updated at 17:20H on 08/07/2025) (km/h)



十分鐘平均風向及風速

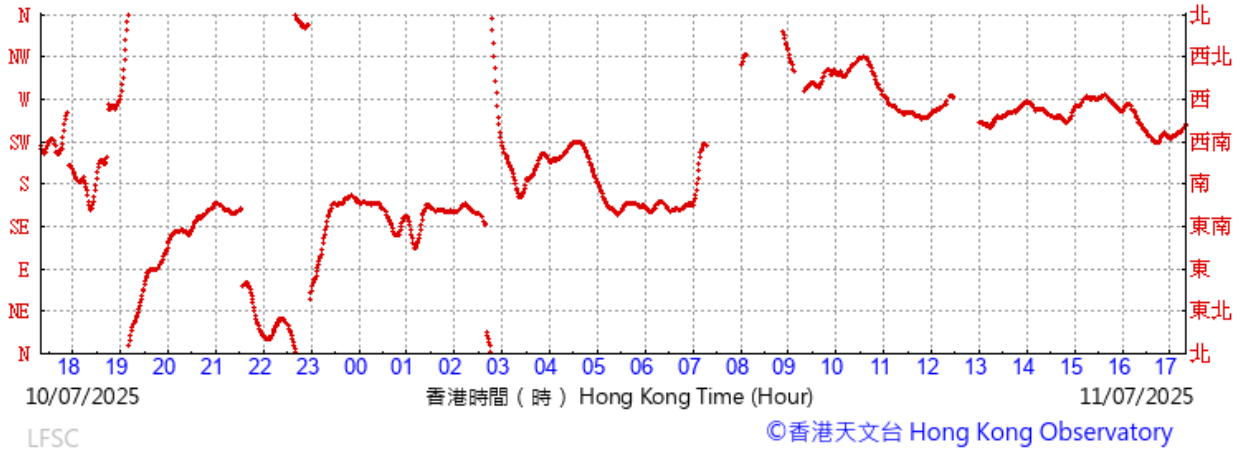
10-minute mean wind



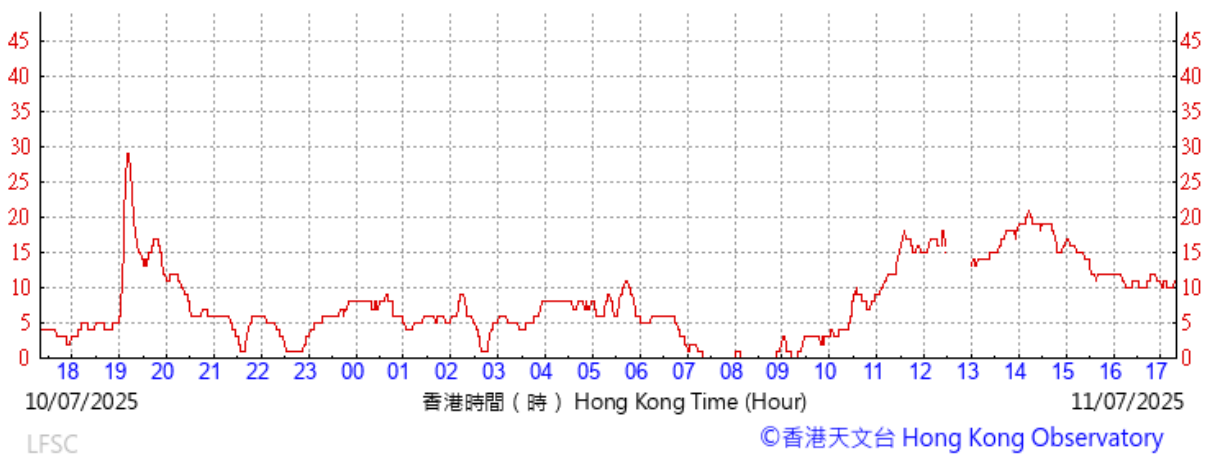
## Wind Data for Lau Fau Shan

11 July 2025

(於香港時間11/07/2025 17時 20分更新) (Updated at 17:20H on 11/07/2025)

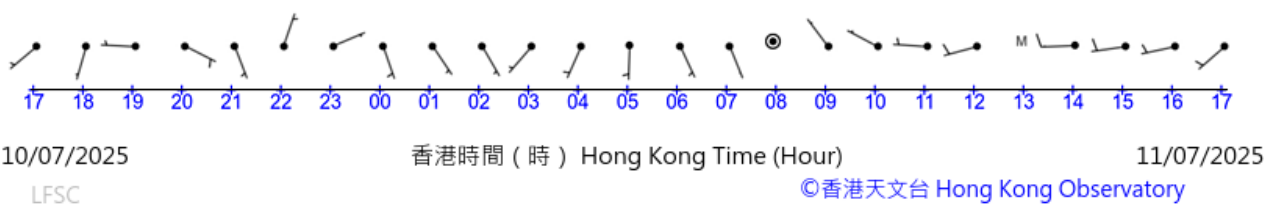


(公里/小時) (於香港時間11/07/2025 17時 20分更新) (Updated at 17:20H on 11/07/2025) (km/h)



十分鐘平均風向及風速

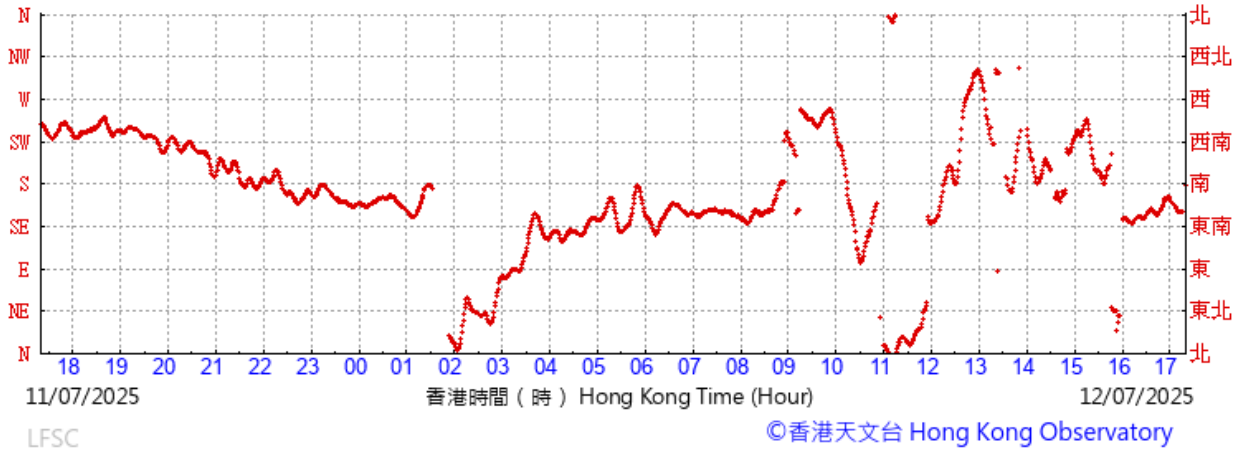
10-minute mean wind



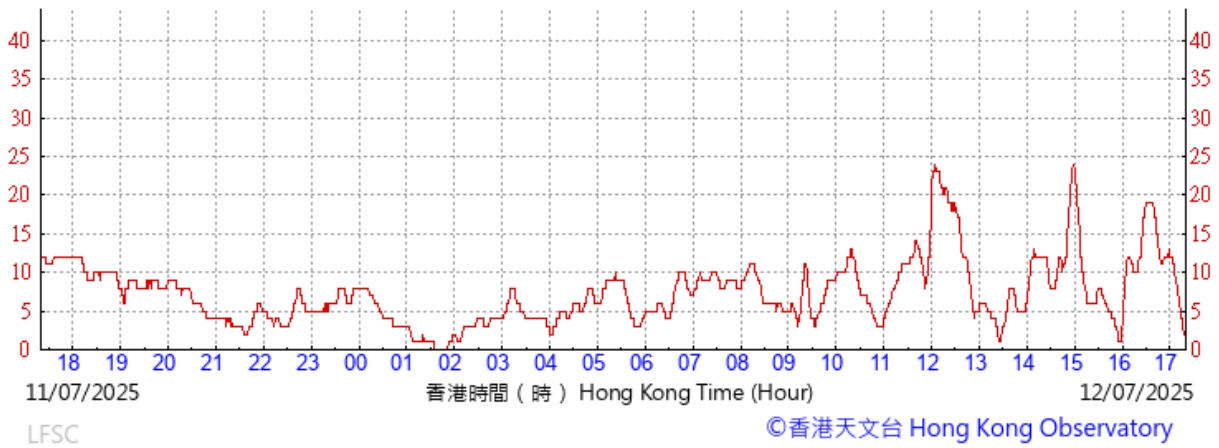
## Wind Data for Lau Fau Shan

12 July 2025

(於香港時間12/07/2025 17 時 20 分更新) (Updated at 17:20H on 12/07/2025)

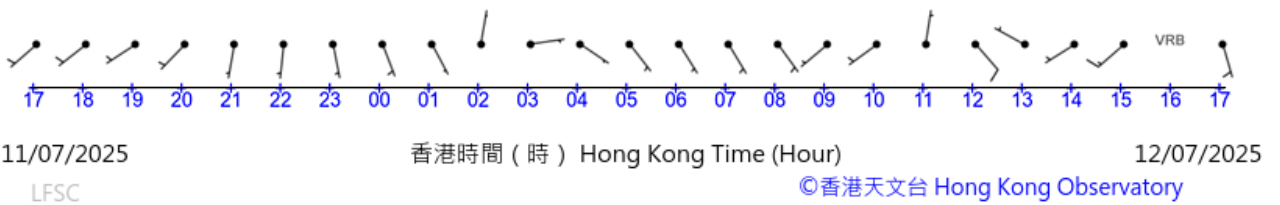


(公里/小時) (於香港時間12/07/2025 17 時 20 分更新) (Updated at 17:20H on 12/07/2025) (km/h)



十分鐘平均風向及風速

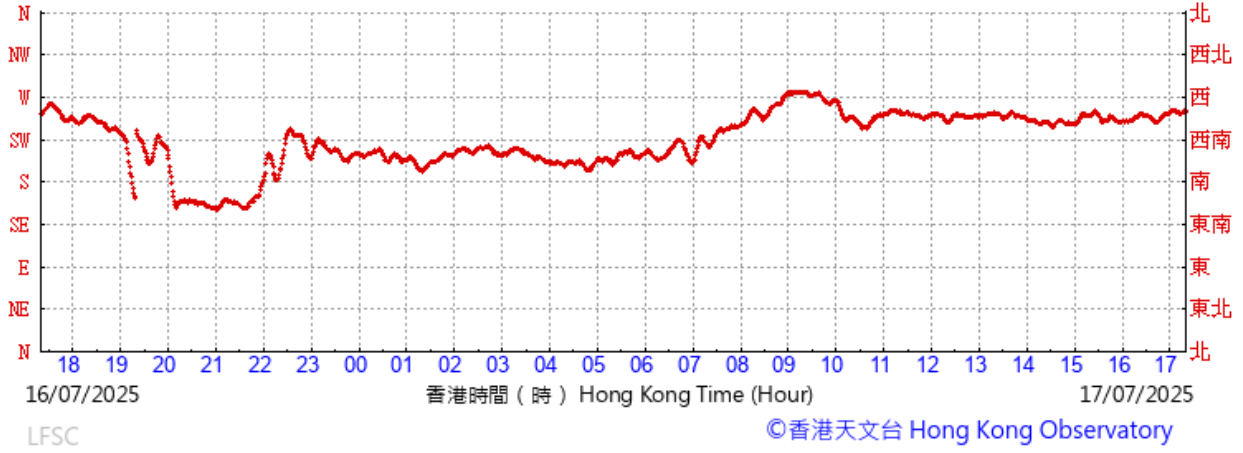
10-minute mean wind



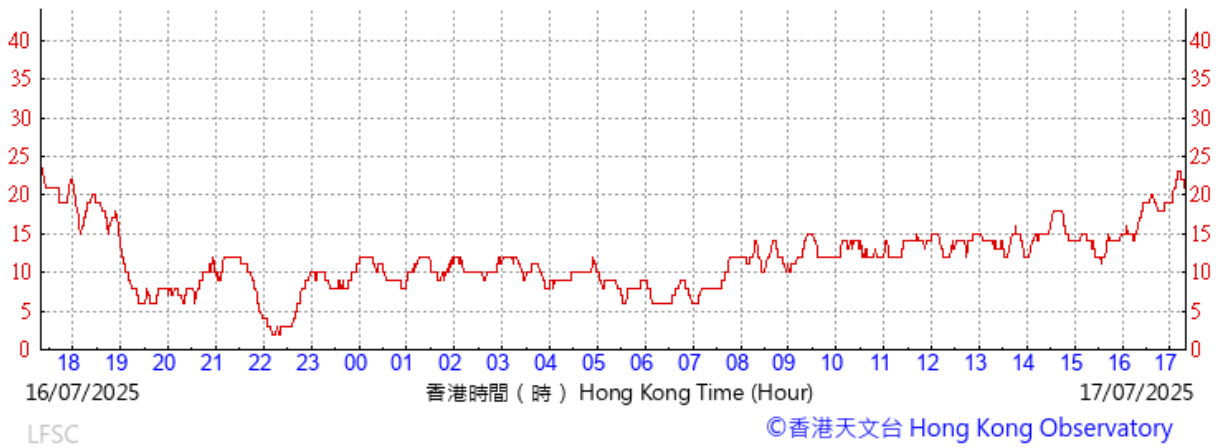
## Wind Data for Lau Fau Shan

17 July 2025

(於香港時間17/07/2025 17 時 20 分更新) (Updated at 17:20H on 17/07/2025)

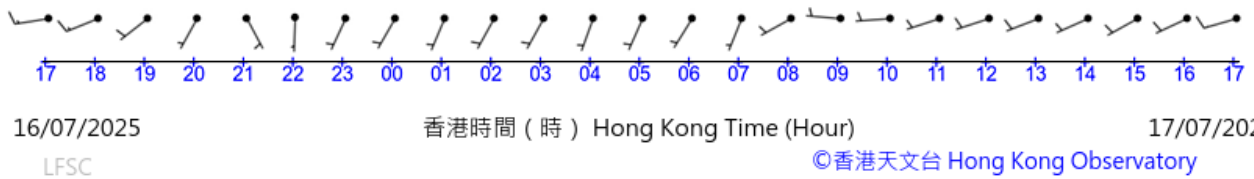


(公里/小時) (於香港時間17/07/2025 17 時 20 分更新) (Updated at 17:20H on 17/07/2025) (km/h)



十分鐘平均風向及風速

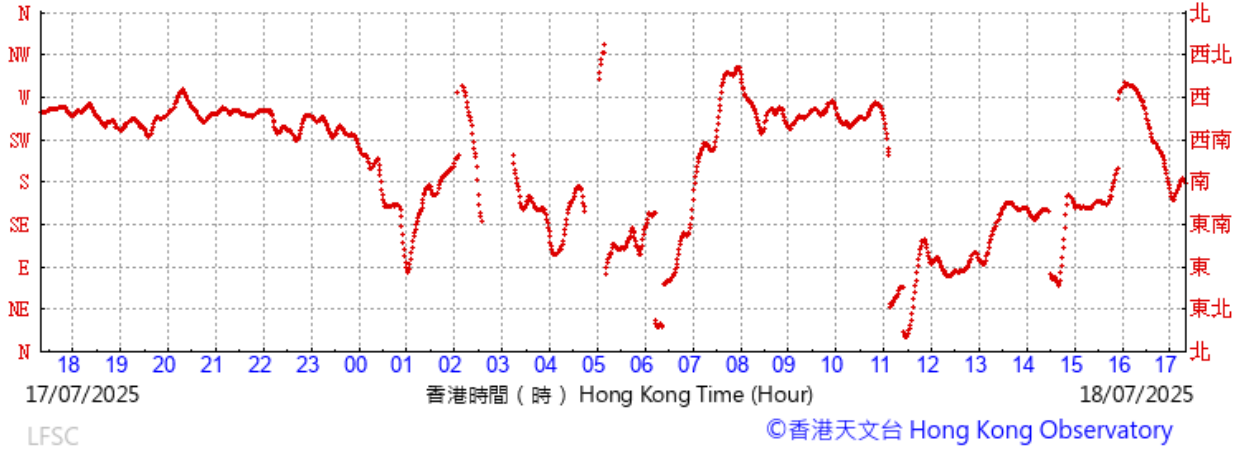
10-minute mean wind



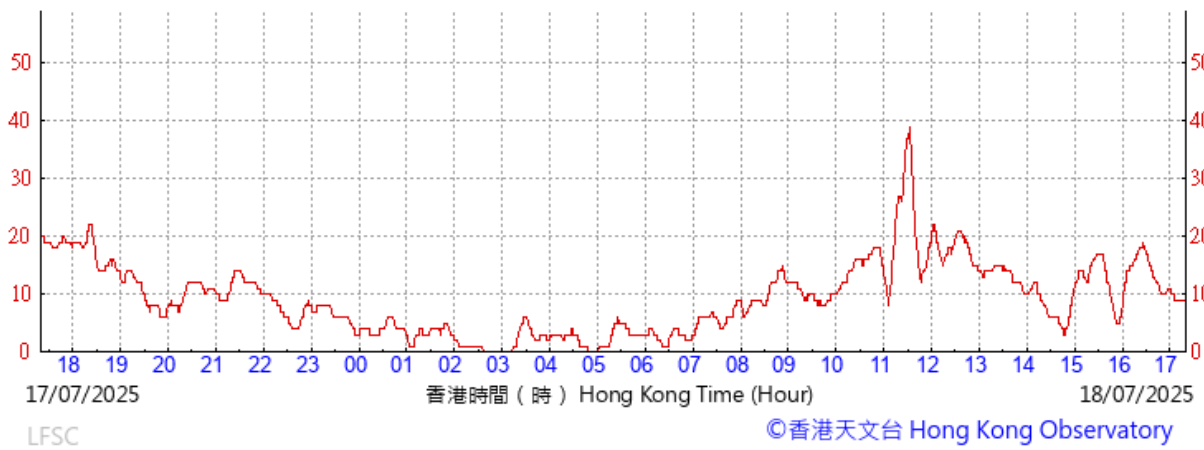
## Wind Data for Lau Fau Shan

18 July 2025

(於香港時間18/07/2025 17時 20分更新) (Updated at 17:20H on 18/07/2025)

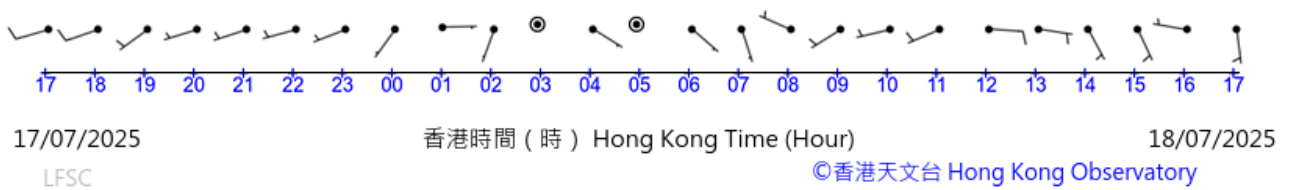


(公里/小時) (於香港時間18/07/2025 17時 20分更新) (Updated at 17:20H on 18/07/2025) (km/h)



十分鐘平均風向及風速

10-minute mean wind



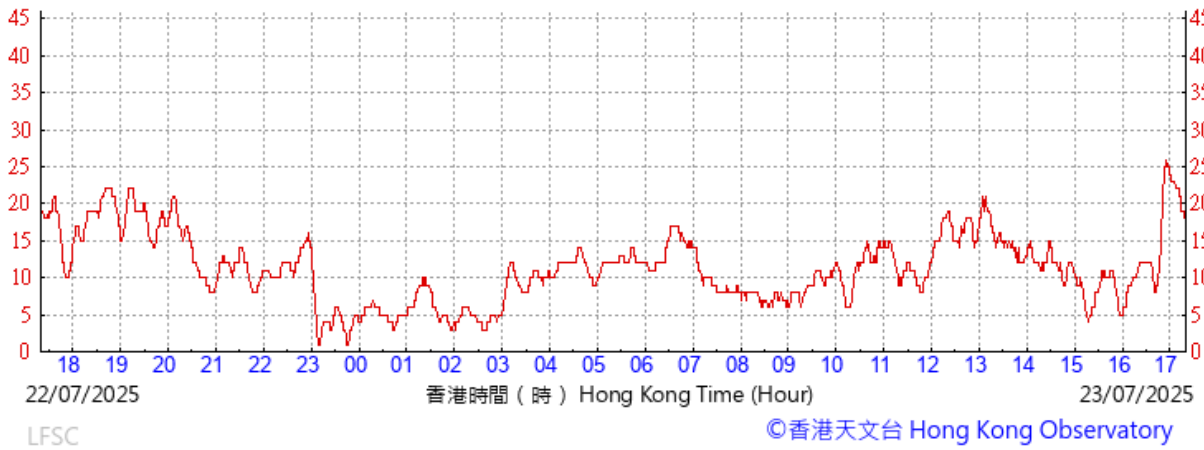
## Wind Data for Lau Fau Shan

23 July 2025

(於香港時間23/07/2025 17時 20分更新) (Updated at 17:20H on 23/07/2025)

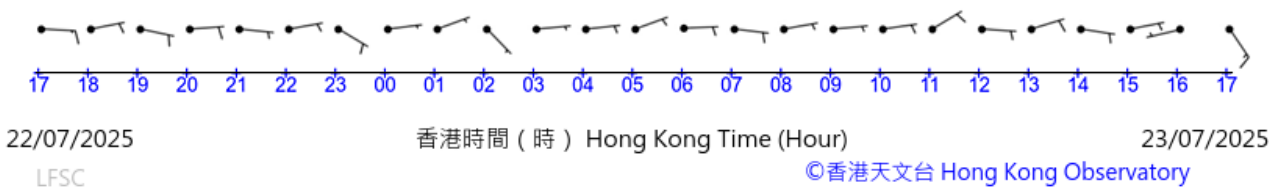


(公里/小時) (於香港時間23/07/2025 17時 20分更新) (Updated at 17:20H on 23/07/2025) (km/h)



十分鐘平均風向及風速

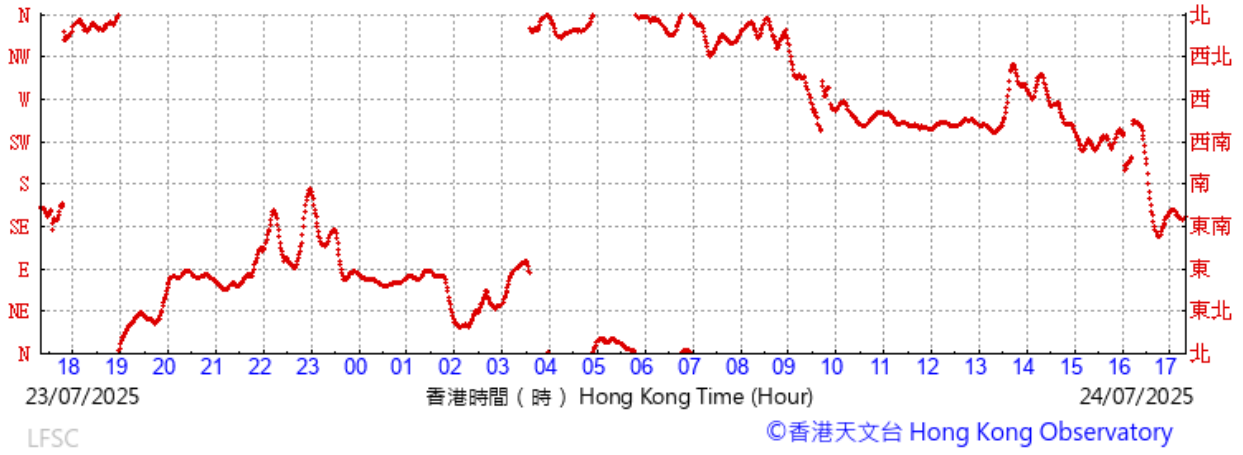
10-minute mean wind



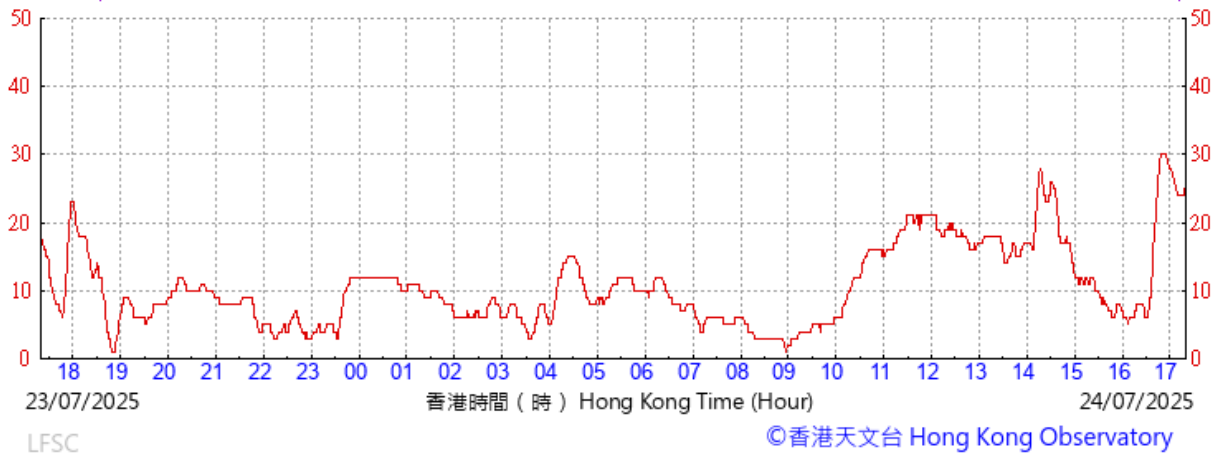
## Wind Data for Lau Fau Shan

24 July 2025

(於香港時間24/07/2025 17時20分更新) (Updated at 17:20H on 24/07/2025)

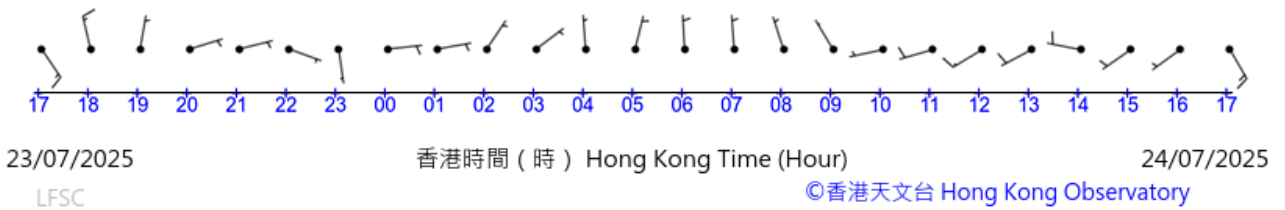


(公里/小時) (於香港時間24/07/2025 17時20分更新) (Updated at 17:20H on 24/07/2025) (km/h)



十分鐘平均風向及風速

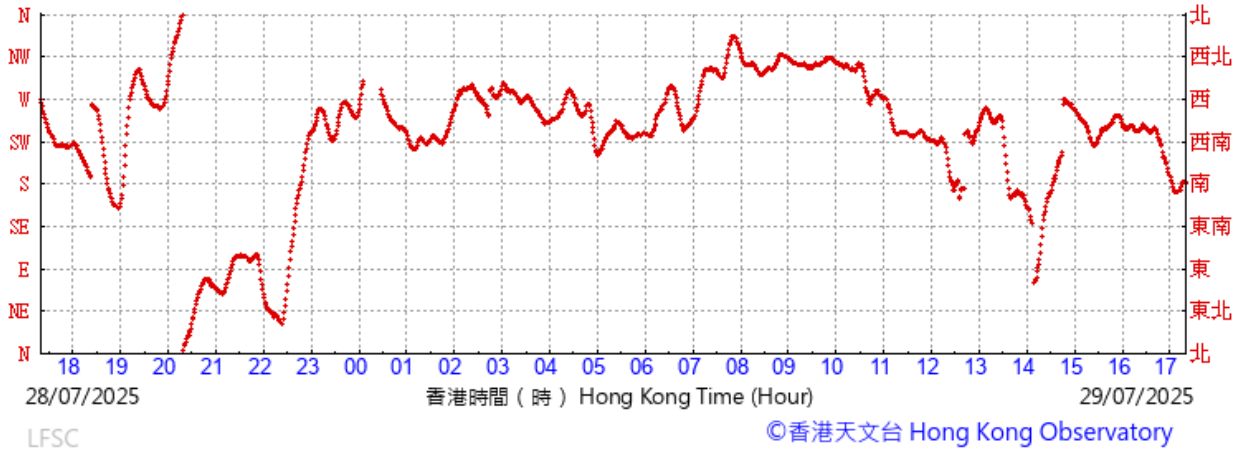
10-minute mean wind



## Wind Data for Lau Fau Shan

29 July 2025

(於香港時間29/07/2025 17時 20分更新) (Updated at 17:20H on 29/07/2025)

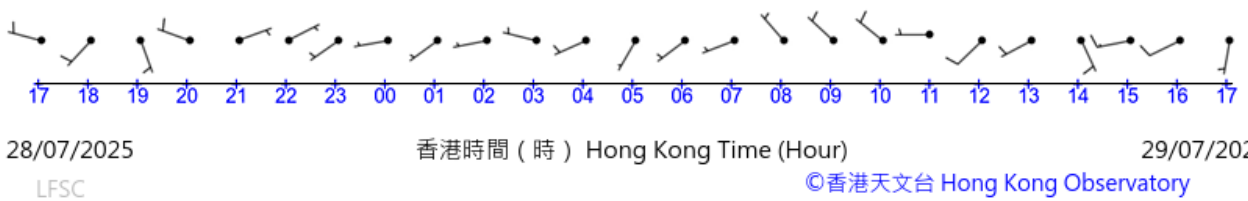


(公里/小時) (於香港時間29/07/2025 17時 20分更新) (Updated at 17:20H on 29/07/2025) (km/h)



十分鐘平均風向及風速

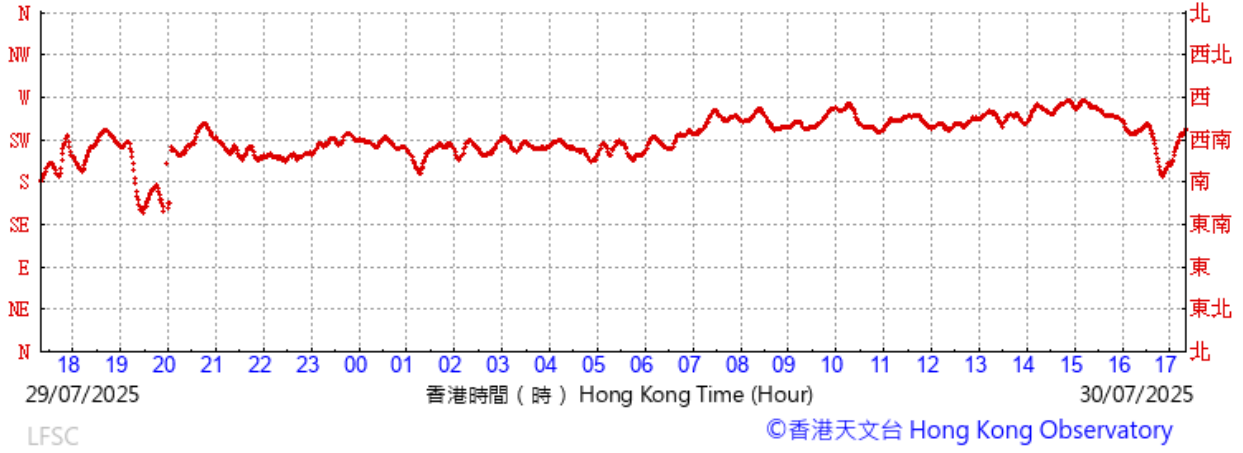
10-minute mean wind



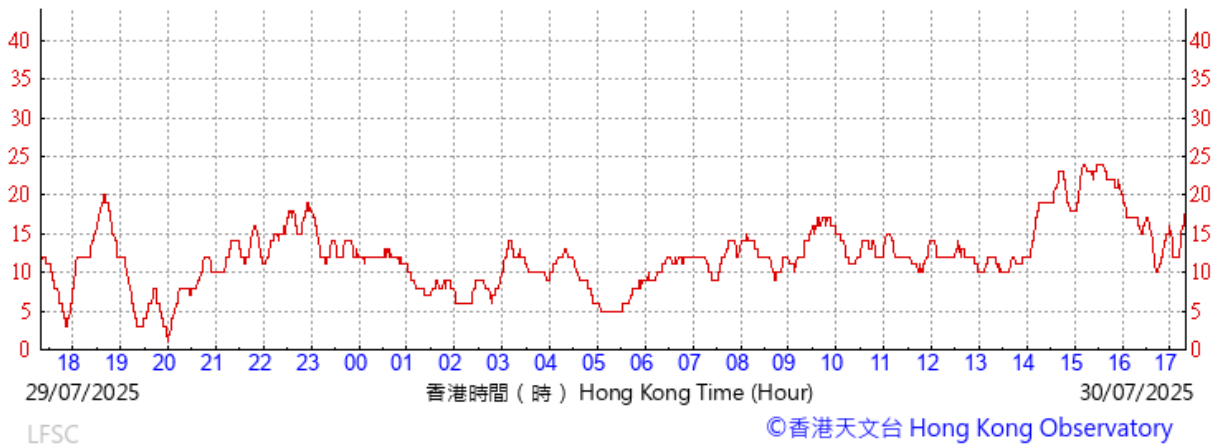
## Wind Data for Lau Fau Shan

30 July 2025

(於香港時間30/07/2025 17時 20分更新) (Updated at 17:20H on 30/07/2025)

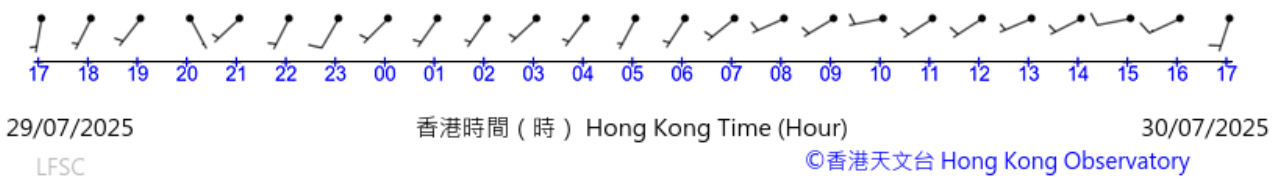


(公里/小時) (於香港時間30/07/2025 17時 20分更新) (Updated at 17:20H on 30/07/2025) (km/h)



十分鐘平均風向及風速

10-minute mean wind



## Daily Extract

Daily Extract of Meteorological Observations , July 2025

Back Year 2025 ▼ Month 7 ▼ Go

Day	Hong Kong Observatory								King's Park	Waglan Island <sup>^</sup>	
	Mean Pressure (hPa)	Air Temperature			Mean Dew Point (deg. C)	Mean Relative Humidity (%)	Mean Amount of Cloud (%)	Total Rainfall (mm)	Total Bright Sunshine (hours)	Prevailing Wind Direction (degrees)	Mean Wind Speed (km/h)
		Absolute Daily Max (deg. C)	Mean (deg. C)	Absolute Daily Min (deg. C)							
01	1008.0	29.8	28.2	26.4	25.7	87	86	5.5	***	***	***
02	1008.8	33.3	30.0	27.4	26.1	80	80	0.5	***	***	***
03	1007.5	33.6	30.3	28.4	25.6	76	82	0.0	***	***	***
04	1005.4	34.5	30.8	28.5	24.8	71	67	0.0	***	***	***
05	1003.3	34.8	30.6	29.0	24.6	71	80	3.7	***	***	***
06	1002.8	33.5	30.3	28.2	24.5	71	84	0.0	***	***	***
07	1003.1	34.3	31.2	29.1	26.5	77	70	0.0	***	***	***
08	1002.7	33.3	30.9	29.7	26.2	76	82	0.0	***	***	***
09	1000.0	33.6	30.7	25.8	26.3	77	84	15.2	***	***	***
10	996.7	29.0	26.3	25.0	25.1	93	91	126.4	***	***	***
11	998.9	29.9	27.9	25.9	24.9	84	88	0.0	***	***	***
12	1004.8	31.3	28.7	26.4	26.1	87	88	38.4	***	***	***
13	1006.2	33.3	30.1	27.8	26.3	81	88	1.9	***	***	***
14	1004.5	33.2	30.2	27.8	26.0	79	87	9.2	***	***	***
15	1003.5	32.7	30.3	28.3	26.4	79	85	3.2	***	***	***
16	1004.1	34.0	31.1	29.0	26.0	75	58	0.0	***	***	***
17	1003.1	34.2	31.3	29.2	26.5	76	74	0.0	***	***	***
18	1000.0	31.3	28.6	26.1	25.8	85	85	19.0	***	***	***
19	994.3	33.5	29.5	27.0	25.2	78	81	10.0	***	***	***
20	988.5	28.0	27.0	25.9	25.4	91	94	87.6	***	***	***
21	997.4	27.9	27.1	26.4	25.7	92	92	42.4	***	***	***
22	1002.0	30.5	28.0	25.8	25.8	88	88	95.7	***	***	***
23	1003.2	33.3	29.0	26.4	25.2	81	88	2.6	***	***	***

24	1002.0	32.0	29.4	27.5	24.8	77	80	Trace	***	***	***
25	1000.1	33.6	29.2	25.4	24.8	78	62	31.8	***	***	***
26	1000.0	35.2	30.2	26.1	24.9	74	36	0.0	***	***	***
27	1000.1	33.1	30.4	28.8	25.7	76	52	0.0	***	***	***
28	998.1	32.8	30.1	28.3	26.2	80	87	0.6	***	***	***
29	996.9	29.1	27.8	25.8	26.0	90	91	106.5	***	***	***
30	997.4	32.6	29.8	28.5	26.8	84	88	0.0	***	***	***
31	998.6	31.8	29.9	28.2	26.6	83	88	1.5	***	***	***
Mean/Total	1001.3	32.4	29.5	27.4	25.7	81	80	601.7	***	***	***
Climatological Normal?	1005.6	31.6	28.9	26.9	25.2	81	72	385.8	197.3	230	21.:

\*\*\* unavailable

^ Information of wind direction and wind speed for Waglan Island are based on automatic weather station data since August 1989

Trace means rainfall less than 0.05 mm

? 1991-2020 Climatological Normal, unless otherwise specified

