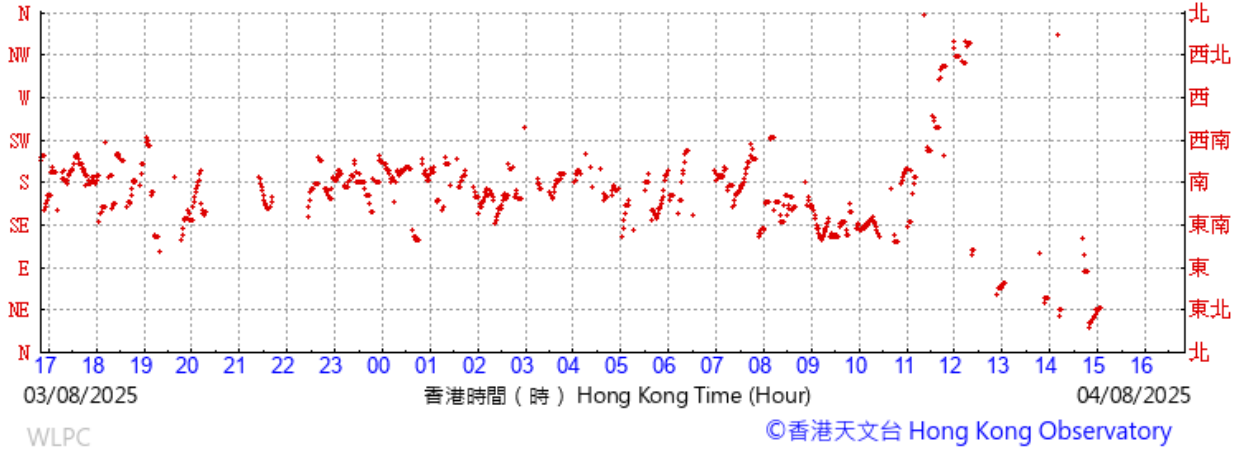


G. Weather Conditions during the Monitoring Period

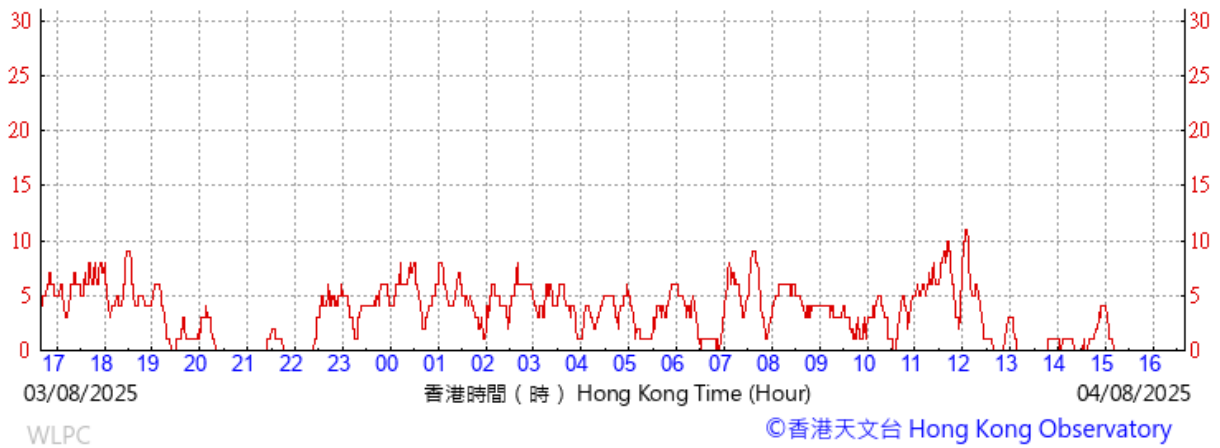
Wind Data for Wetland Park

4 August 2025

(於香港時間04/08/2025 16 時 50 分更新) (Updated at 16:50H on 04/08/2025)

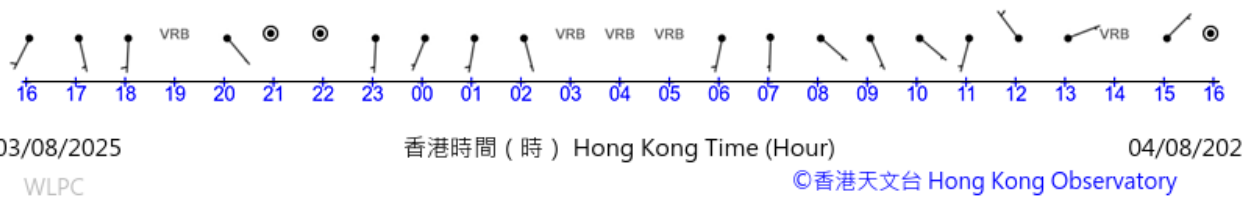


(公里/小時) (於香港時間04/08/2025 16 時 40 分更新) (Updated at 16:40H on 04/08/2025) (km/h)



十分鐘平均風向及風速

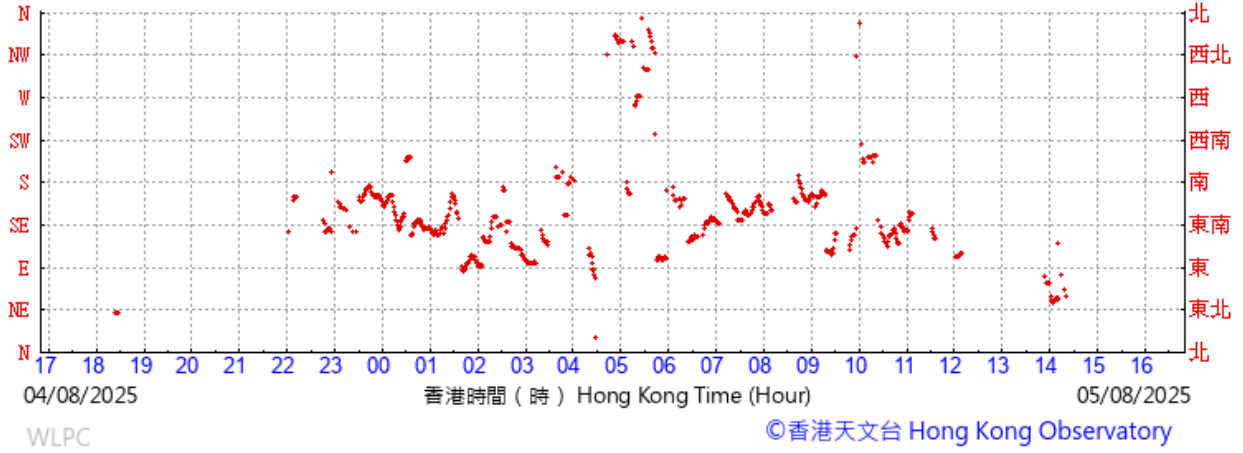
10-minute mean wind



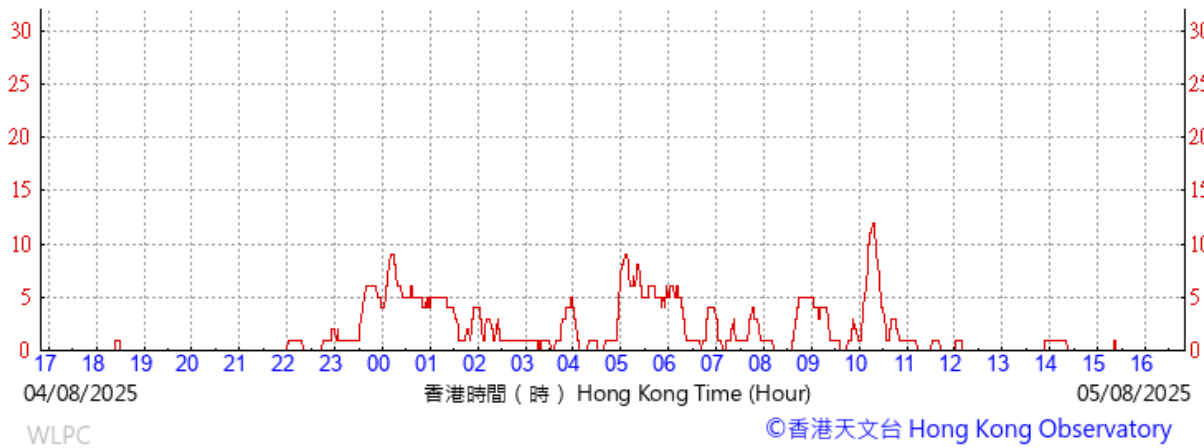
Wind Data for Wetland Park

5 August 2025

(於香港時間05/08/2025 16 時 50 分更新) (Updated at 16:50H on 05/08/2025)

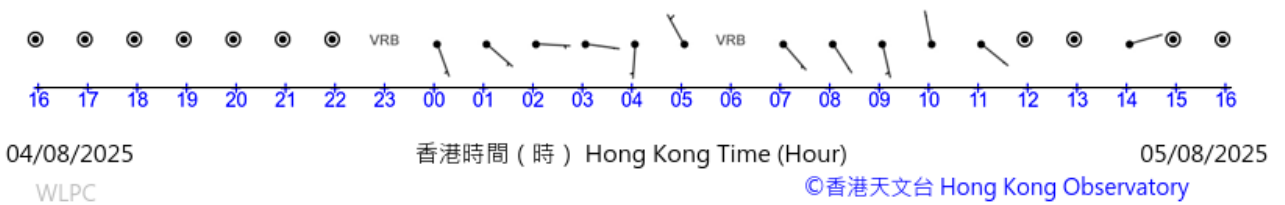


(公里/小時) (於香港時間05/08/2025 16 時 50 分更新) (Updated at 16:50H on 05/08/2025) (km/h)



十分鐘平均風向及風速

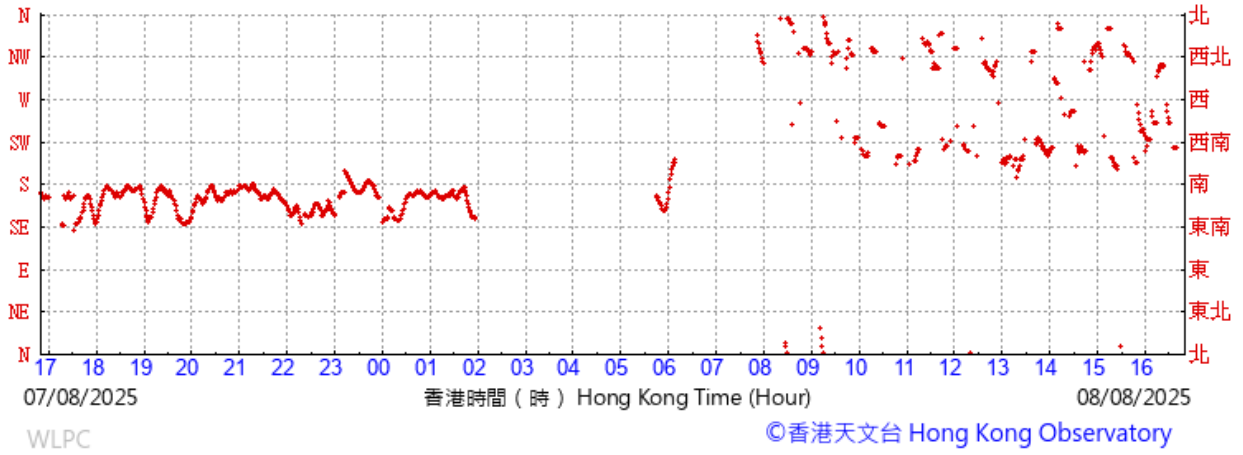
10-minute mean wind



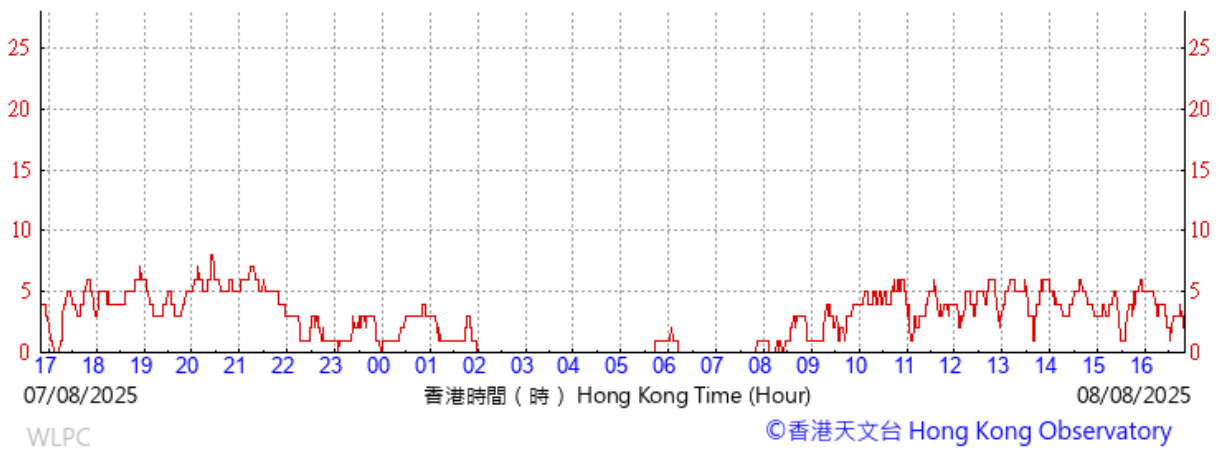
Wind Data for Wetland Park

8 August 2025

(於香港時間08/08/2025 16 時 50 分更新) (Updated at 16:50H on 08/08/2025)

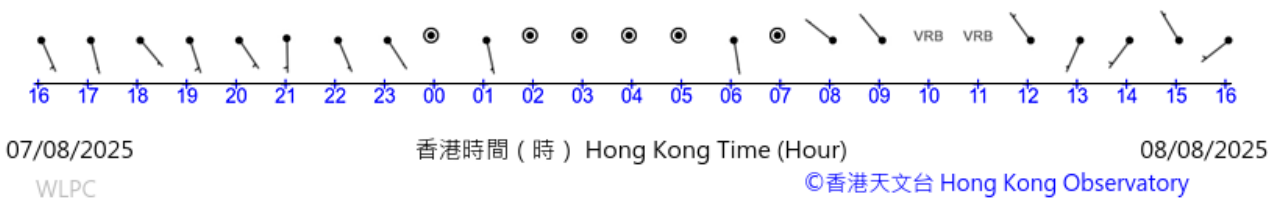


(公里/小時) (於香港時間08/08/2025 16 時 50 分更新) (Updated at 16:50H on 08/08/2025) (km/h)



十分鐘平均風向及風速

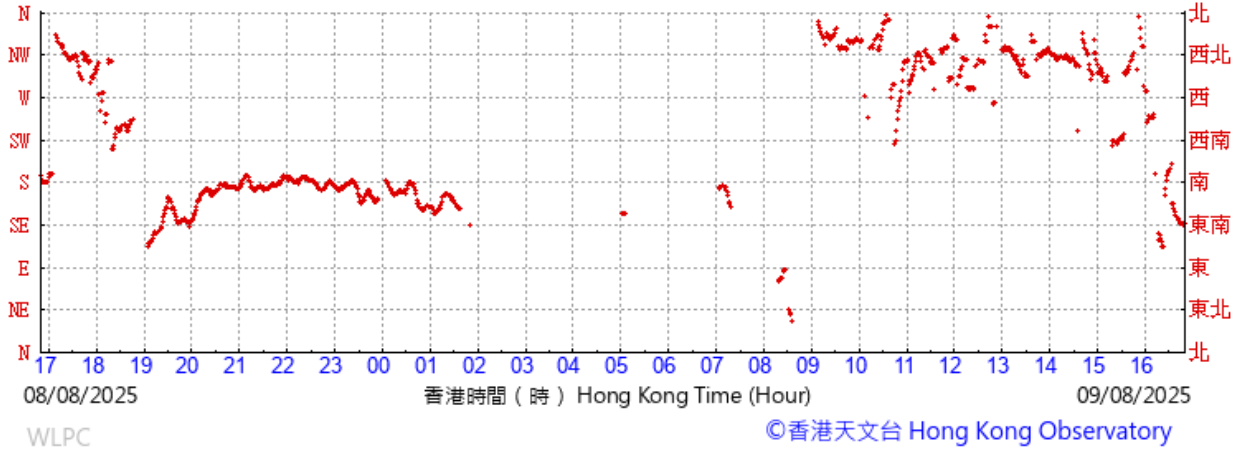
10-minute mean wind



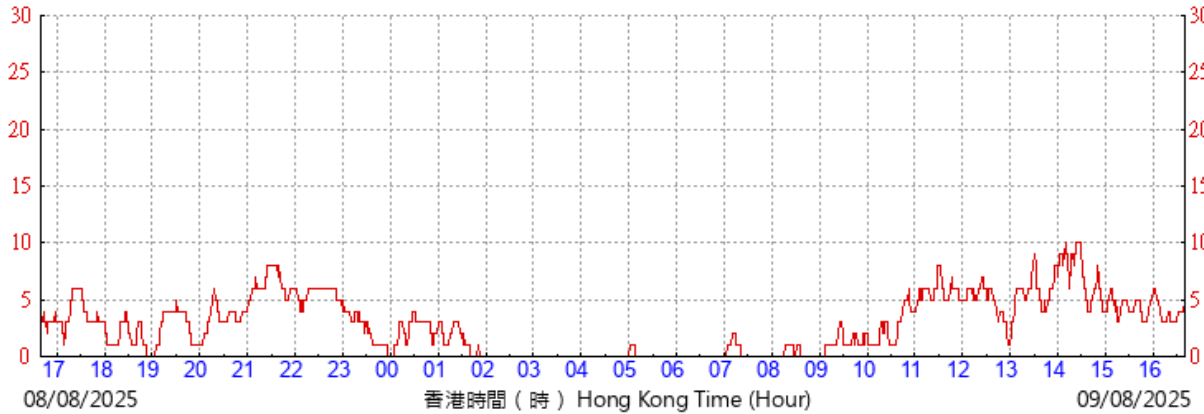
Wind Data for Wetland Park

9 August 2025

(於香港時間09/08/2025 16時50分更新) (Updated at 16:50H on 09/08/2025)

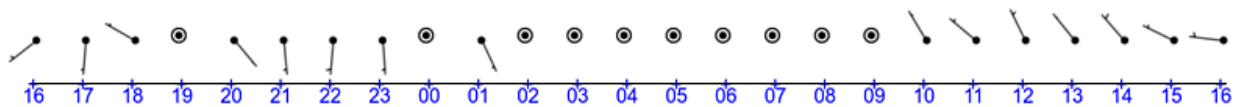


(公里/小時) (於香港時間09/08/2025 16時40分更新) (Updated at 16:40H on 09/08/2025) (km/h)



十分鐘平均風向及風速

10-minute mean wind



08/08/2025

香港時間 (時) Hong Kong Time (Hour)

09/08/2025

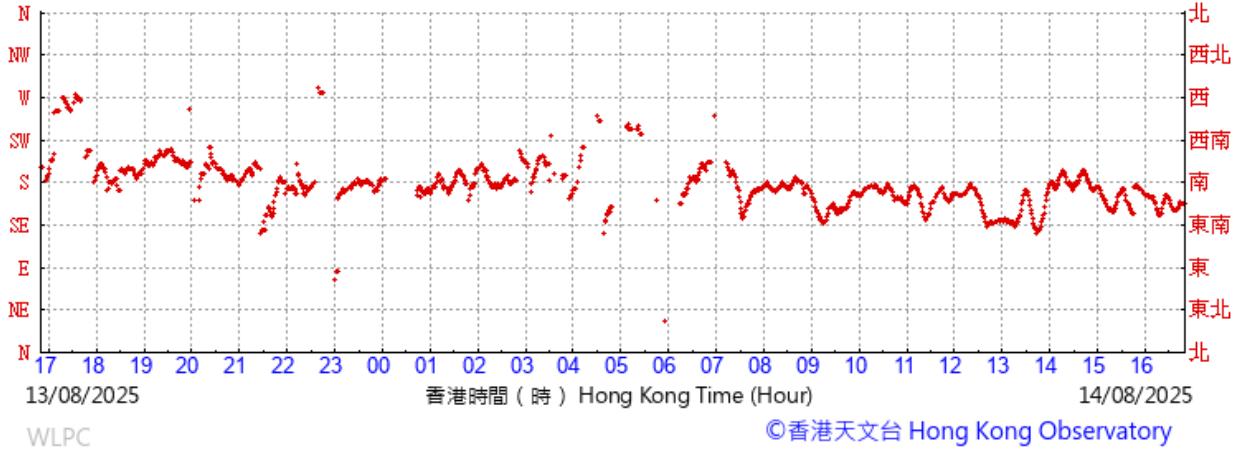
WLPC

©香港天文台 Hong Kong Observatory

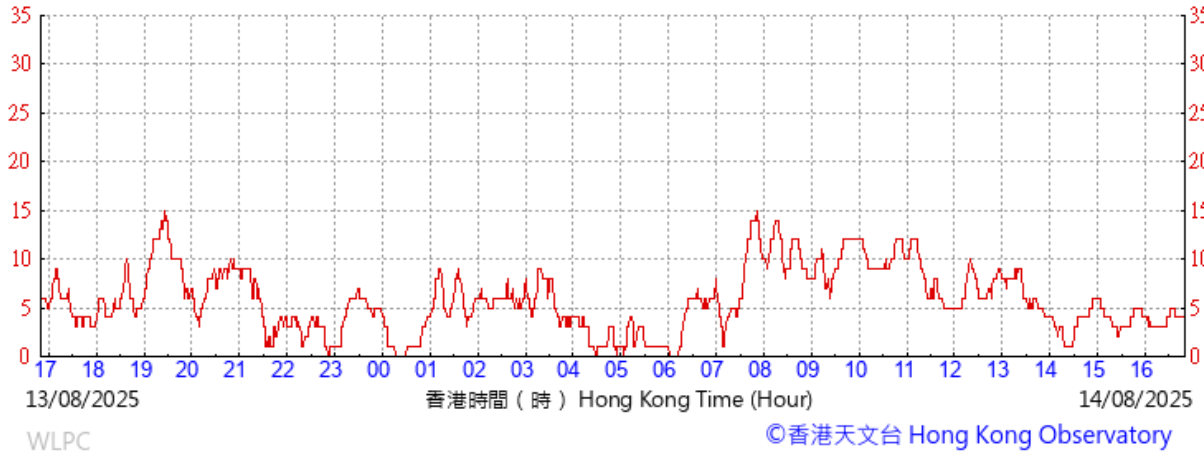
Wind Data for Wetland Park

14 August 2025

(於香港時間14/08/2025 16 時 50 分更新) (Updated at 16:50H on 14/08/2025)

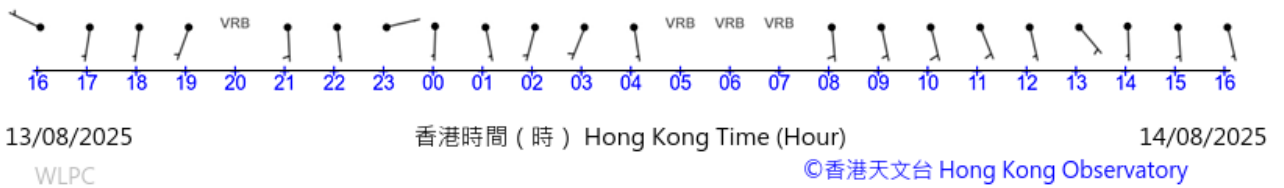


(公里/小時) (於香港時間14/08/2025 16 時 50 分更新) (Updated at 16:50H on 14/08/2025) (km/h)



十分鐘平均風向及風速

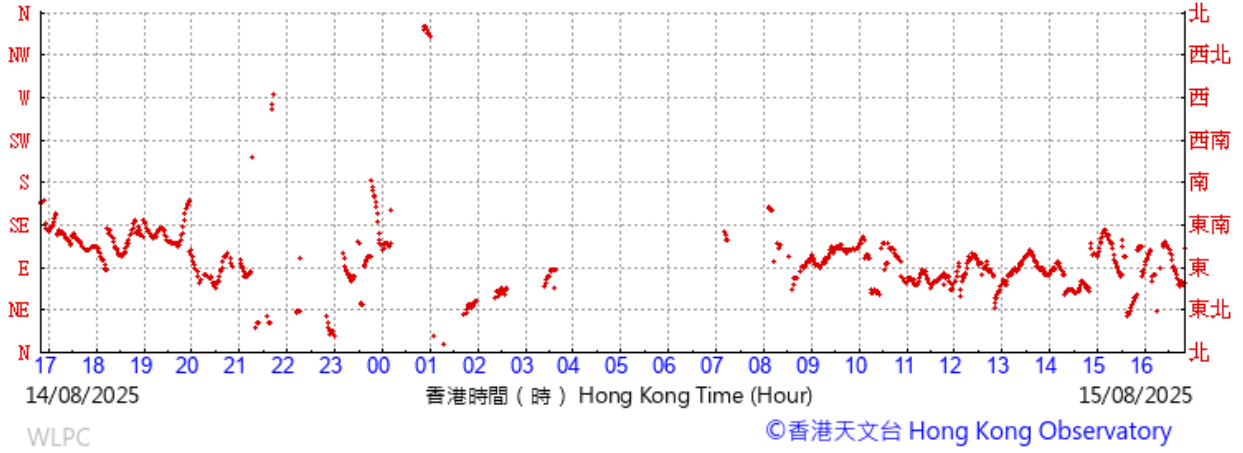
10-minute mean wind



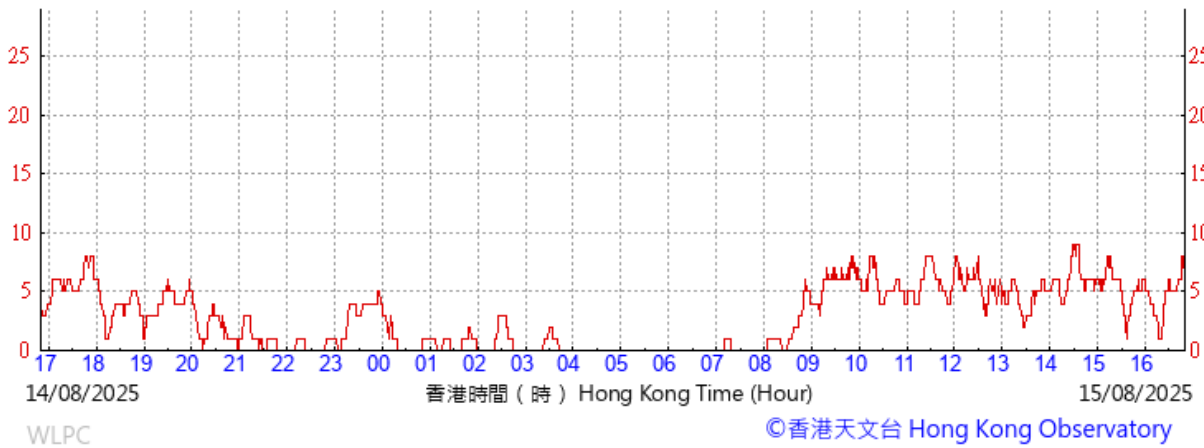
Wind Data for Wetland Park

15 August 2025

(於香港時間15/08/2025 16 時 50 分更新) (Updated at 16:50H on 15/08/2025)

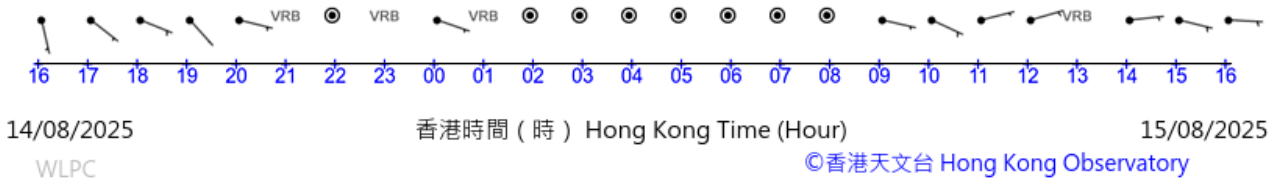


(公里/小時) (於香港時間15/08/2025 16 時 50 分更新) (Updated at 16:50H on 15/08/2025) (km/h)



十分鐘平均風向及風速

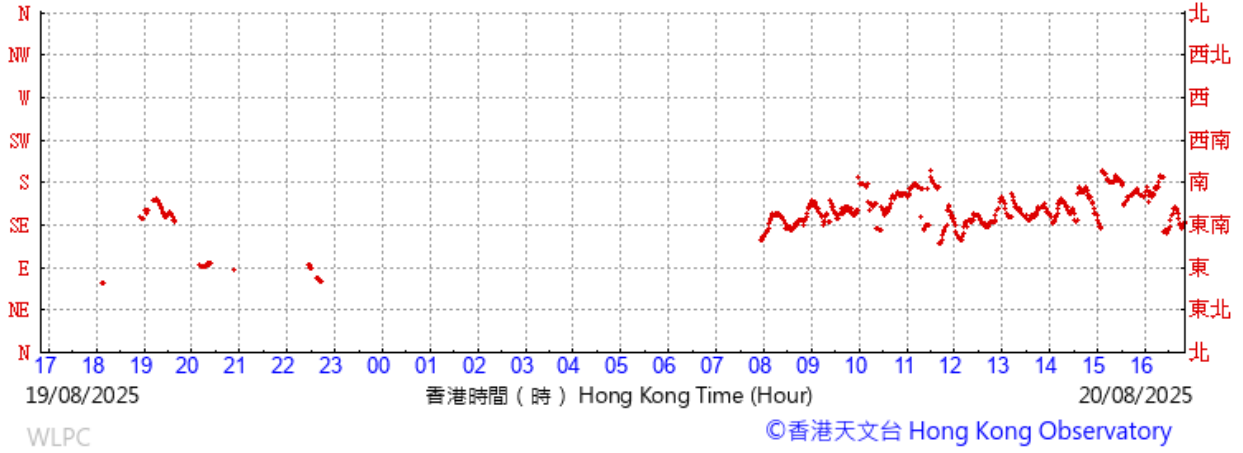
10-minute mean wind



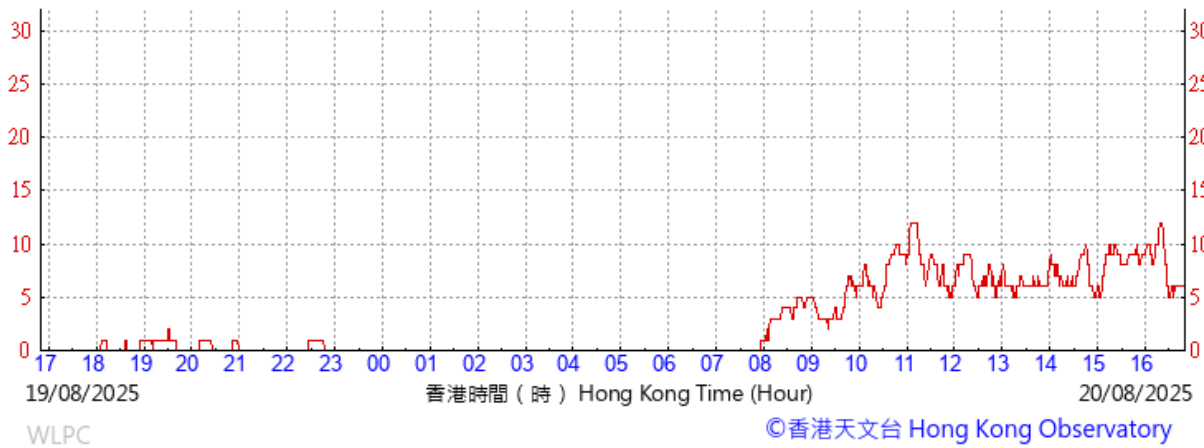
Wind Data for Wetland Park

20 August 2025

(於香港時間20/08/2025 16 時 50 分更新) (Updated at 16:50H on 20/08/2025)

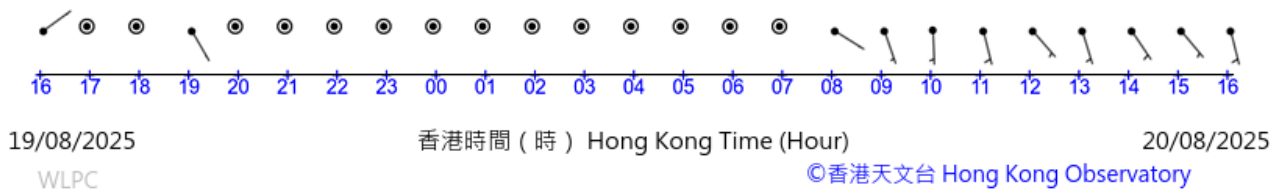


(公里/小時) (於香港時間20/08/2025 16 時 50 分更新) (Updated at 16:50H on 20/08/2025) (km/h)



十分鐘平均風向及風速

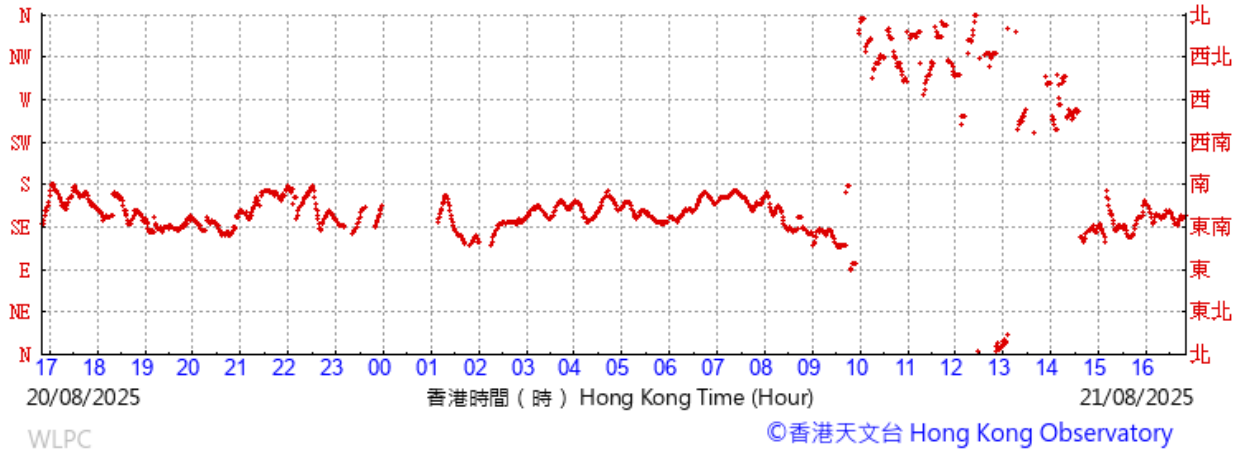
10-minute mean wind



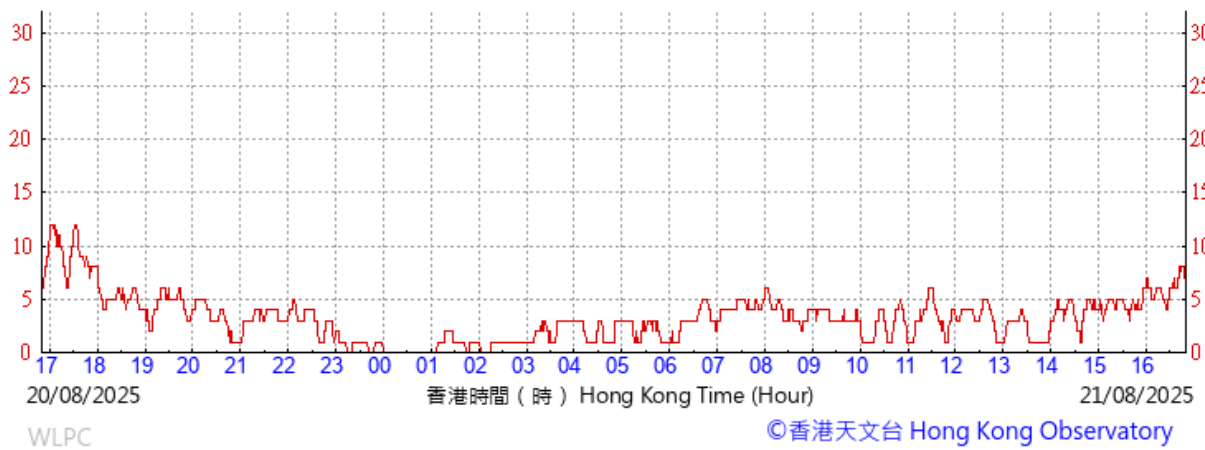
Wind Data for Wetland Park

21 August 2025

(於香港時間21/08/2025 16 時 50 分更新) (Updated at 16:50H on 21/08/2025)

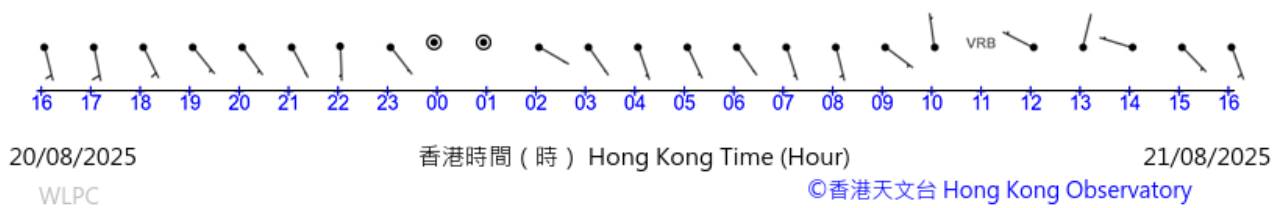


(公里/小時) (於香港時間21/08/2025 16 時 50 分更新) (Updated at 16:50H on 21/08/2025) (km/h)



十分鐘平均風向及風速

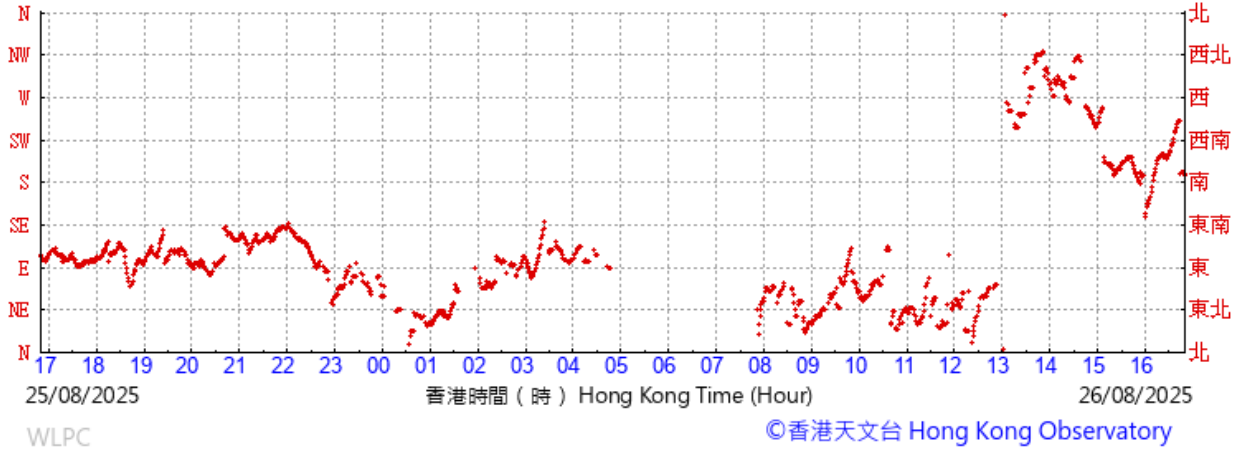
10-minute mean wind



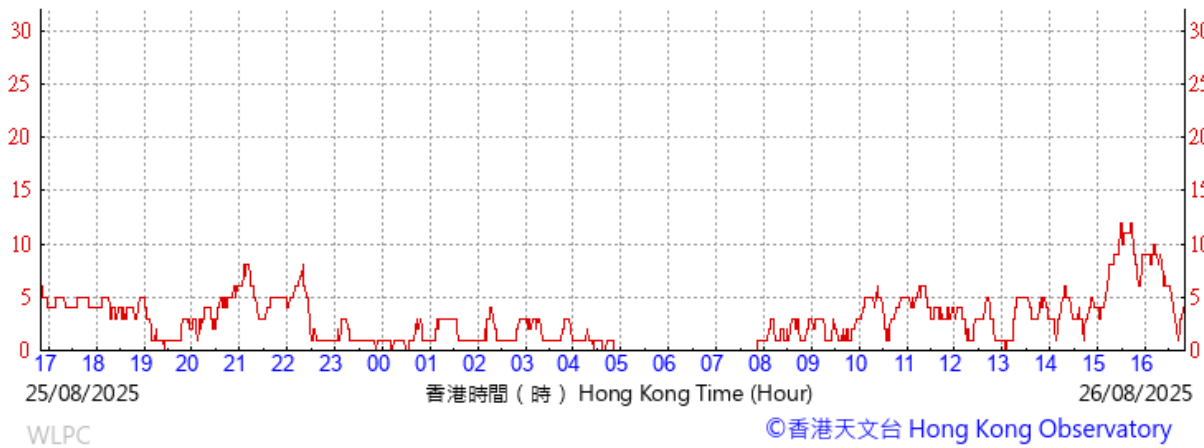
Wind Data for Wetland Park

26 August 2025

(於香港時間26/08/2025 16 時 50 分更新) (Updated at 16:50H on 26/08/2025)

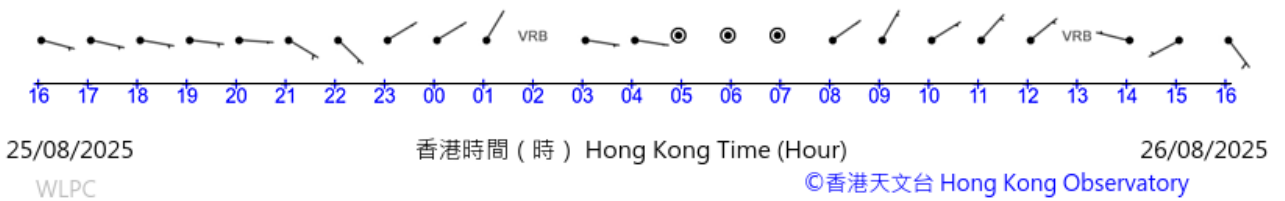


(公里/小時) (於香港時間26/08/2025 16 時 50 分更新) (Updated at 16:50H on 26/08/2025) (km/h)



十分鐘平均風向及風速

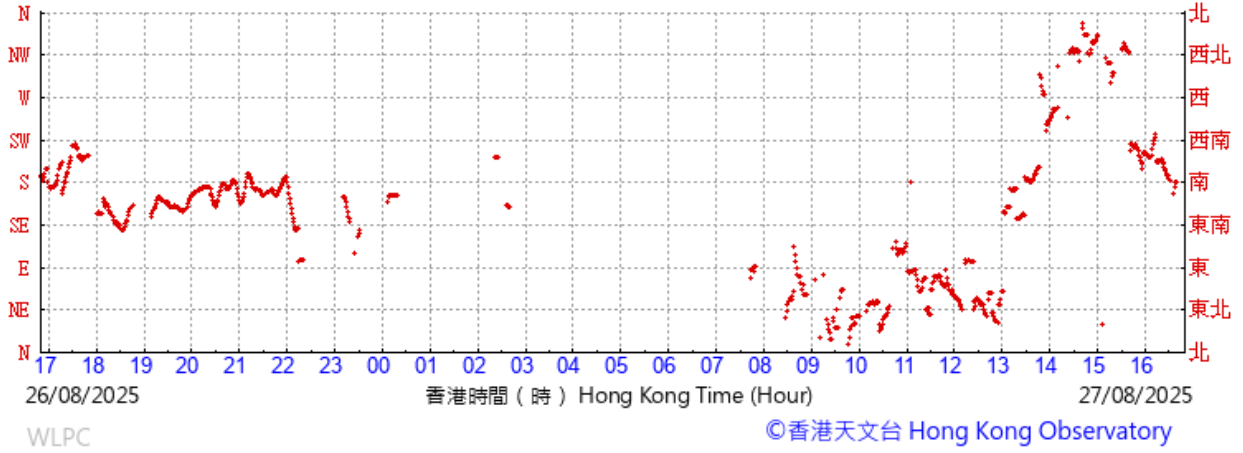
10-minute mean wind



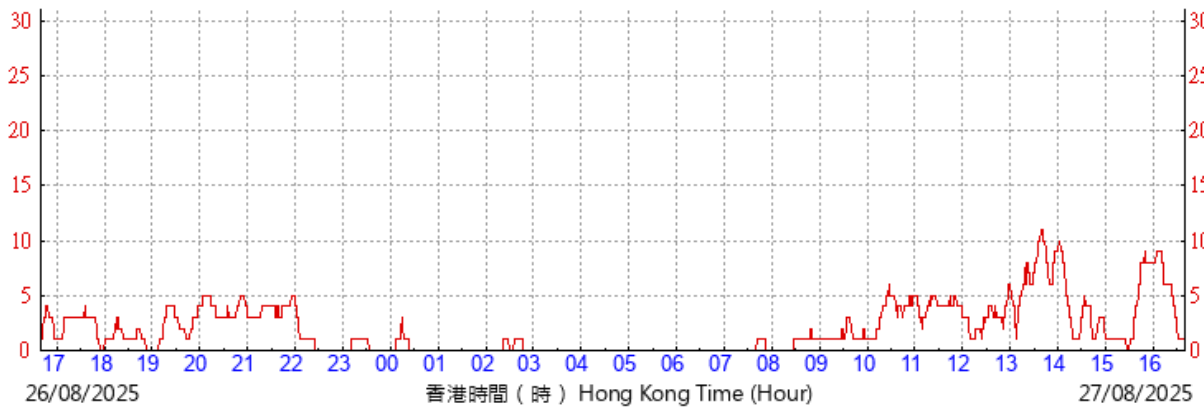
Wind Data for Wetland Park

27 August 2025

(於香港時間27/08/2025 16 時 50 分更新) (Updated at 16:50H on 27/08/2025)



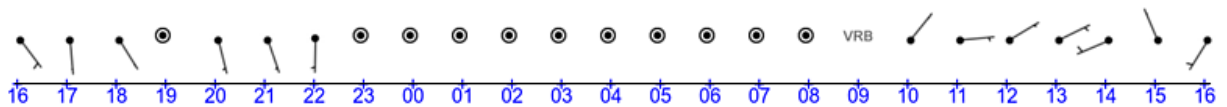
(公里/小時) (於香港時間27/08/2025 16 時 40 分更新) (Updated at 16:40H on 27/08/2025) (km/h)



WLPC ©香港天文台 Hong Kong Observatory

十分鐘平均風向及風速

10-minute mean wind



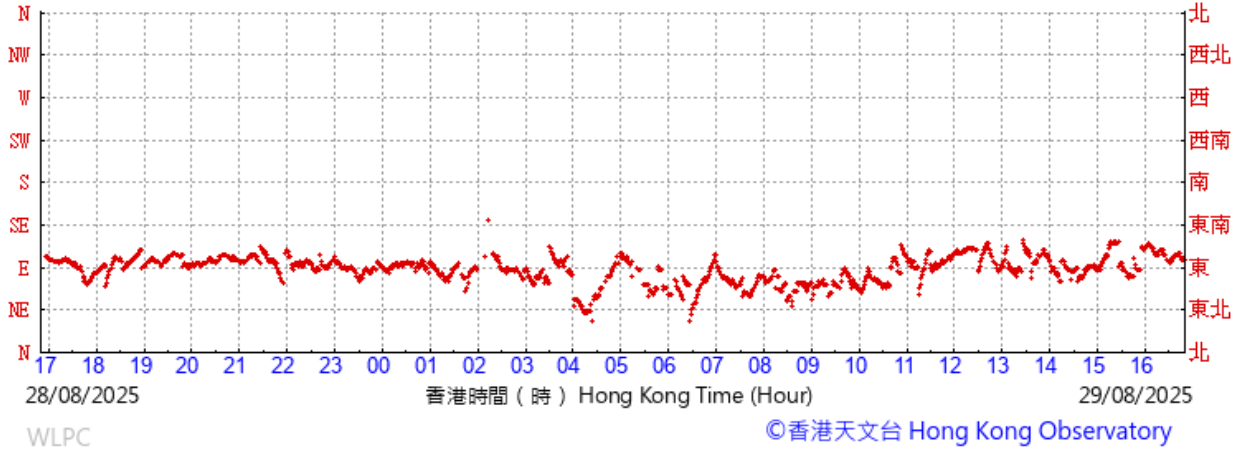
26/08/2025 香港時間 (時) Hong Kong Time (Hour) 27/08/2025

WLPC ©香港天文台 Hong Kong Observatory

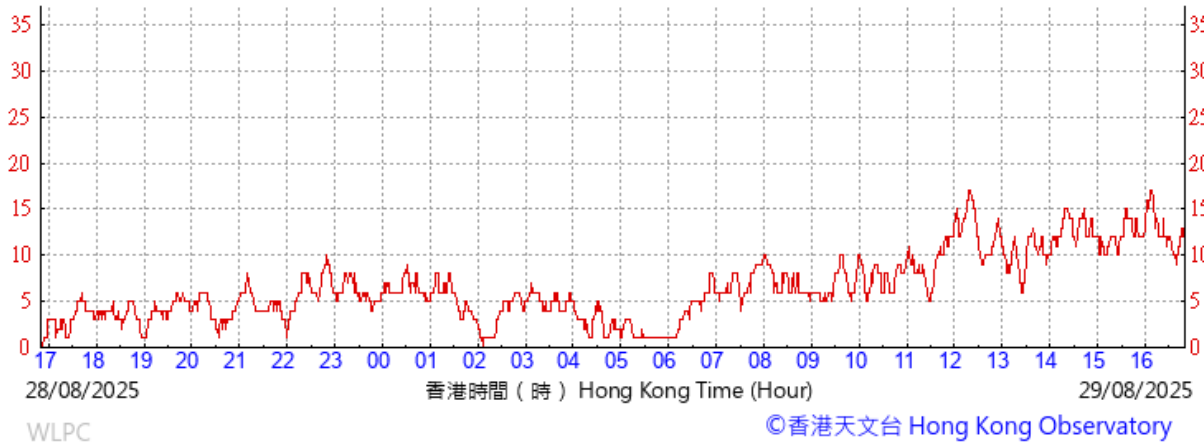
Wind Data for Wetland Park

29 August 2025

(於香港時間29/08/2025 16 時 50 分更新) (Updated at 16:50H on 29/08/2025)

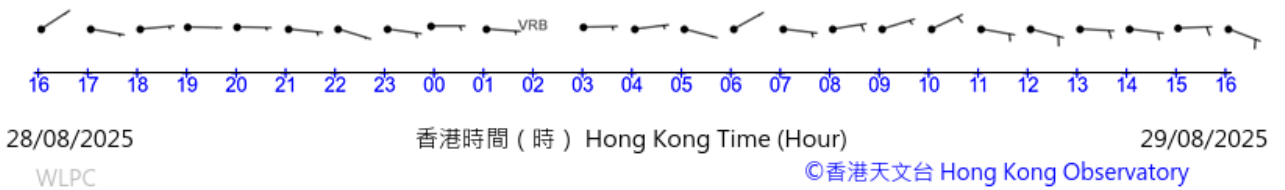


(公里/小時) (於香港時間29/08/2025 16 時 50 分更新) (Updated at 16:50H on 29/08/2025) (km/h)



十分鐘平均風向及風速

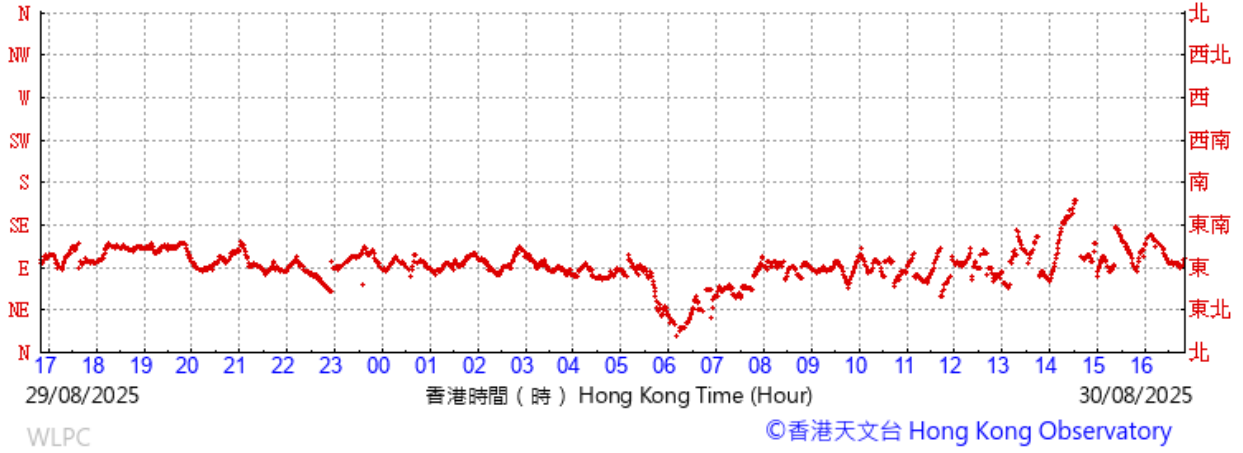
10-minute mean wind



Wind Data for Wetland Park

30 August 2025

(於香港時間30/08/2025 16 時 50 分更新) (Updated at 16:50H on 30/08/2025)

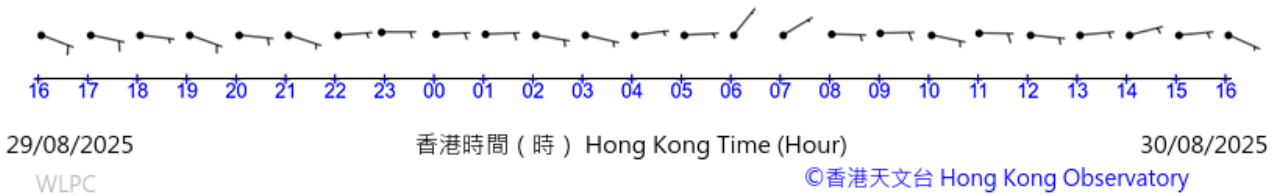


(公里/小時) (於香港時間30/08/2025 16 時 50 分更新) (Updated at 16:50H on 30/08/2025) (km/h)



十分鐘平均風向及風速

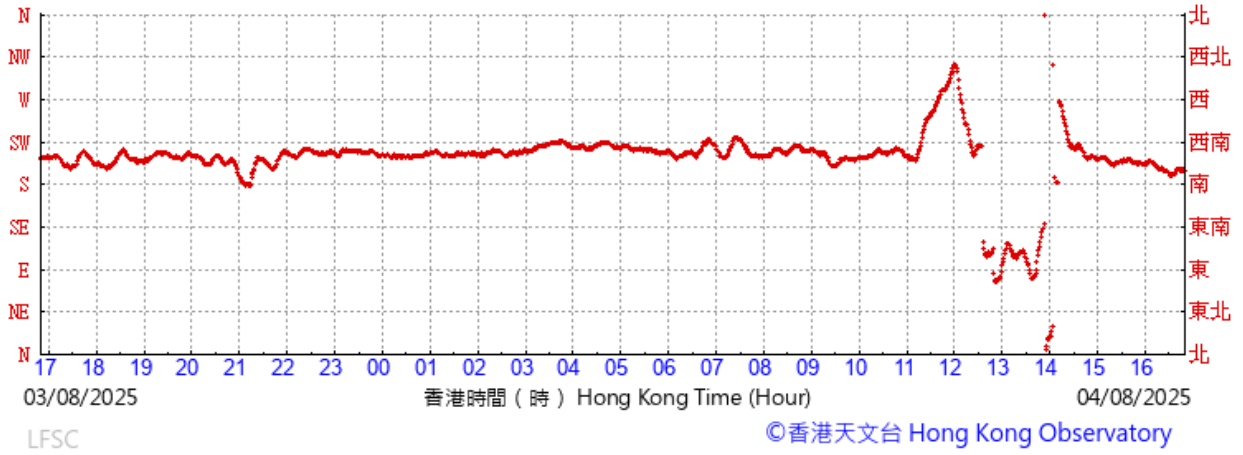
10-minute mean wind



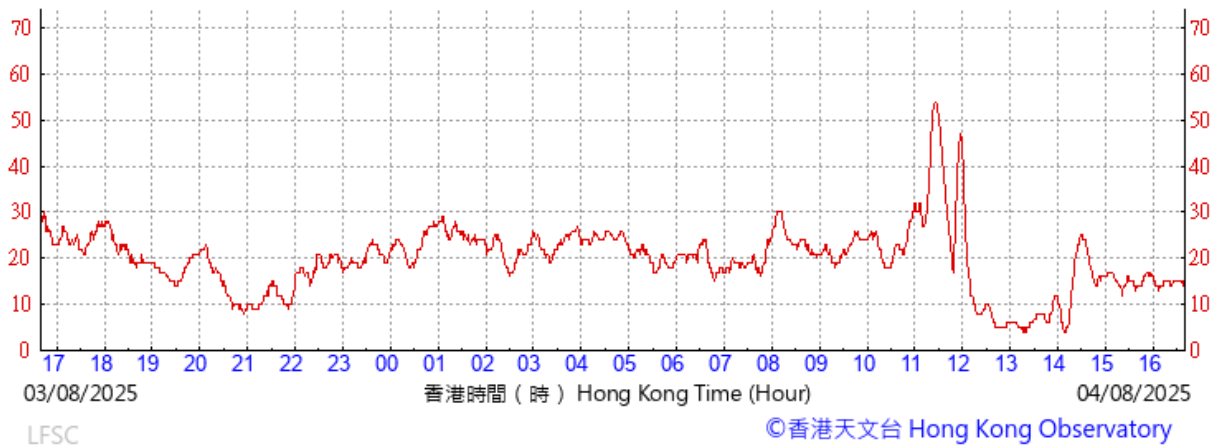
Wind Data for Lau Fau Shan

4 August 2025

(於香港時間04/08/2025 16時50分更新) (Updated at 16:50H on 04/08/2025)

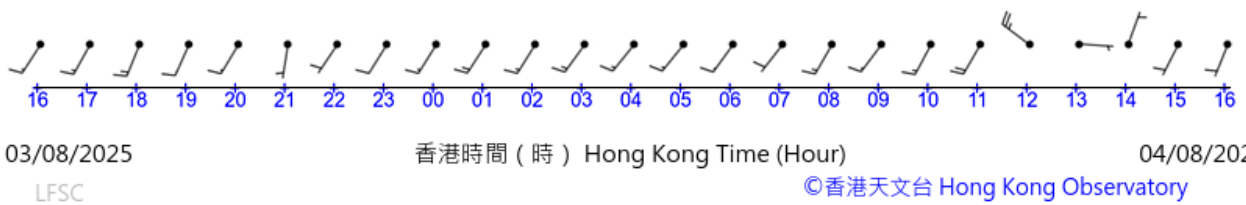


(公里/小時) (於香港時間04/08/2025 16時40分更新) (Updated at 16:40H on 04/08/2025) (km/h)



十分鐘平均風向及風速

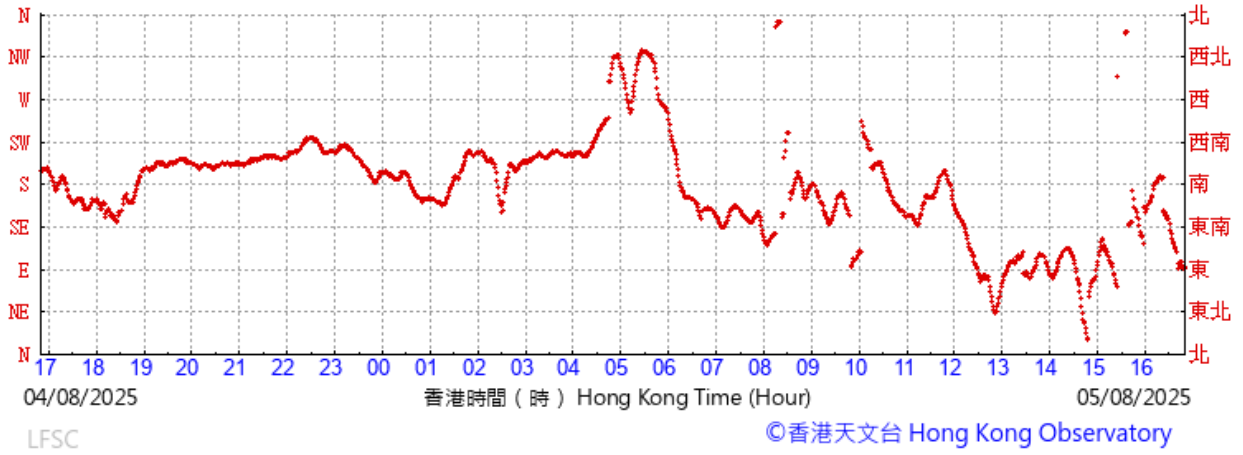
10-minute mean wind



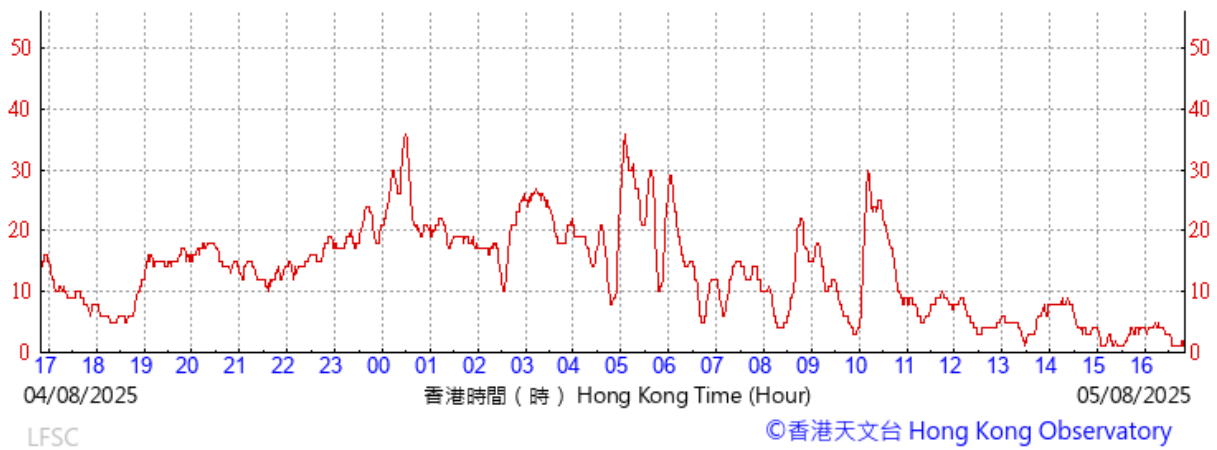
Wind Data for Lau Fau Shan

5 August 2025

(於香港時間05/08/2025 16 時 50 分更新) (Updated at 16:50H on 05/08/2025)

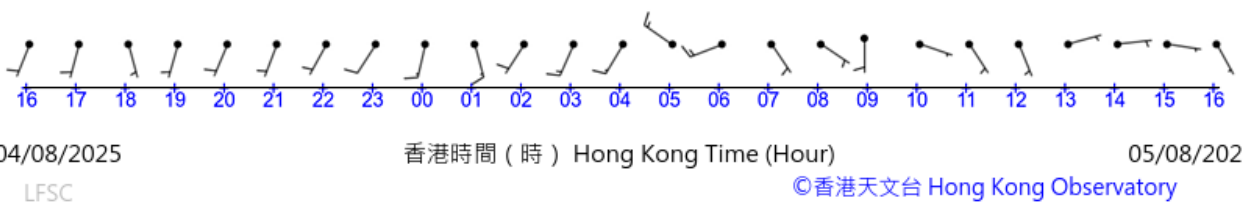


(公里/小時) (於香港時間05/08/2025 16 時 50 分更新) (Updated at 16:50H on 05/08/2025) (km/h)



十分鐘平均風向及風速

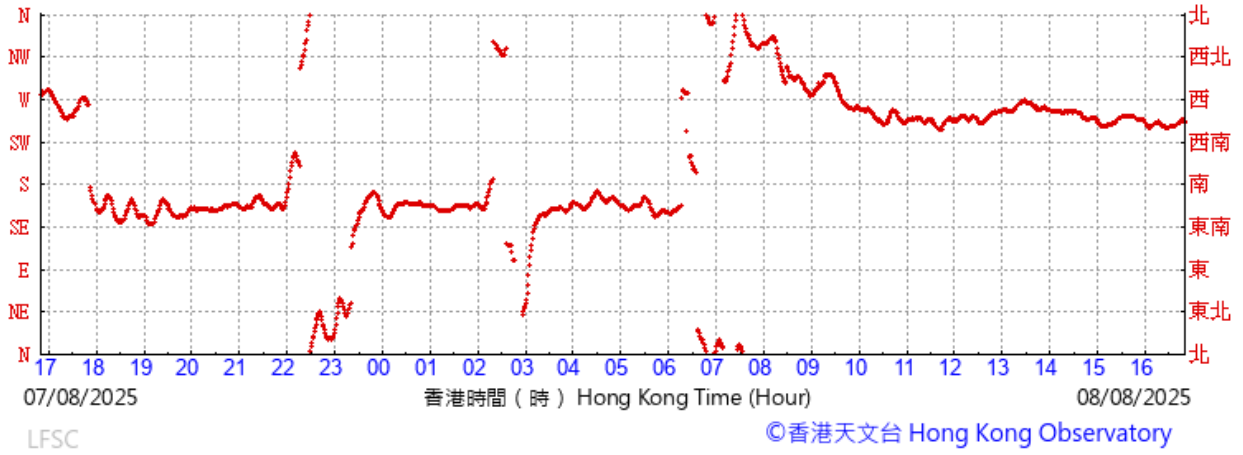
10-minute mean wind



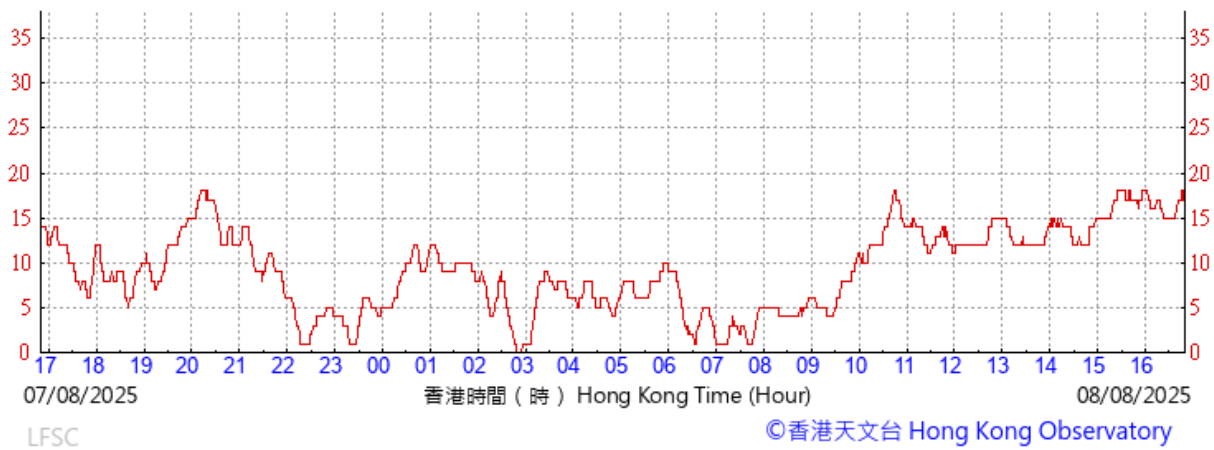
Wind Data for Lau Fau Shan

8 August 2025

(於香港時間08/08/2025 16 時 50 分更新) (Updated at 16:50H on 08/08/2025)

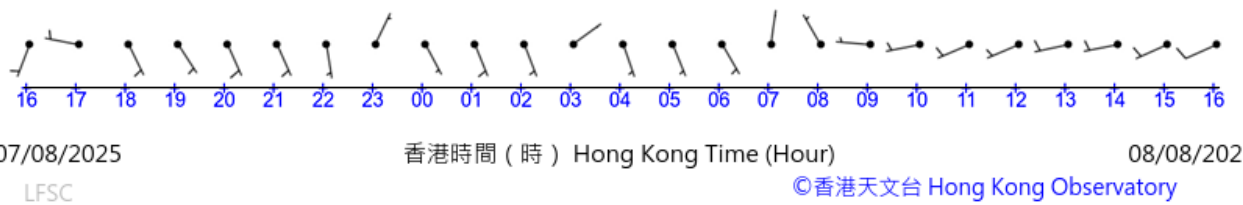


(公里/小時) (於香港時間08/08/2025 16 時 50 分更新) (Updated at 16:50H on 08/08/2025) (km/h)



十分鐘平均風向及風速

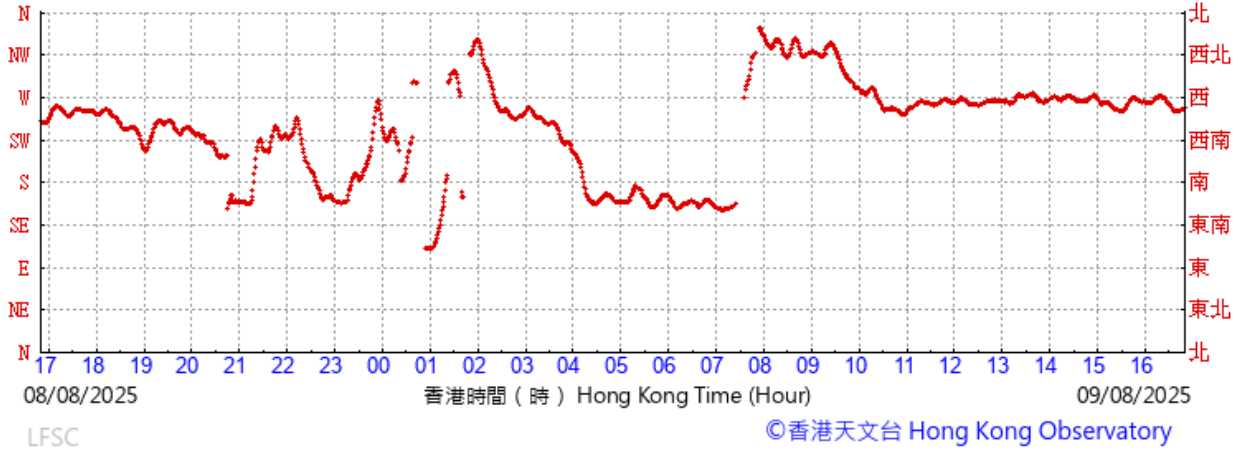
10-minute mean wind



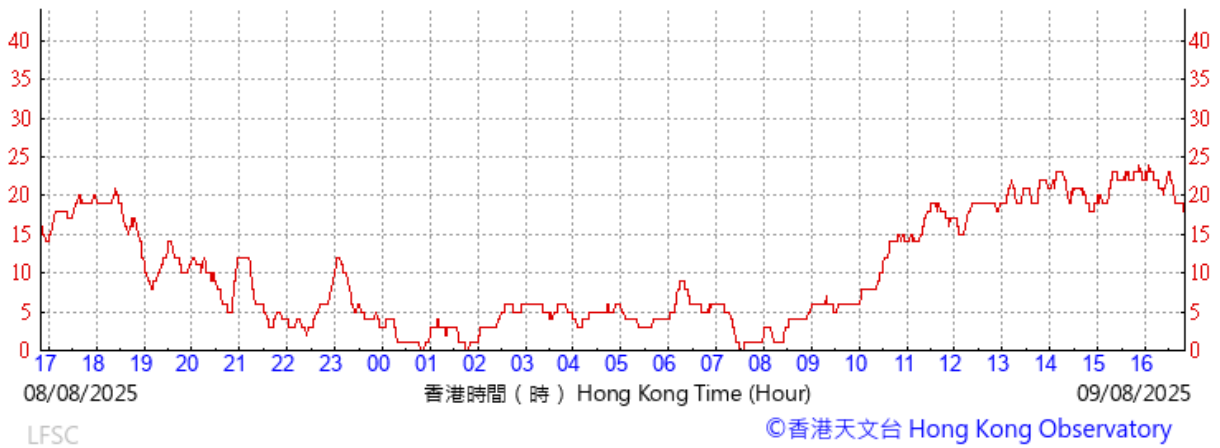
Wind Data for Lau Fau Shan

9 August 2025

(於香港時間09/08/2025 16時50分更新) (Updated at 16:50H on 09/08/2025)

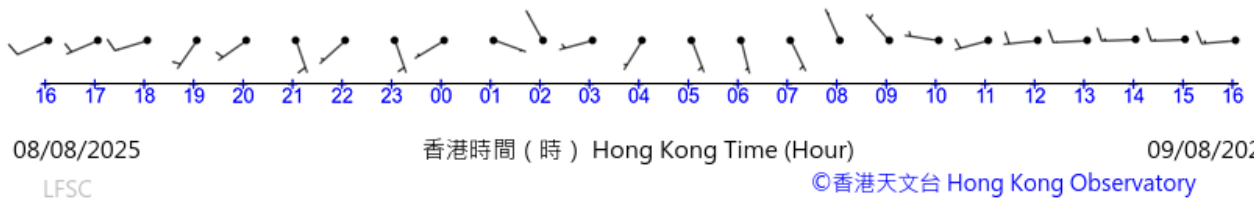


(公里/小時) (於香港時間09/08/2025 16時50分更新) (Updated at 16:50H on 09/08/2025) (km/h)



十分鐘平均風向及風速

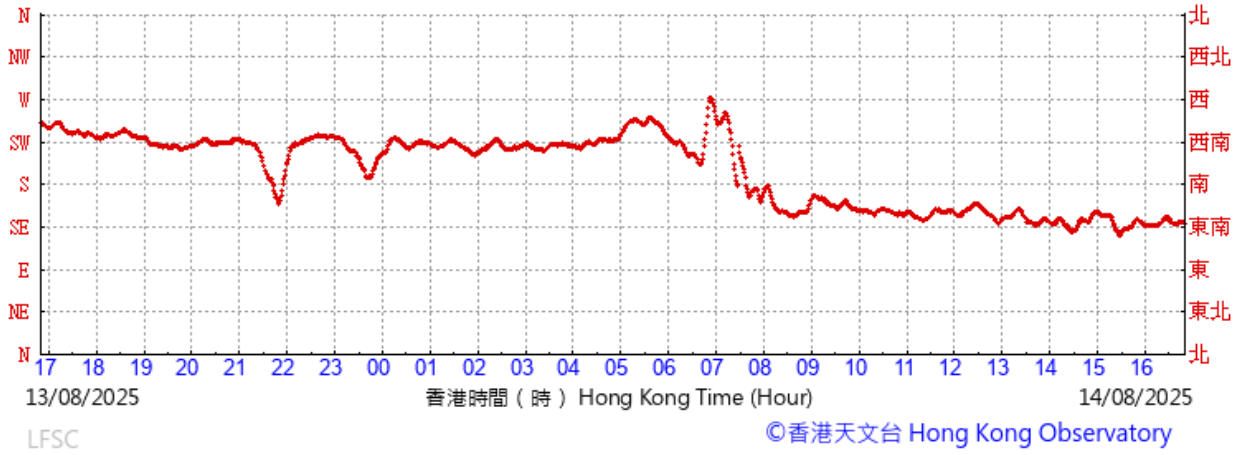
10-minute mean wind



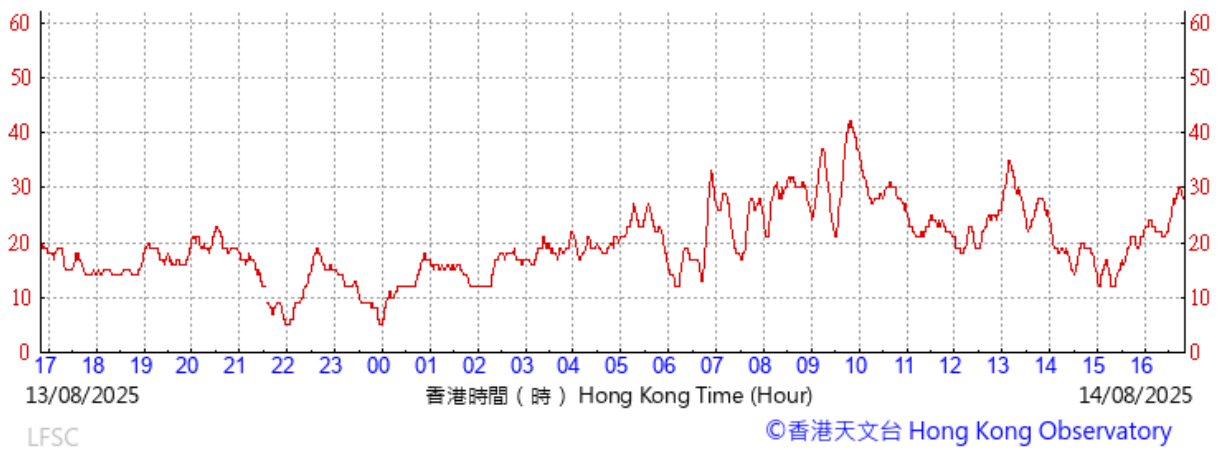
Wind Data for Lau Fau Shan

14 August 2025

(於香港時間14/08/2025 16 時 50 分更新) (Updated at 16:50H on 14/08/2025)

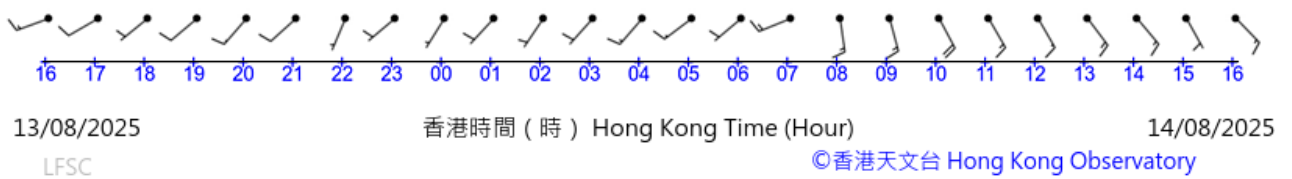


(公里/小時) (於香港時間14/08/2025 16 時 50 分更新) (Updated at 16:50H on 14/08/2025) (km/h)



十分鐘平均風向及風速

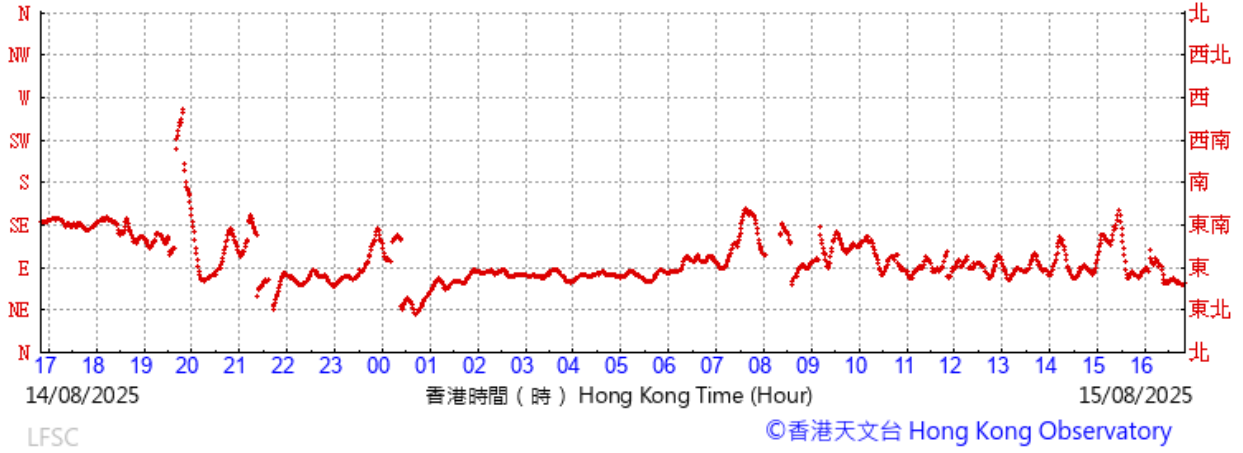
10-minute mean wind



Wind Data for Lau Fau Shan

15 August 2025

(於香港時間15/08/2025 16時50分更新) (Updated at 16:50H on 15/08/2025)




(公里/小時) (於香港時間15/08/2025 16時50分更新) (Updated at 16:50H on 15/08/2025) (km/h)



十分鐘平均風向及風速

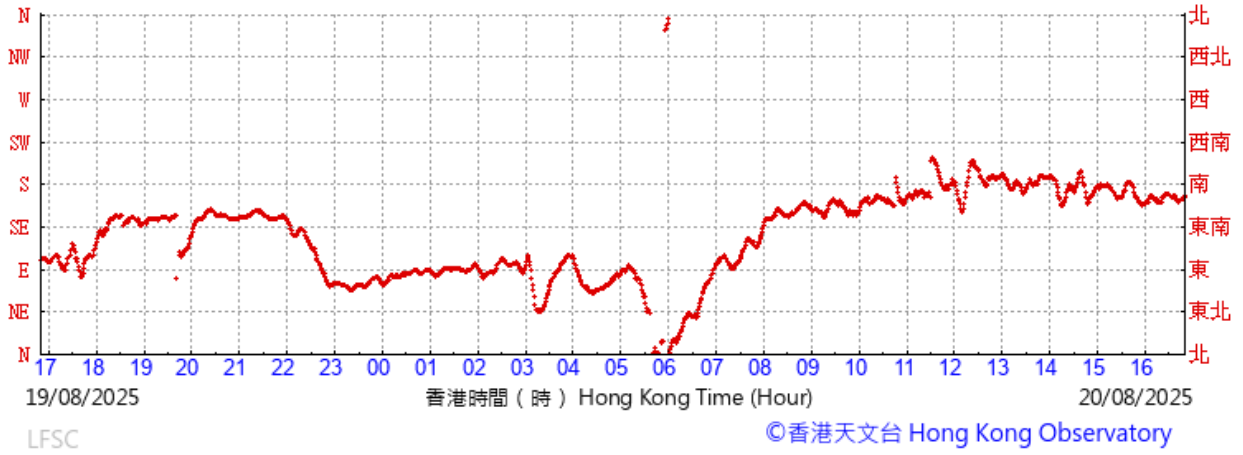
10-minute mean wind



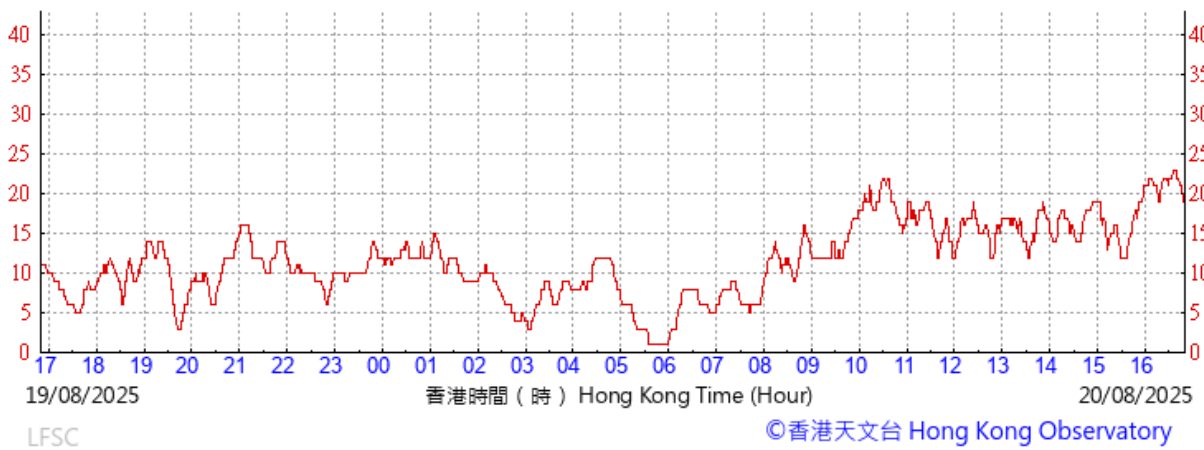
Wind Data for Lau Fau Shan

20 August 2025

(於香港時間20/08/2025 16時50分更新) (Updated at 16:50H on 20/08/2025)

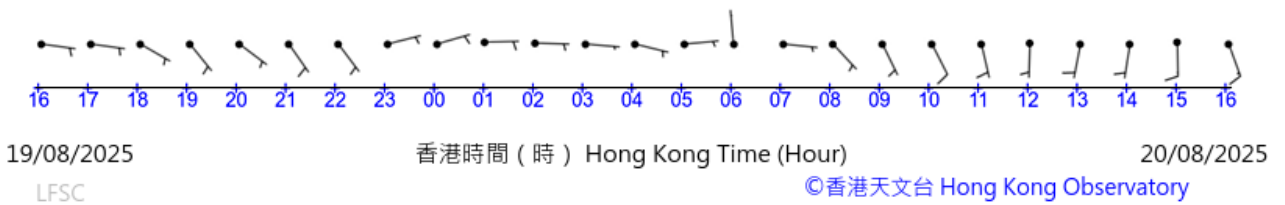


(公里/小時) (於香港時間20/08/2025 16時50分更新) (Updated at 16:50H on 20/08/2025) (km/h)



十分鐘平均風向及風速

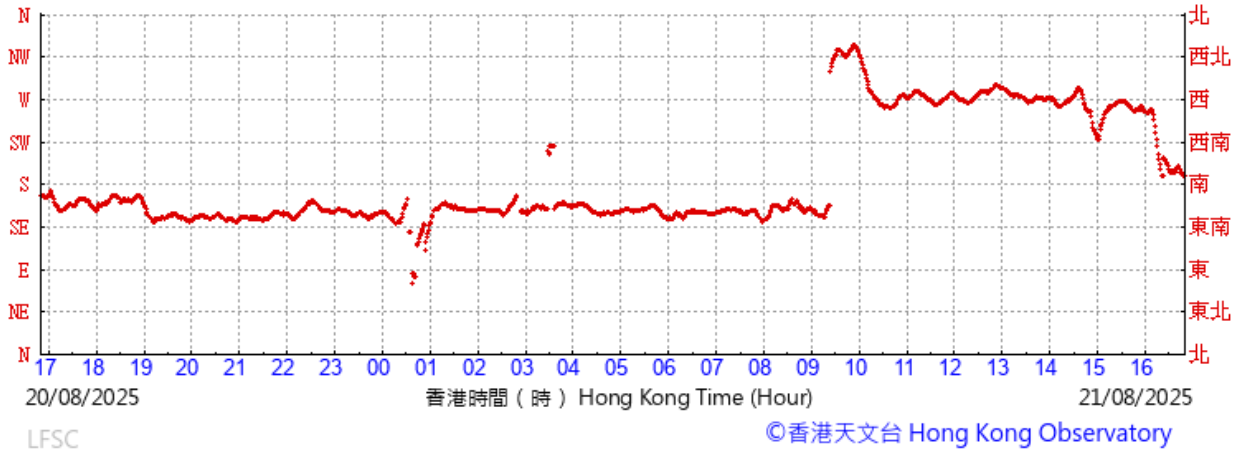
10-minute mean wind



Wind Data for Lau Fau Shan

21 August 2025

(於香港時間21/08/2025 16 時 50 分更新) (Updated at 16:50H on 21/08/2025)

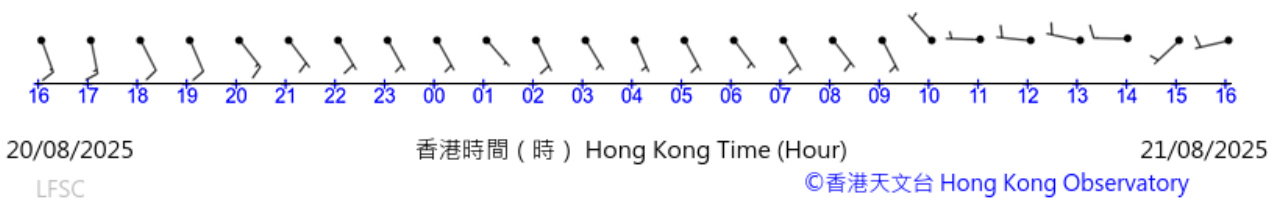


(公里/小時) (於香港時間21/08/2025 16 時 50 分更新) (Updated at 16:50H on 21/08/2025) (km/h)



十分鐘平均風向及風速

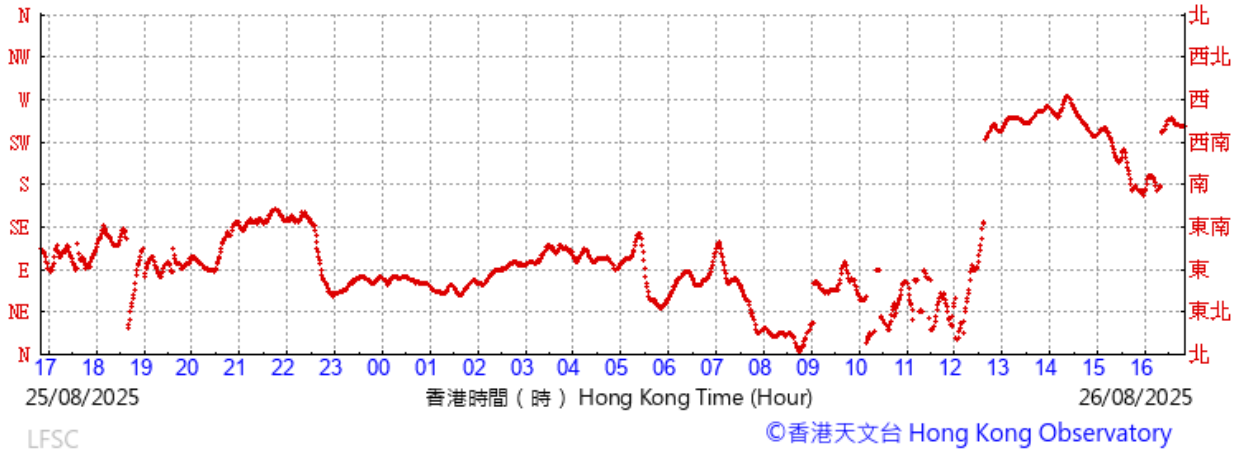
10-minute mean wind



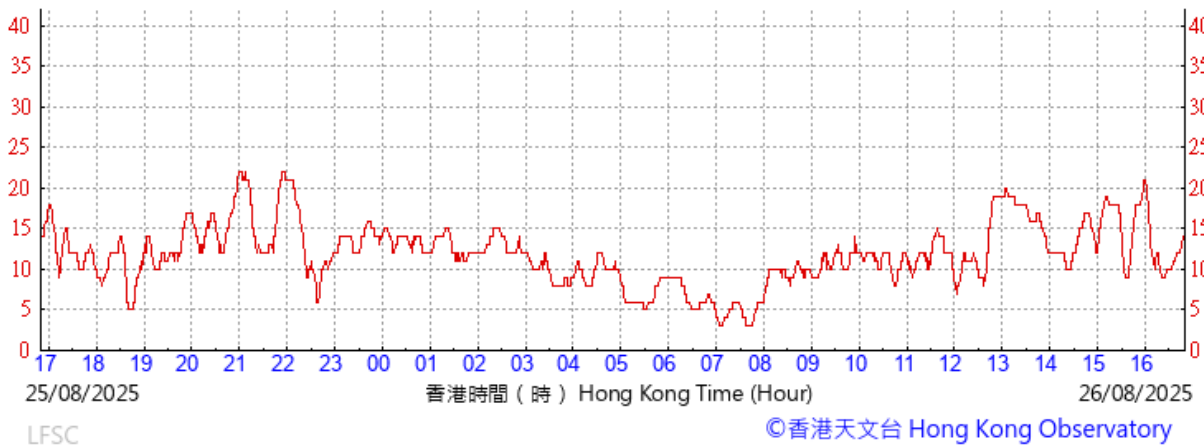
Wind Data for Lau Fau Shan

26 August 2025

(於香港時間26/08/2025 16 時 50 分更新) (Updated at 16:50H on 26/08/2025)

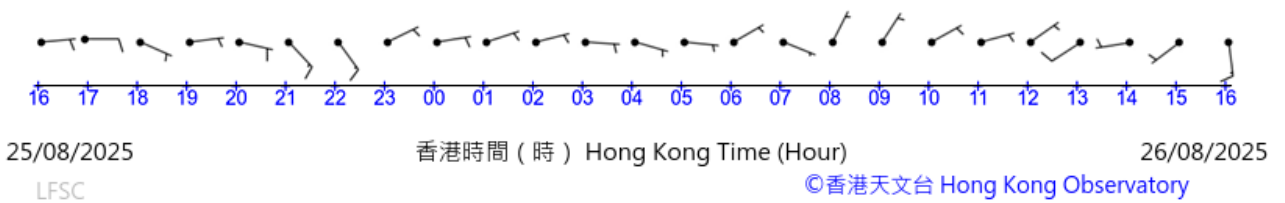


(公里/小時) (於香港時間26/08/2025 16 時 50 分更新) (Updated at 16:50H on 26/08/2025) (km/h)



十分鐘平均風向及風速

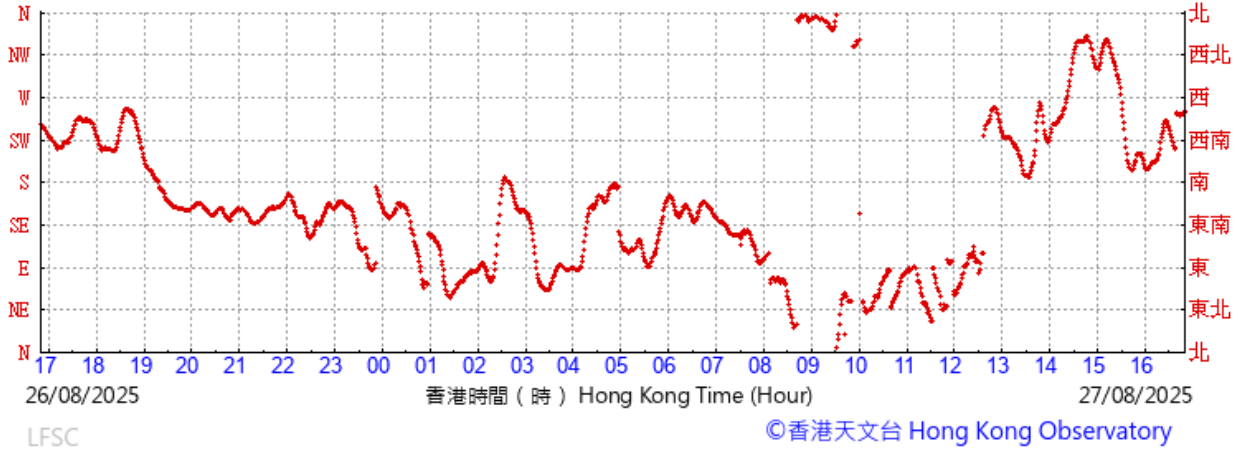
10-minute mean wind



Wind Data for Lau Fau Shan

27 August 2025

(於香港時間27/08/2025 16 時 50 分更新) (Updated at 16:50H on 27/08/2025)

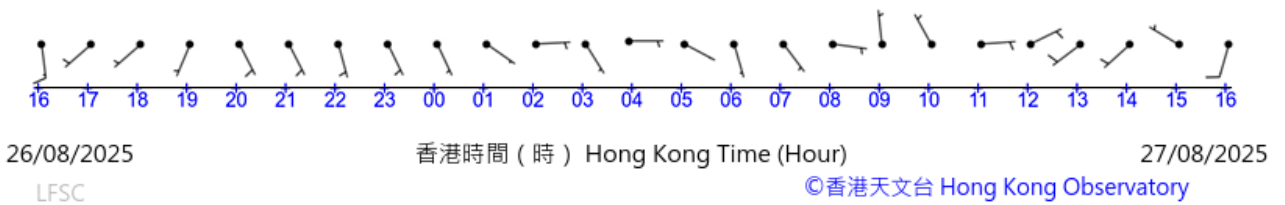


(公里/小時) (於香港時間27/08/2025 16 時 50 分更新) (Updated at 16:50H on 27/08/2025) (km/h)



十分鐘平均風向及風速

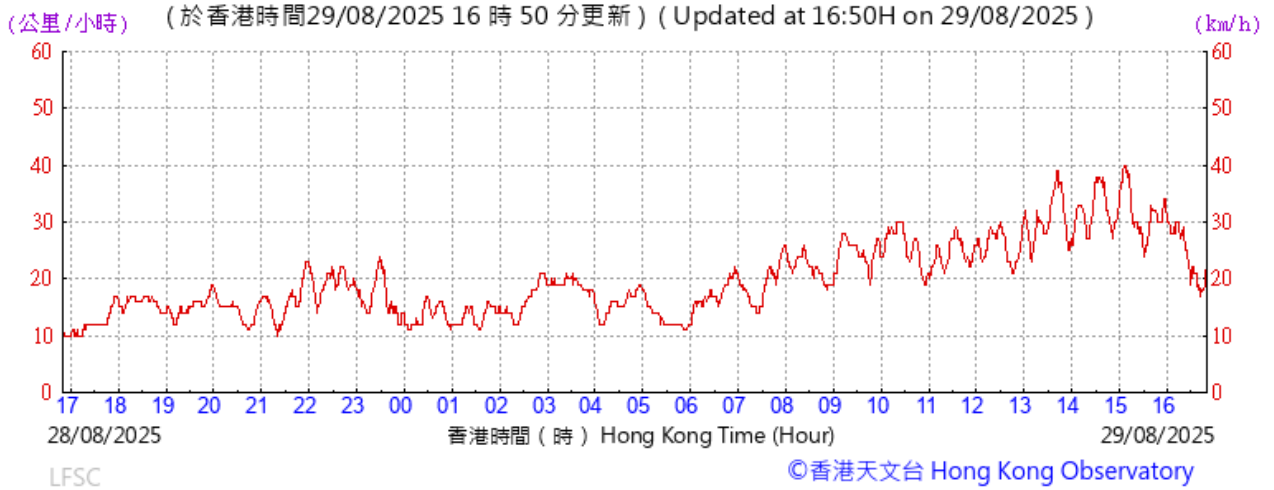
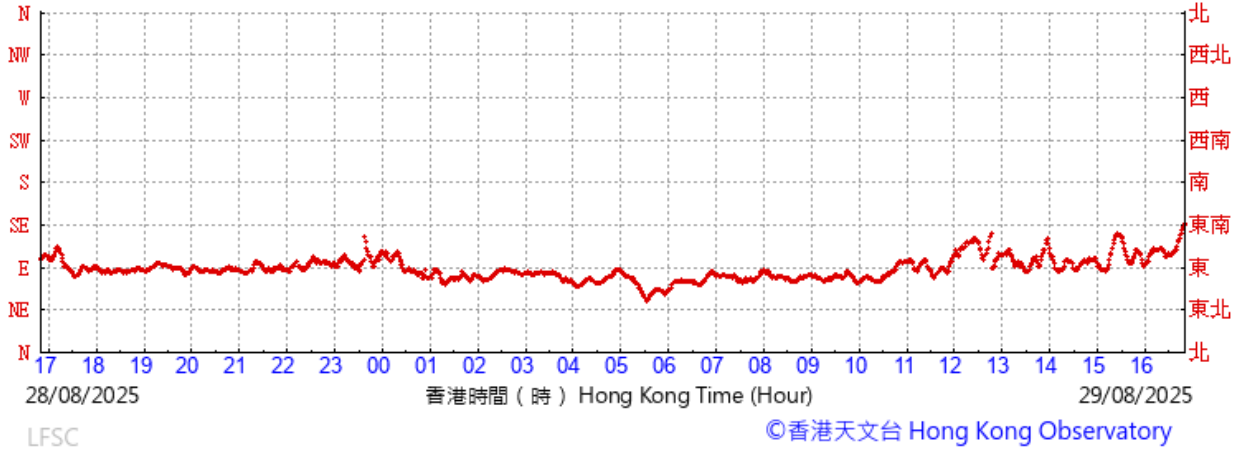
10-minute mean wind



Wind Data for Lau Fau Shan

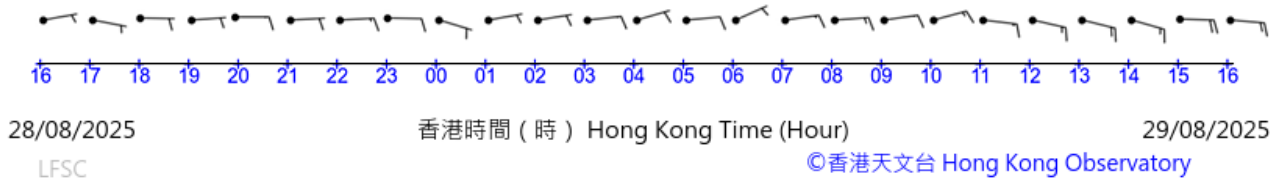
29 August 2025

(於香港時間29/08/2025 16時50分更新) (Updated at 16:50H on 29/08/2025)



十分鐘平均風向及風速

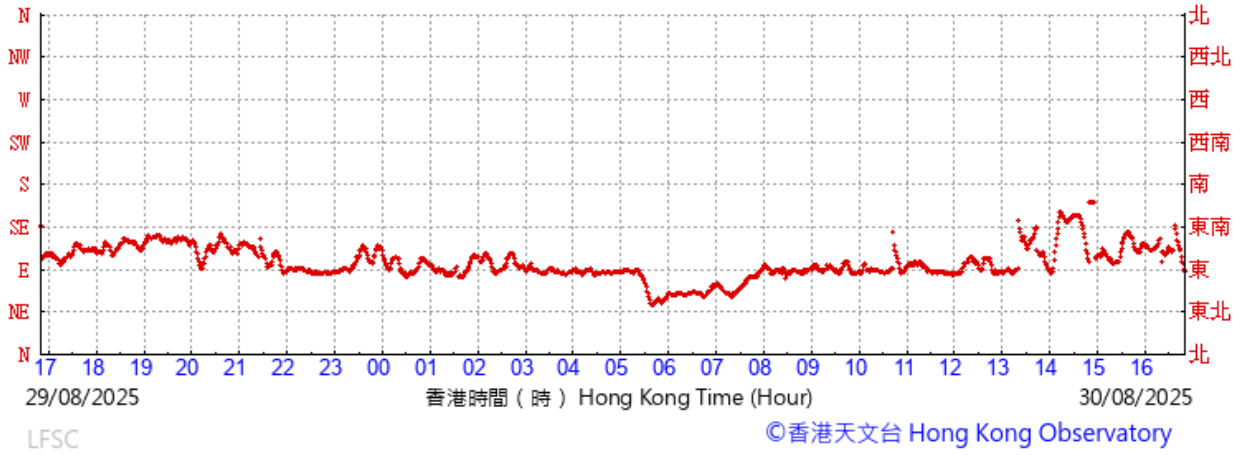
10-minute mean wind



Wind Data for Lau Fau Shan

30 August 2025

(於香港時間30/08/2025 16時 50分更新) (Updated at 16:50H on 30/08/2025)

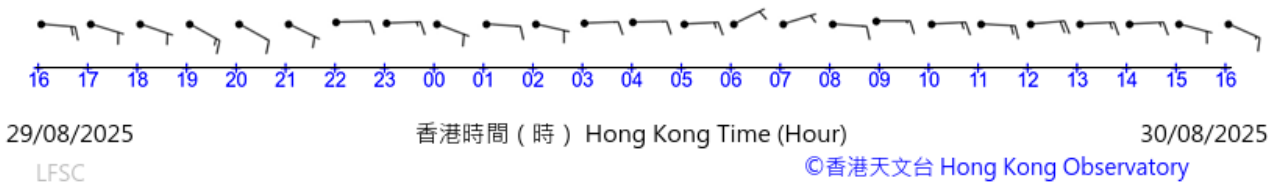


(公里/小時) (於香港時間30/08/2025 16時 50分更新) (Updated at 16:50H on 30/08/2025) (km/h)



十分鐘平均風向及風速

10-minute mean wind



Daily Extract

Daily Extract of Meteorological Observations , August 2025

 Back Year Month Go

Day	Hong Kong Observatory								King's Park	Waglan Island ^A	
	Mean Pressure (hPa)	Air Temperature			Mean Dew Point (deg. C)	Mean Relative Humidity (%)	Mean Amount of Cloud (%)	Total Rainfall (mm)	Total Bright Sunshine (hours)	Prevailing Wind Direction (degrees)	Mean Wind Speed (km/h)
		Absolute Daily Max (deg. C)	Mean (deg. C)	Absolute Daily Min (deg. C)							
01	1000.3	33.2	30.1	28.6	25.9	79	85	3.0	***	***	***
02	1002.9	30.1	28.1	26.3	26.3	90	95	109.0	***	***	***
03	1003.1	30.2	29.2	25.5	26.5	86	89	47.5	***	***	***
04	1003.6	30.0	28.8	26.1	26.6	88	93	72.2	***	***	***
05	1005.4	29.2	27.1	24.0	25.6	92	97	368.9	***	***	***
06	1007.7	30.1	27.5	25.5	25.1	87	90	6.8	***	***	***
07	1009.3	32.9	29.3	26.8	25.4	80	81	0.0	***	***	***
08	1008.7	32.9	29.8	27.6	25.6	79	45	0.0	***	***	***
09	1007.8	33.8	30.1	28.0	25.7	78	44	0.0	***	***	***
10	1006.9	34.4	30.5	28.6	25.9	77	68	0.0	***	***	***
11	1006.3	32.5	29.7	28.1	25.3	77	78	0.3	***	***	***
12	1006.9	32.6	29.8	27.7	25.3	77	82	8.5	***	***	***
13	1005.6	33.0	30.1	28.3	25.5	77	84	0.0	***	***	***
14	1005.5	29.5	26.3	24.4	24.8	91	95	117.4	***	***	***
15	1008.9	30.2	27.5	25.5	24.8	86	79	4.3	***	***	***
16	1008.5	32.8	29.3	27.4	24.5	76	74	0.0	***	***	***
17	1009.0	30.2	27.3	25.6	24.4	84	92	41.5	***	***	***
18	1010.4	28.4	26.6	25.4	25.2	92	91	80.1	***	***	***
19	1010.9	27.9	27.1	25.4	26.0	94	94	68.9	***	***	***
20	1010.7	32.2	29.0	27.1	25.5	82	86	0.2	***	***	***
21	1011.4	33.3	29.6	27.9	25.5	79	82	0.0	***	***	***
22	1009.9	32.7	29.7	27.3	23.6	71	82	0.0	***	***	***
23	1008.5	33.6	30.0	27.6	24.5	73	82	0.2	***	***	***

24	1009.6	31.7	29.6	28.5	25.5	79	88	0.0	***	***	***
25	1010.2	31.3	29.4	28.3	24.7	76	88	0.1	***	***	***
26	1009.7	34.2	30.3	28.0	24.6	72	65	0.0	***	***	***
27	1008.3	32.7	29.8	27.7	24.6	74	65	0.0	***	***	***
28	1008.1	30.6	28.9	26.0	24.3	77	85	2.7	***	***	***
29	1009.3	33.0	30.2	28.9	24.6	72	80	0.5	***	***	***
30	1010.3	31.9	29.4	27.6	25.0	77	85	7.1	***	***	***
31	1009.4	33.0	29.8	28.1	24.9	75	77	0.0	***	***	***
Mean/Total	1007.8	31.7	29.0	27.0	25.2	81	81	939.2	***	***	***
Climatological Normal [?]	1005.2	31.3	28.7	26.7	25.1	81	70	453.2	182.1	230	18.1

*** unavailable

[^] Information of wind direction and wind speed for Waglan Island are based on automatic weather station data since August 1989

Trace means rainfall less than 0.05 mm

[?] 1991-2020 Climatological Normal, unless otherwise specified

