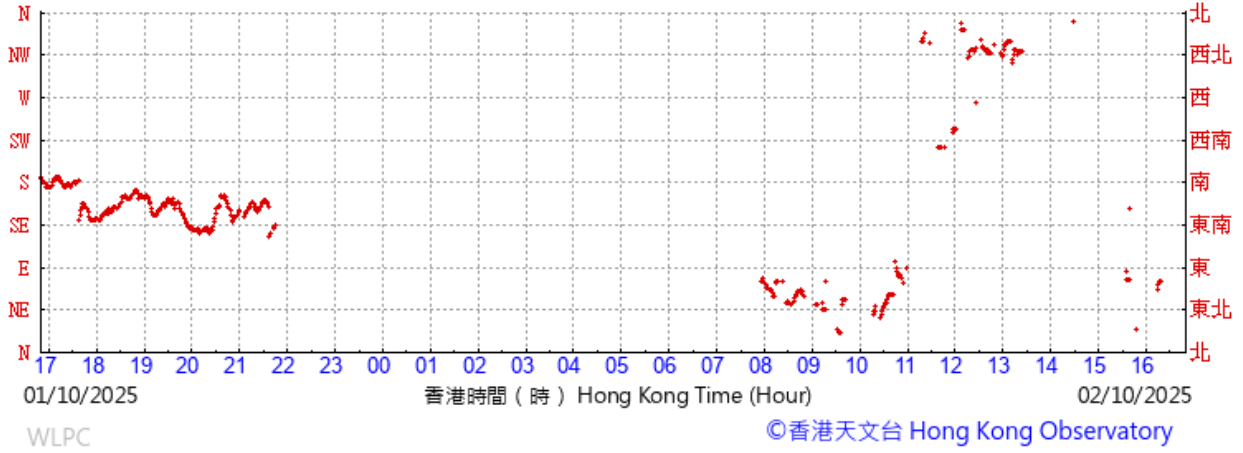


G. Weather Conditions during the Monitoring Period

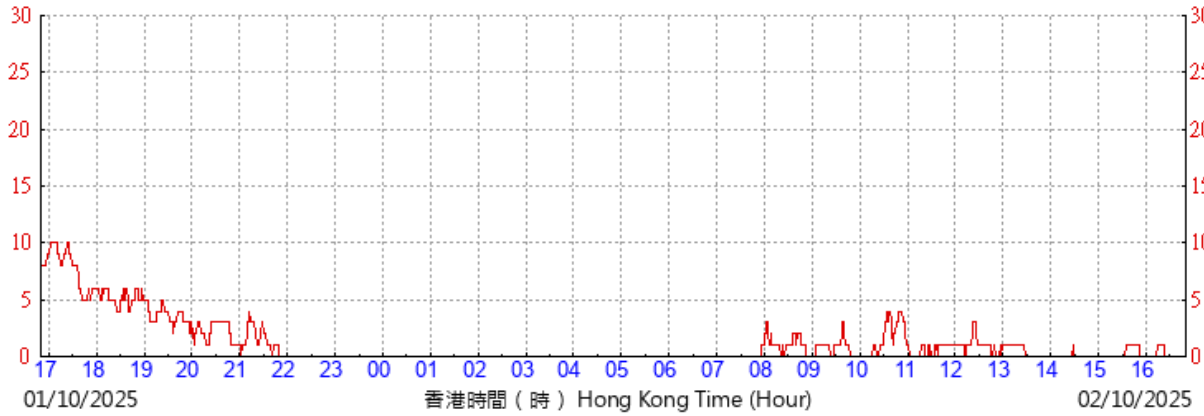
Wind Data for Wetland Park

2 October 2025

(於香港時間02/10/2025 16 時 50 分更新) (Updated at 16:50H on 02/10/2025)

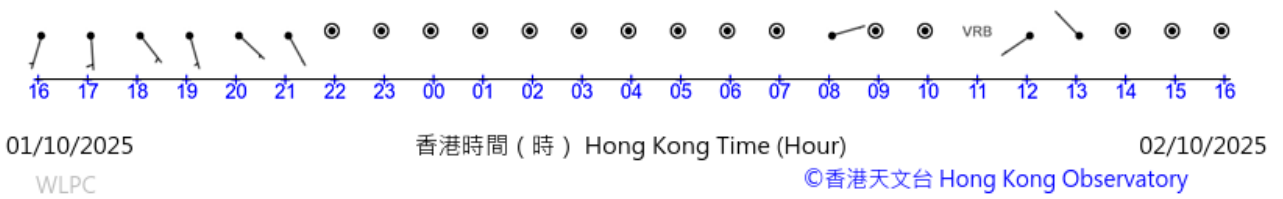


(公里/小時) (於香港時間02/10/2025 16 時 50 分更新) (Updated at 16:50H on 02/10/2025) (km/h)



十分鐘平均風向及風速

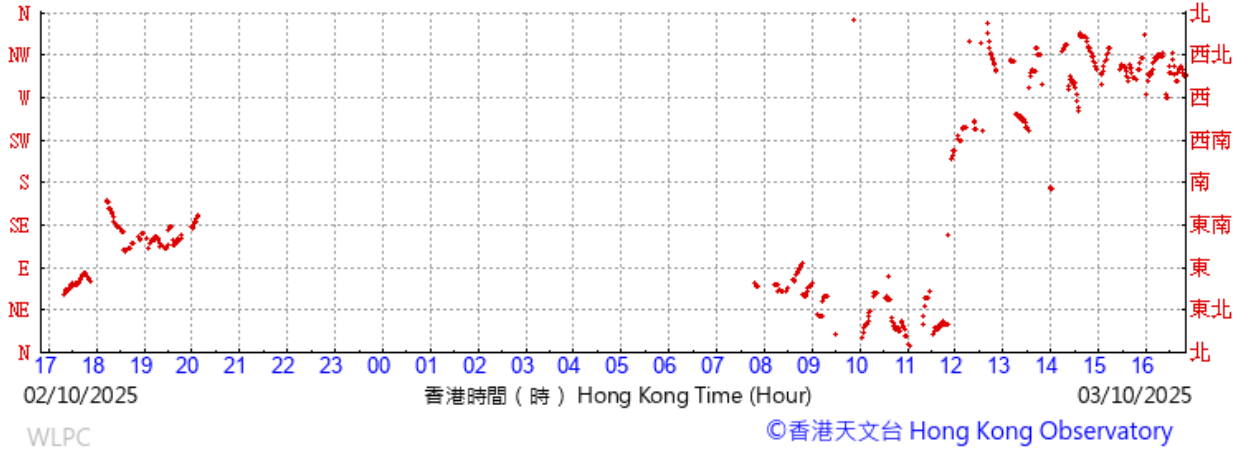
10-minute mean wind



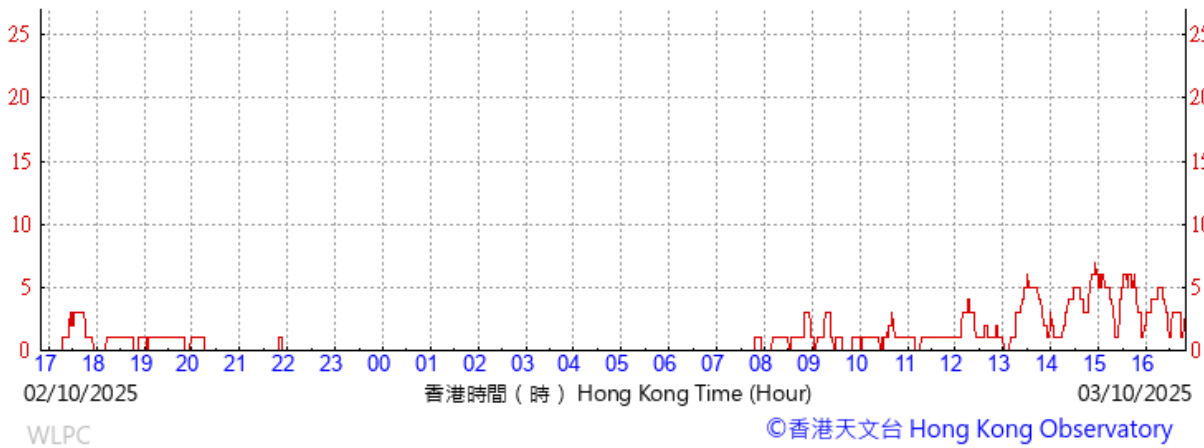
Wind Data for Wetland Park

3 October 2025

(於香港時間03/10/2025 16 時 50 分更新) (Updated at 16:50H on 03/10/2025)

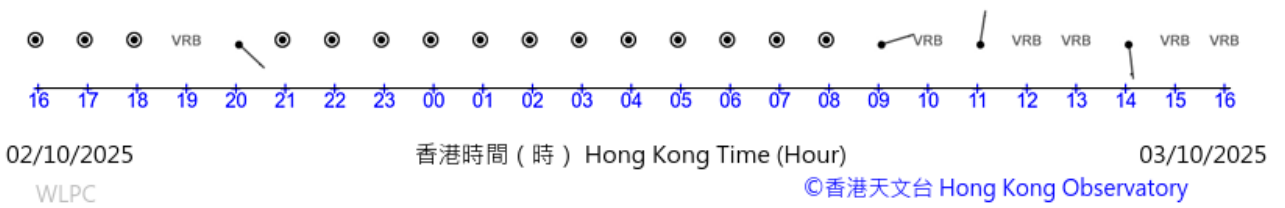


(公里/小時) (於香港時間03/10/2025 16 時 50 分更新) (Updated at 16:50H on 03/10/2025) (km/h)



十分鐘平均風向及風速

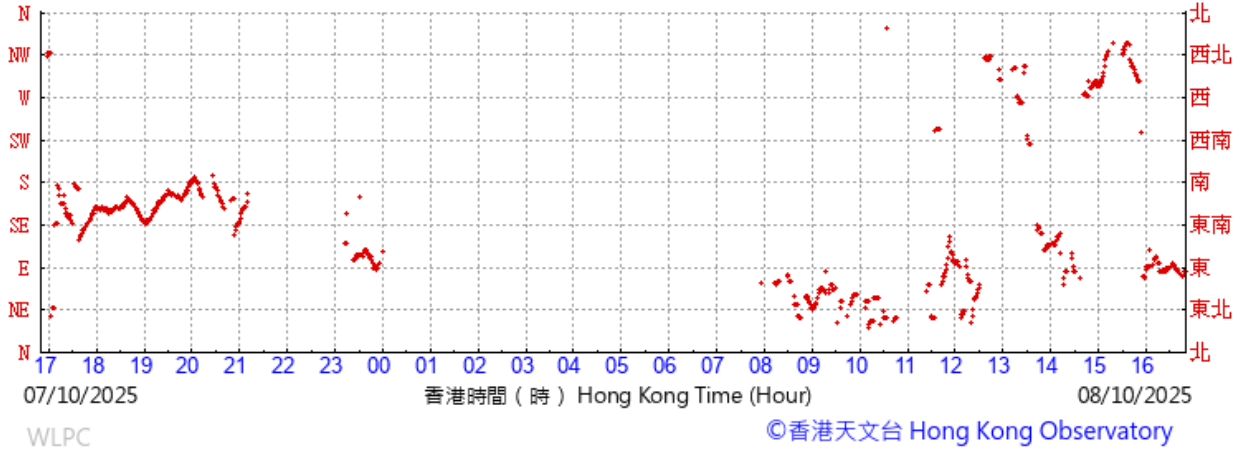
10-minute mean wind



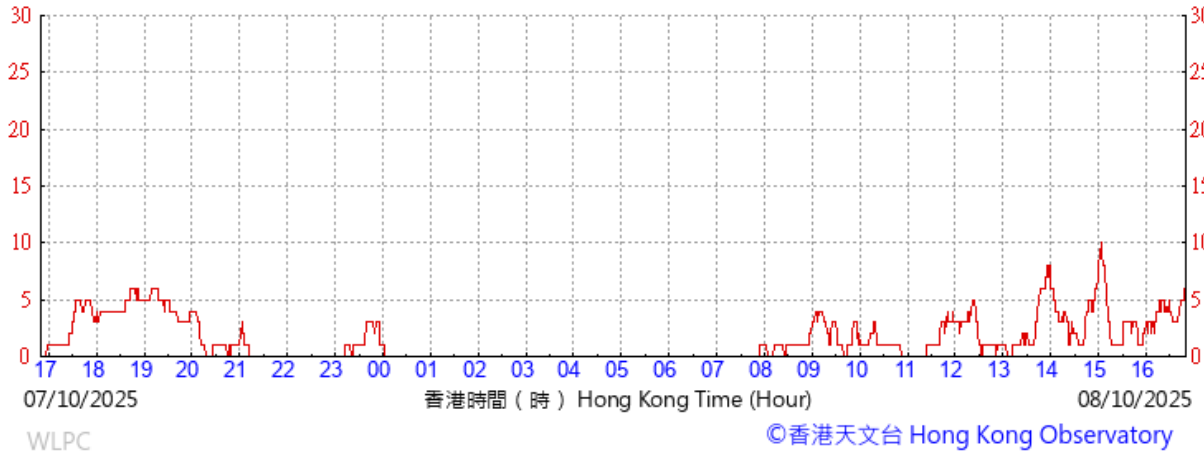
Wind Data for Wetland Park

8 October 2025

(於香港時間08/10/2025 16 時 50 分更新) (Updated at 16:50H on 08/10/2025)

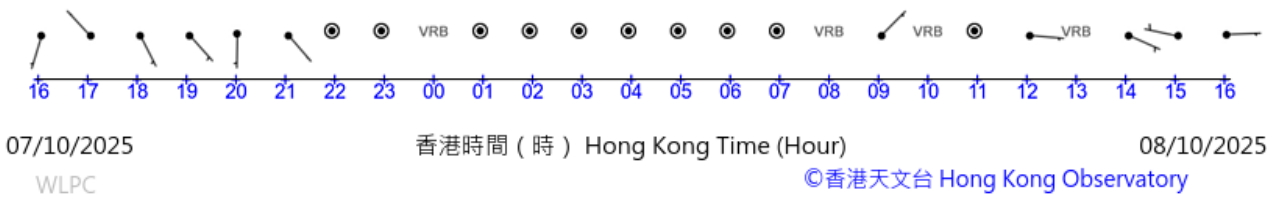


(公里/小時) (於香港時間08/10/2025 16 時 50 分更新) (Updated at 16:50H on 08/10/2025) (km/h)



十分鐘平均風向及風速

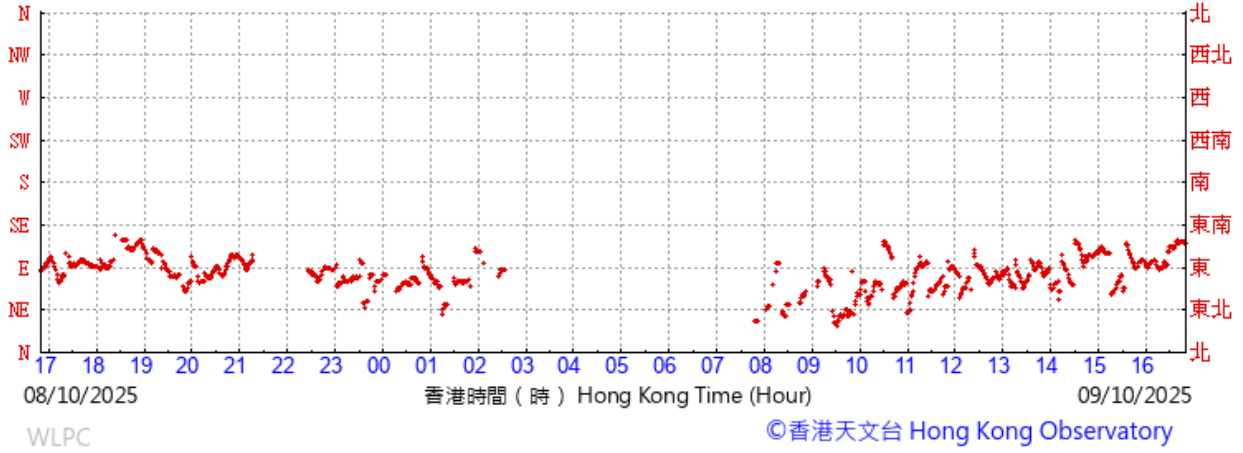
10-minute mean wind



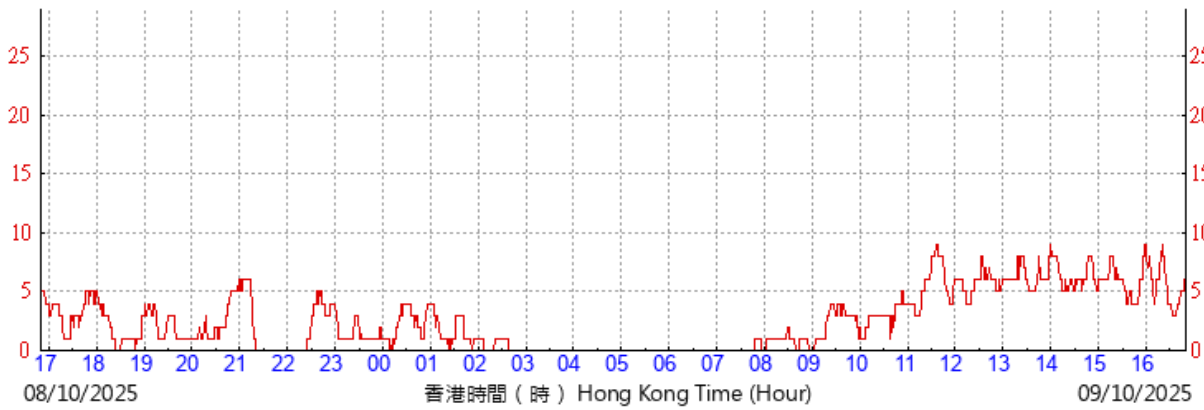
Wind Data for Wetland Park

9 October 2025

(於香港時間09/10/2025 16 時 50 分更新) (Updated at 16:50H on 09/10/2025)

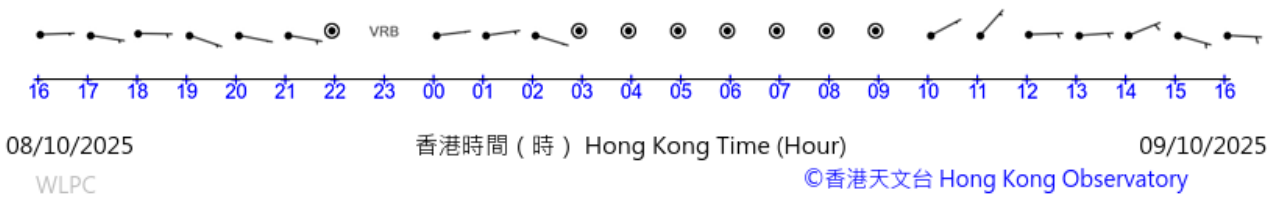


(公里/小時) (於香港時間09/10/2025 16 時 50 分更新) (Updated at 16:50H on 09/10/2025) (km/h)



十分鐘平均風向及風速

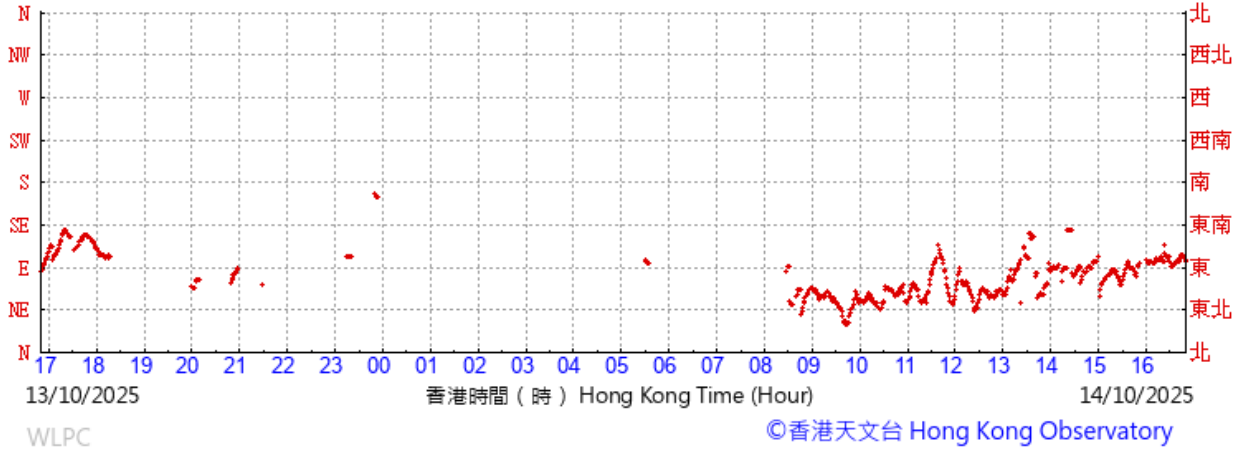
10-minute mean wind



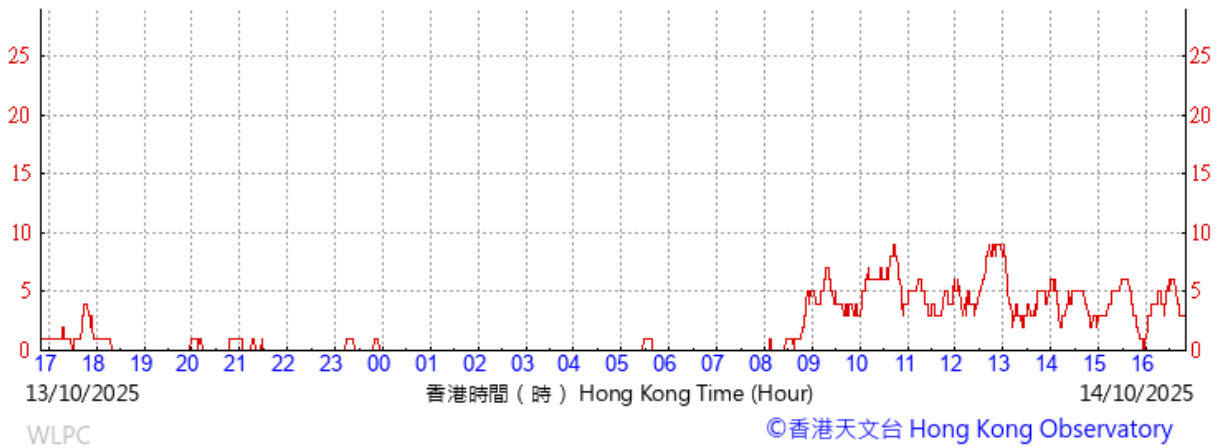
Wind Data for Wetland Park

14 October 2025

(於香港時間14/10/2025 16 時 50 分更新) (Updated at 16:50H on 14/10/2025)

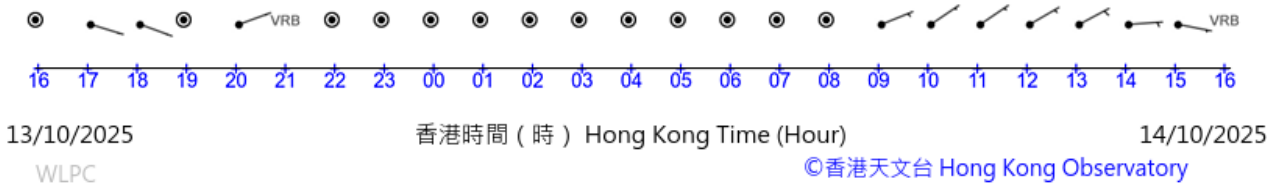


(公里/小時) (於香港時間14/10/2025 16 時 50 分更新) (Updated at 16:50H on 14/10/2025) (km/h)



十分鐘平均風向及風速

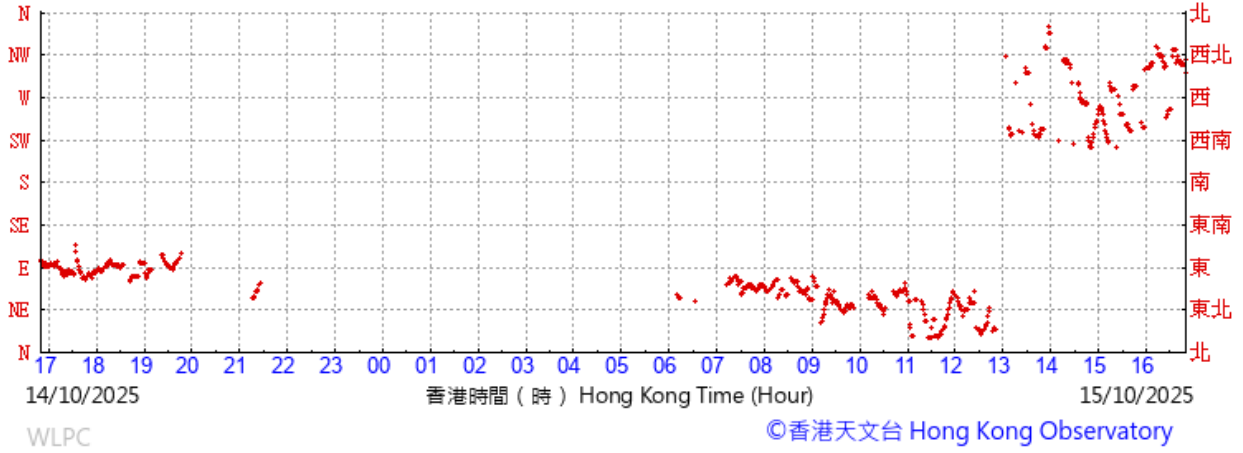
10-minute mean wind



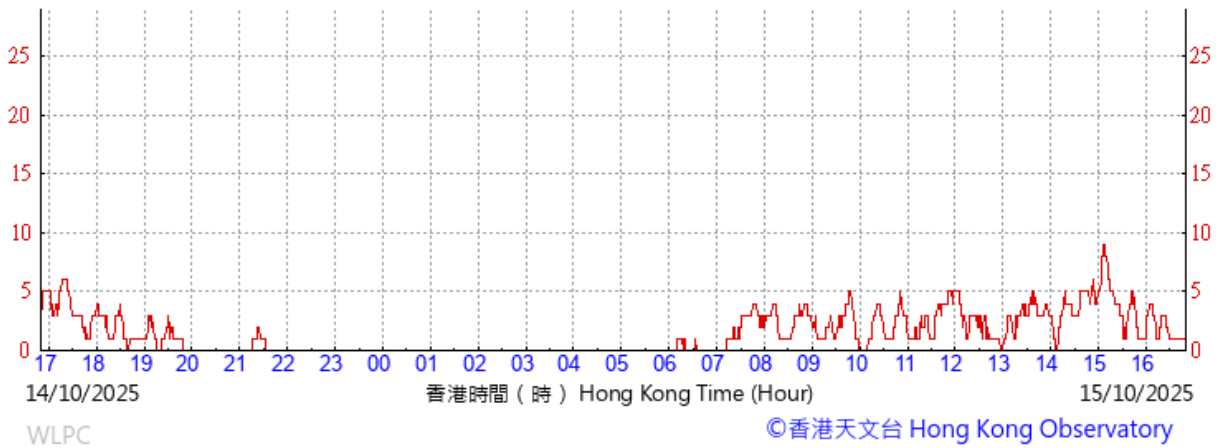
Wind Data for Wetland Park

15 October 2025

(於香港時間15/10/2025 16 時 50 分更新) (Updated at 16:50H on 15/10/2025)

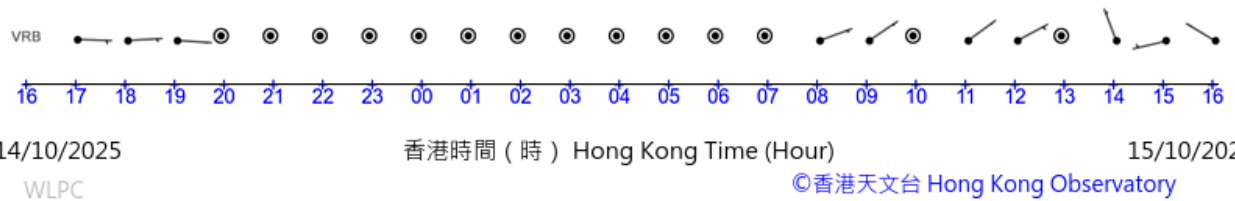


(公里/小時) (於香港時間15/10/2025 16 時 50 分更新) (Updated at 16:50H on 15/10/2025) (km/h)



十分鐘平均風向及風速

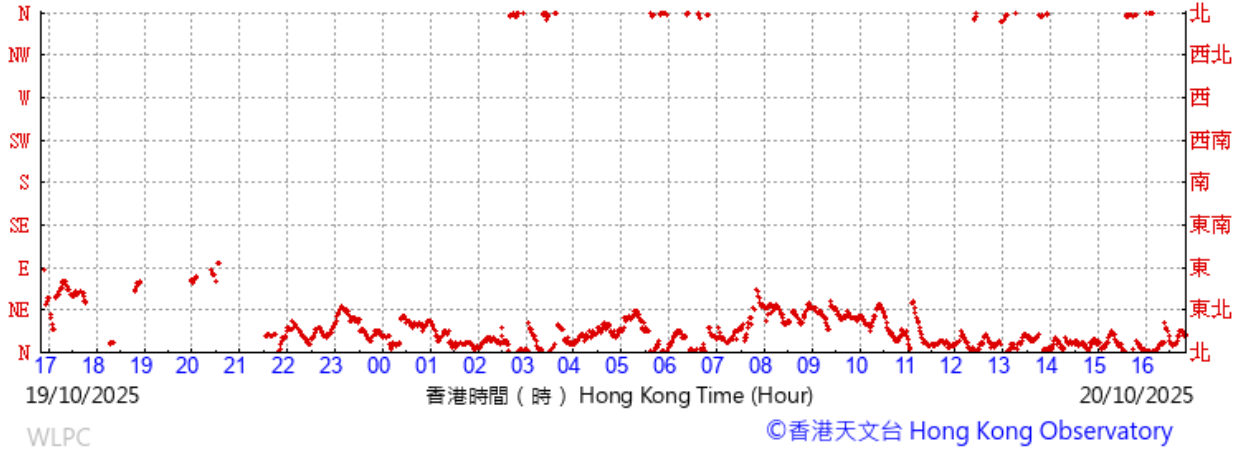
10-minute mean wind



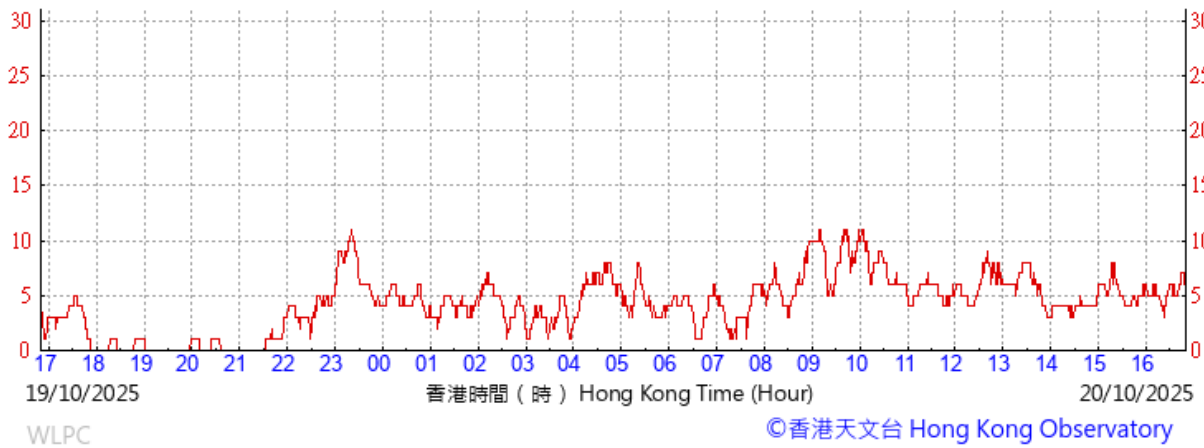
Wind Data for Wetland Park

20 October 2025

(於香港時間20/10/2025 16時50分更新) (Updated at 16:50H on 20/10/2025)

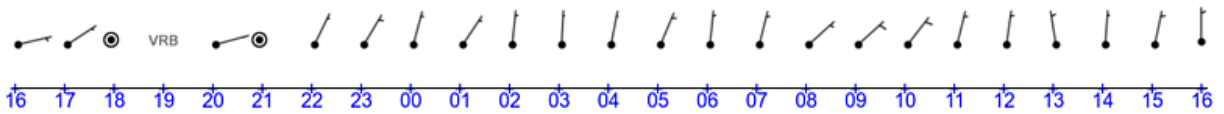


(公里/小時) (於香港時間20/10/2025 16時50分更新) (Updated at 16:50H on 20/10/2025) (km/h)



十分鐘平均風向及風速

10-minute mean wind



19/10/2025

香港時間 (時) Hong Kong Time (Hour)

20/10/2025

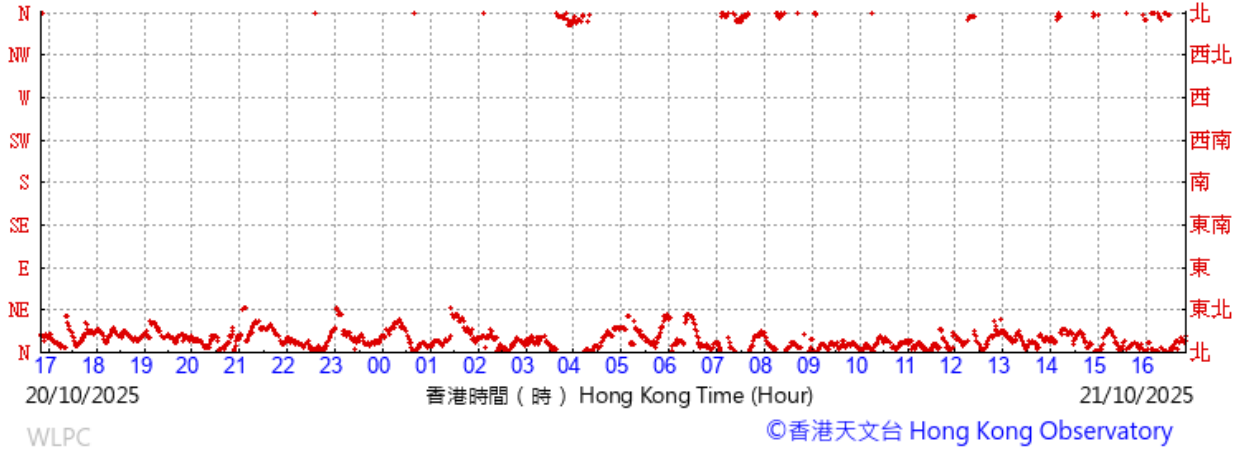
WLPC

©香港天文台 Hong Kong Observatory

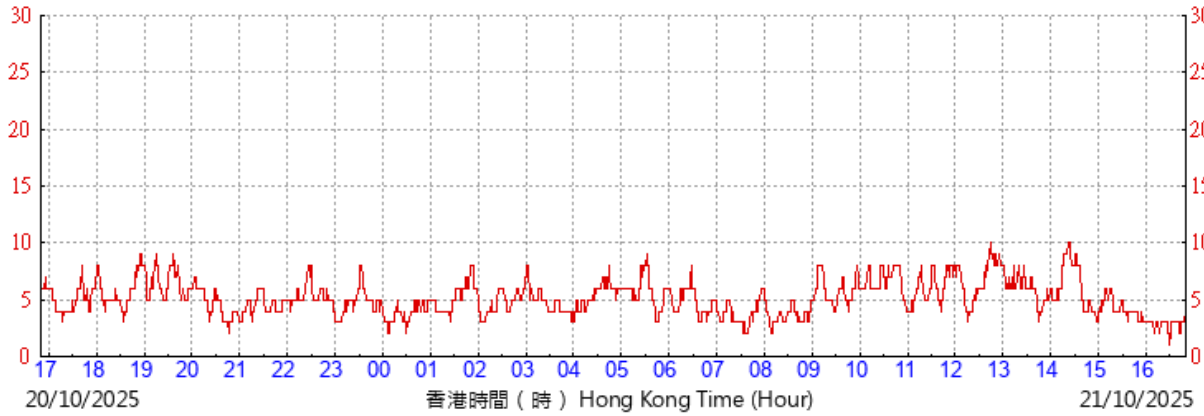
Wind Data for Wetland Park

21 October 2025

(於香港時間21/10/2025 16 時 50 分更新) (Updated at 16:50H on 21/10/2025)

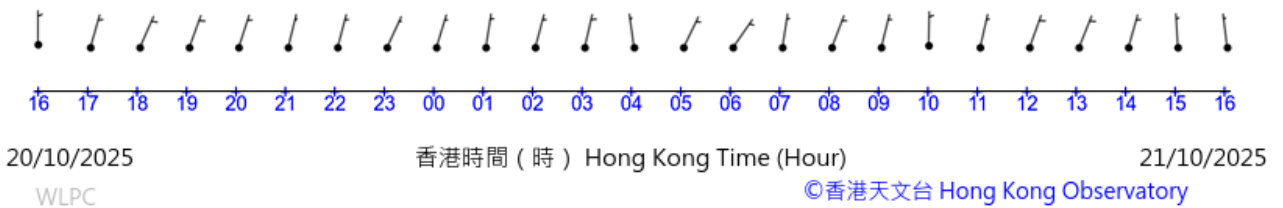


(公里/小時) (於香港時間21/10/2025 16 時 50 分更新) (Updated at 16:50H on 21/10/2025) (km/h)



十分鐘平均風向及風速

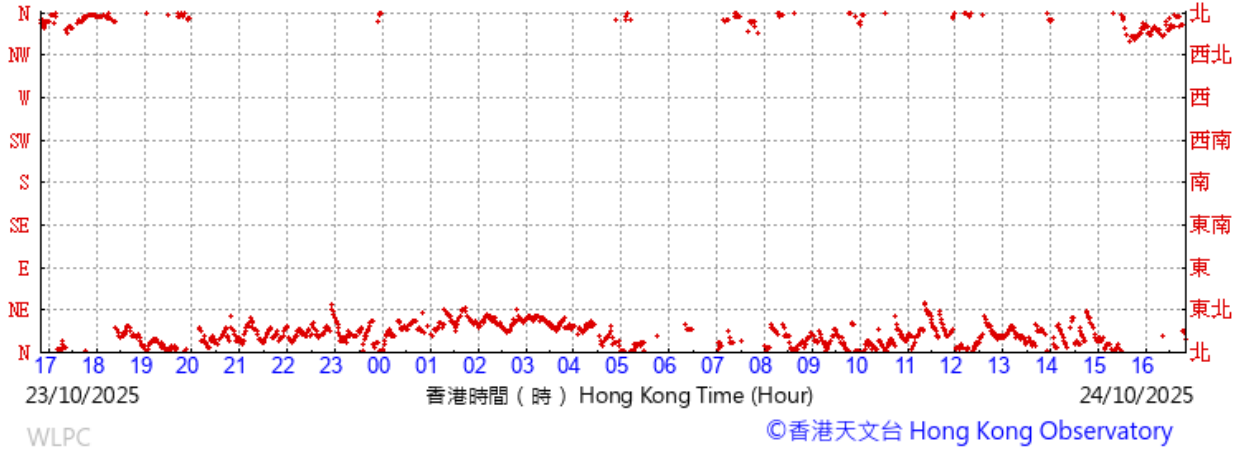
10-minute mean wind



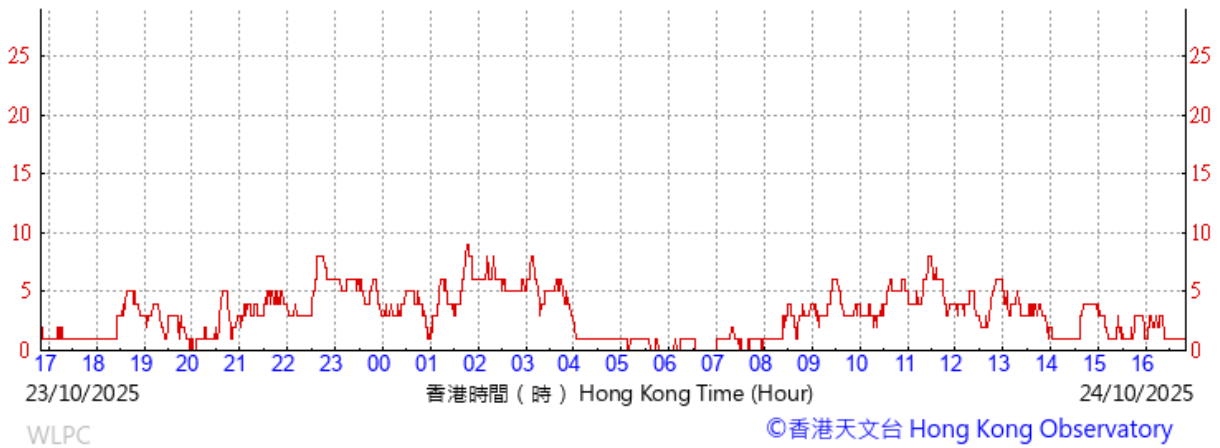
Wind Data for Wetland Park

24 October 2025

(於香港時間24/10/2025 16 時 50 分更新) (Updated at 16:50H on 24/10/2025)

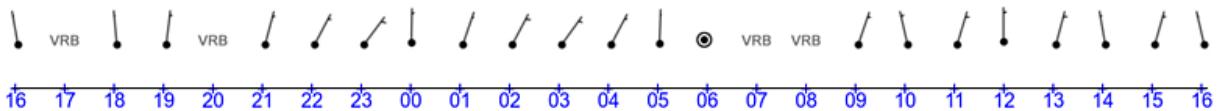


(公里/小時) (於香港時間24/10/2025 16 時 50 分更新) (Updated at 16:50H on 24/10/2025) (km/h)



十分鐘平均風向及風速

10-minute mean wind



23/10/2025

香港時間 (時) Hong Kong Time (Hour)

24/10/2025

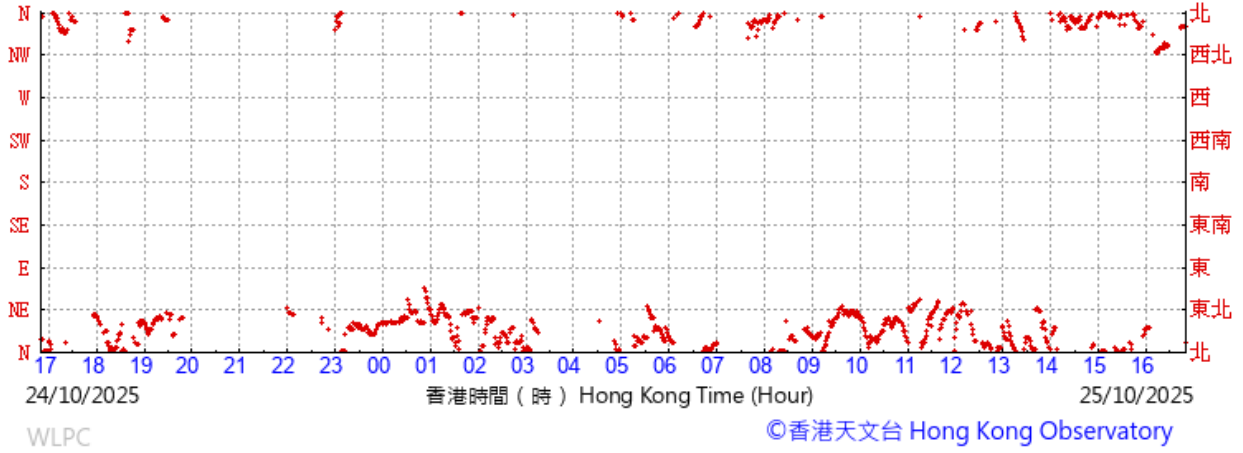
WLPC

©香港天文台 Hong Kong Observatory

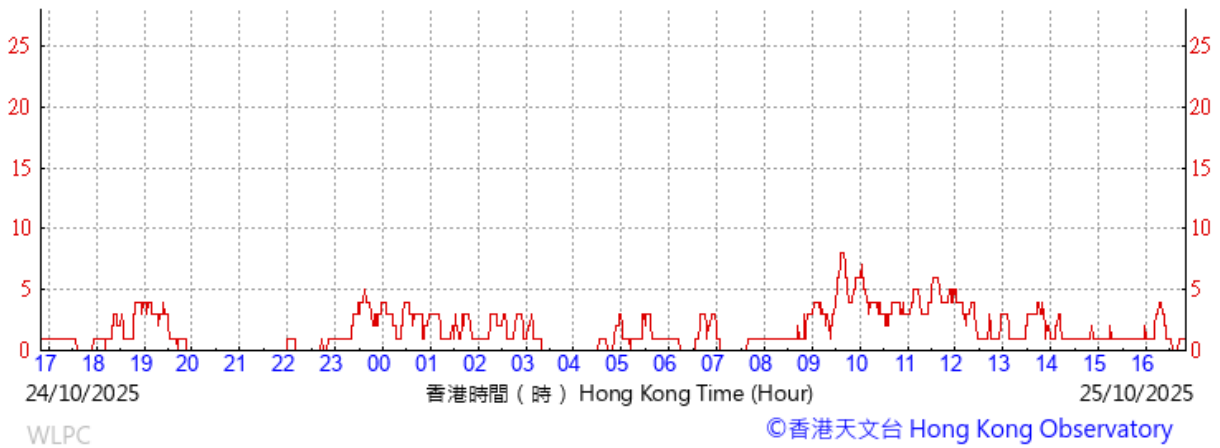
Wind Data for Wetland Park

25 October 2025

(於香港時間25/10/2025 16時50分更新) (Updated at 16:50H on 25/10/2025)

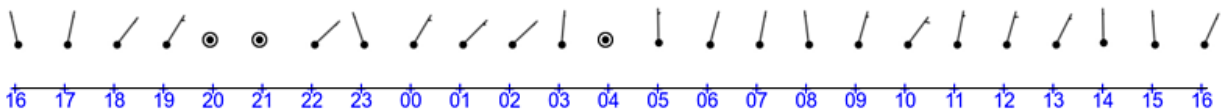


(公里/小時) (於香港時間25/10/2025 16時50分更新) (Updated at 16:50H on 25/10/2025) (km/h)



十分鐘平均風向及風速

10-minute mean wind



24/10/2025

香港時間 (時) Hong Kong Time (Hour)

25/10/2025

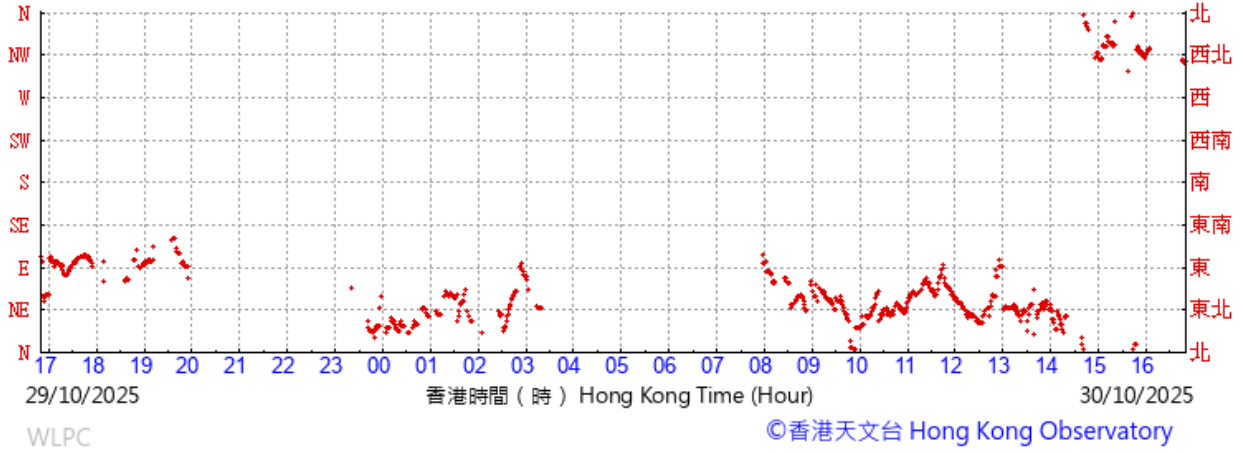
WLPC

©香港天文台 Hong Kong Observatory

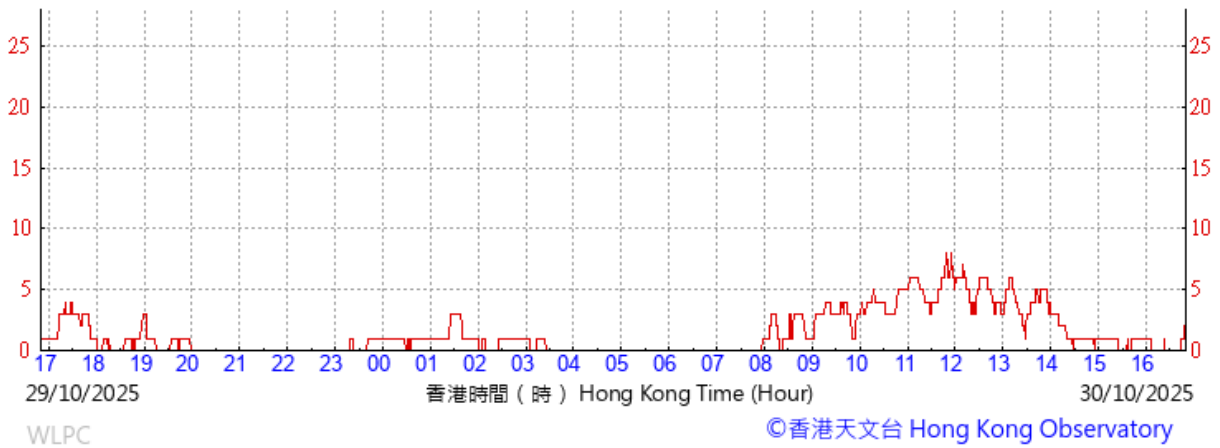
Wind Data for Wetland Park

30 October 2025

(於香港時間30/10/2025 16 時 50 分更新) (Updated at 16:50H on 30/10/2025)

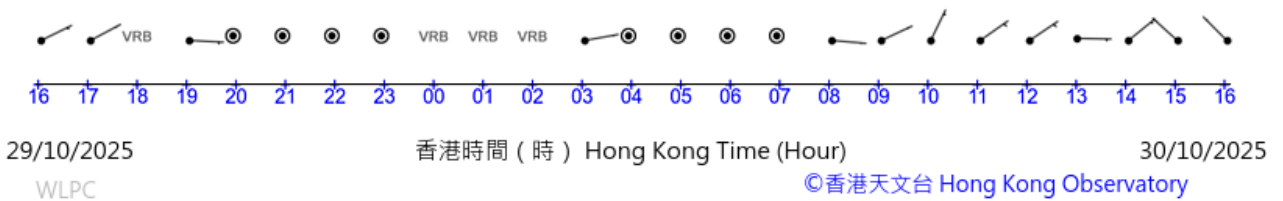


(公里/小時) (於香港時間30/10/2025 16 時 50 分更新) (Updated at 16:50H on 30/10/2025) (km/h)



十分鐘平均風向及風速

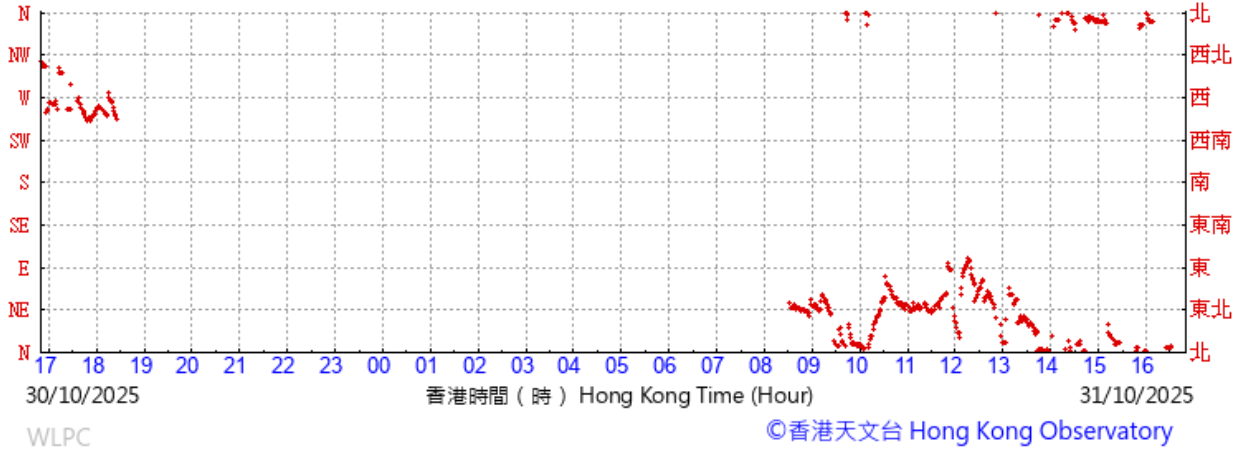
10-minute mean wind



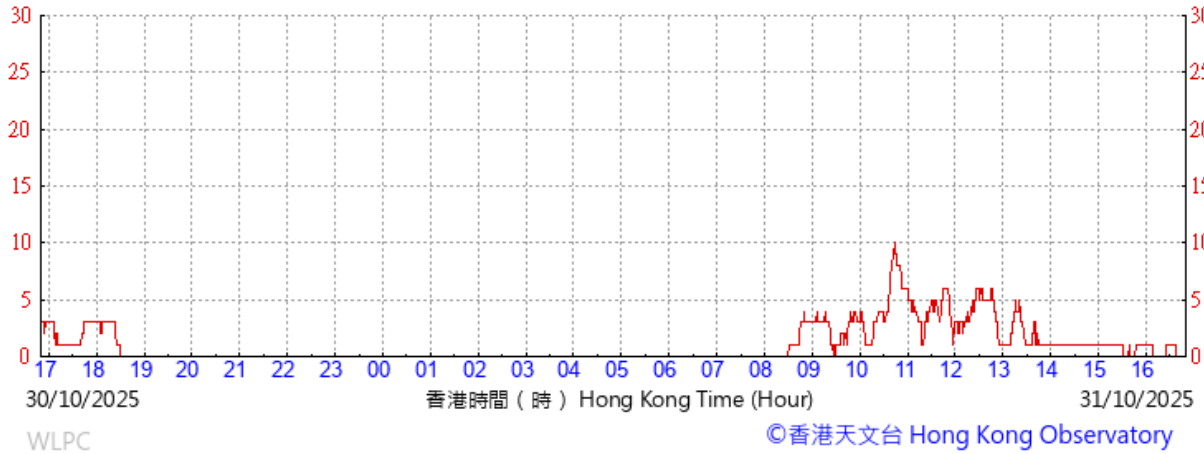
Wind Data for Wetland Park

31 October 2025

(於香港時間31/10/2025 16 時 50 分更新) (Updated at 16:50H on 31/10/2025)

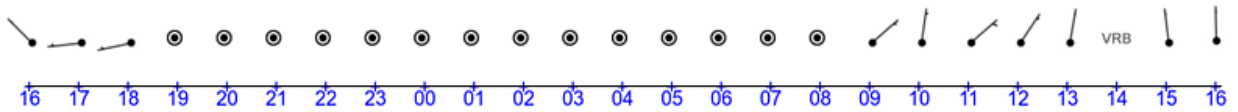


(公里/小時) (於香港時間31/10/2025 16 時 50 分更新) (Updated at 16:50H on 31/10/2025) (km/h)



十分鐘平均風向及風速

10-minute mean wind



30/10/2025

香港時間 (時) Hong Kong Time (Hour)

31/10/2025

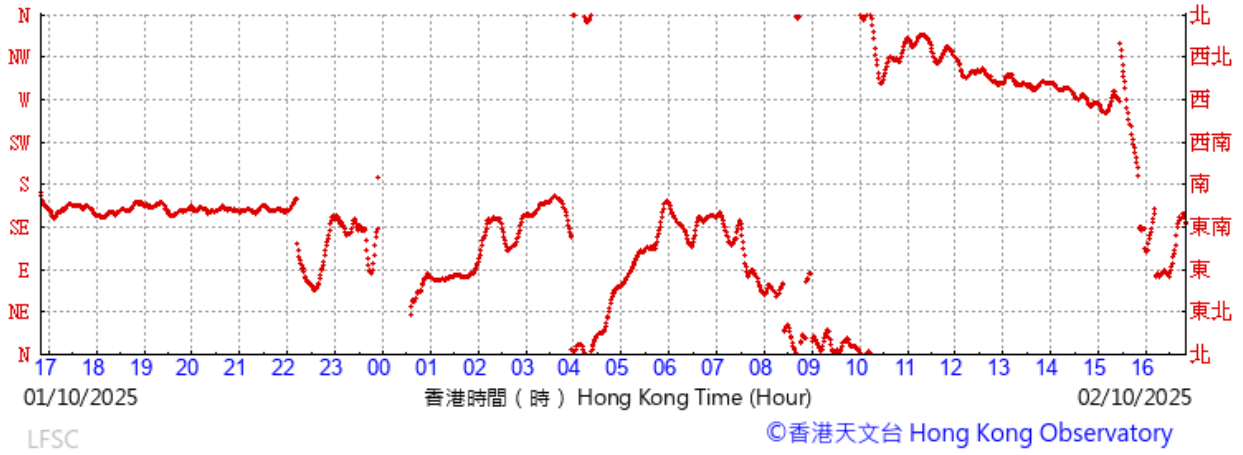
WLPC

©香港天文台 Hong Kong Observatory

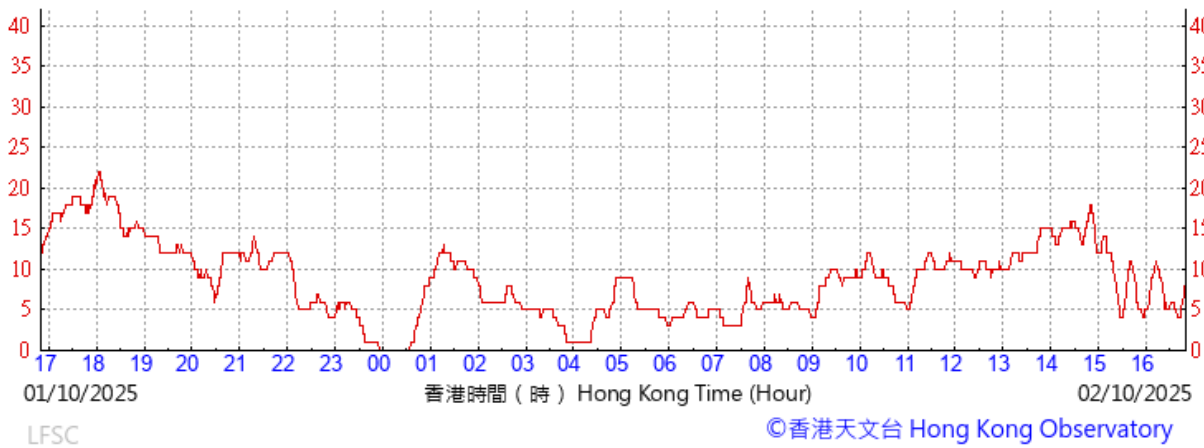
Wind Data for Lau Fau Shan

2 October 2025

(於香港時間02/10/2025 16 時 50 分更新) (Updated at 16:50H on 02/10/2025)

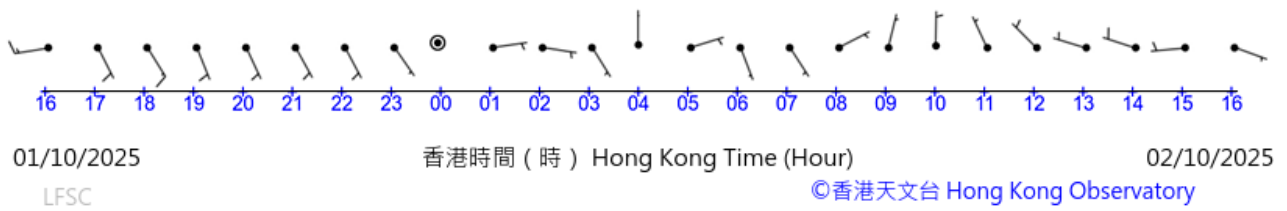


(公里/小時) (於香港時間02/10/2025 16 時 50 分更新) (Updated at 16:50H on 02/10/2025) (km/h)



十分鐘平均風向及風速

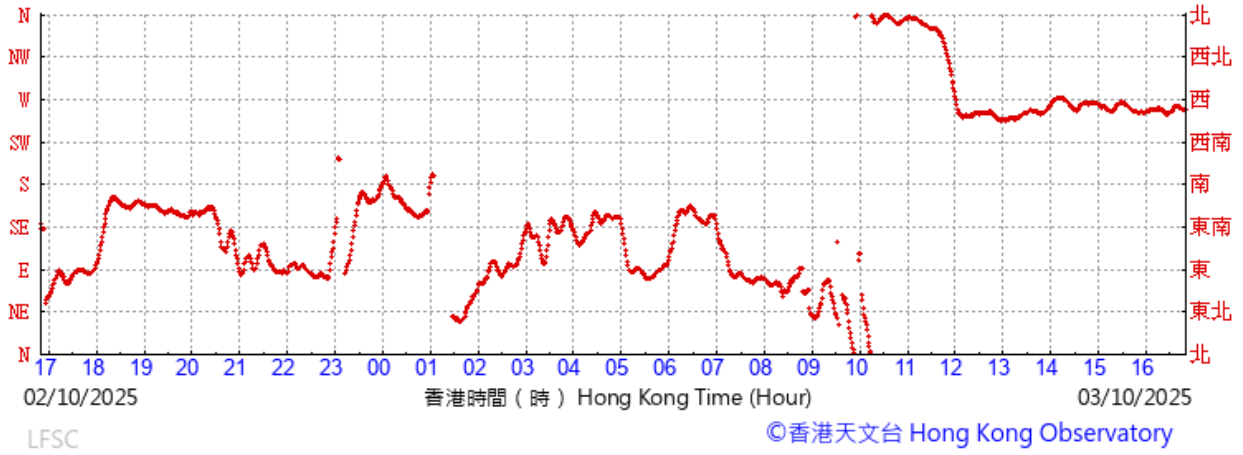
10-minute mean wind



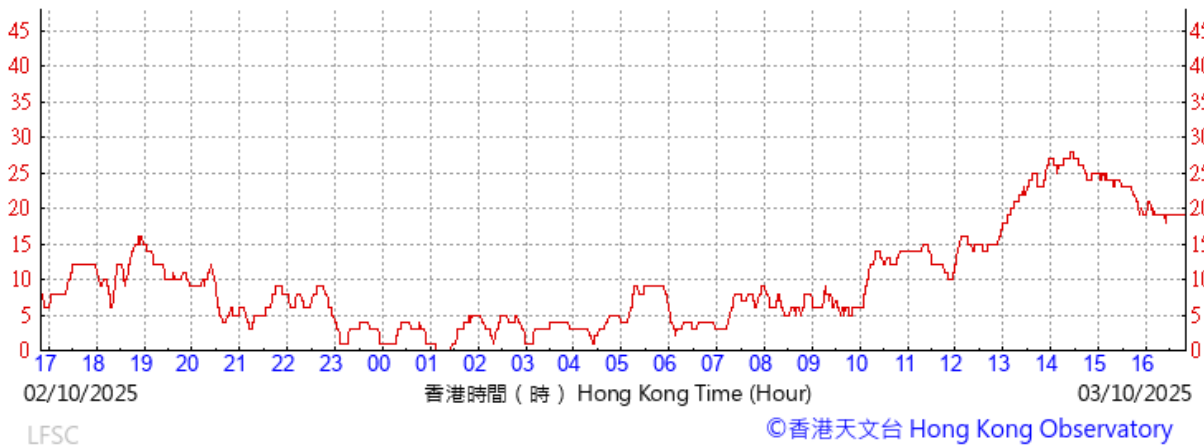
Wind Data for Lau Fau Shan

3 October 2025

(於香港時間03/10/2025 16時50分更新) (Updated at 16:50H on 03/10/2025)

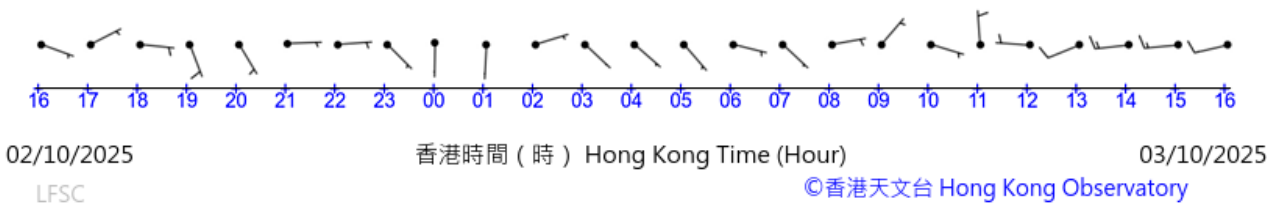


(公里/小時) (於香港時間03/10/2025 16時50分更新) (Updated at 16:50H on 03/10/2025) (km/h)



十分鐘平均風向及風速

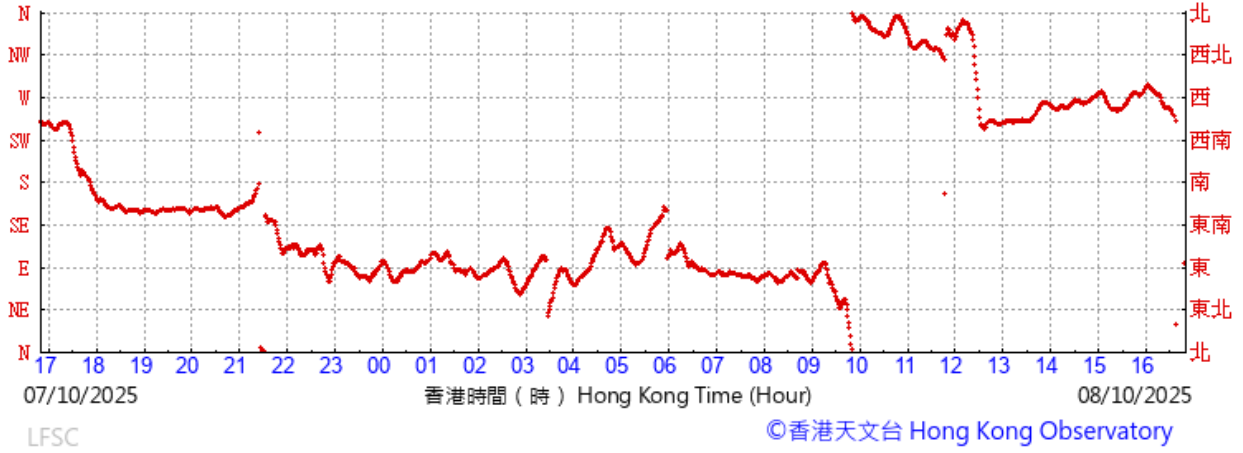
10-minute mean wind



Wind Data for Lau Fau Shan

8 October 2025

(於香港時間08/10/2025 16 時 50 分更新) (Updated at 16:50H on 08/10/2025)

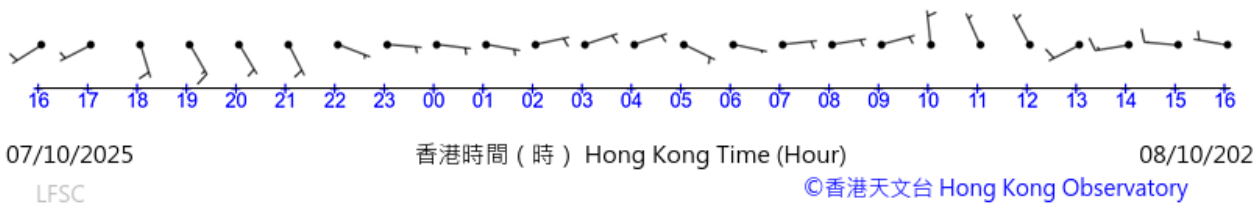


(公里/小時) (於香港時間08/10/2025 16 時 50 分更新) (Updated at 16:50H on 08/10/2025) (km/h)



十分鐘平均風向及風速

10-minute mean wind



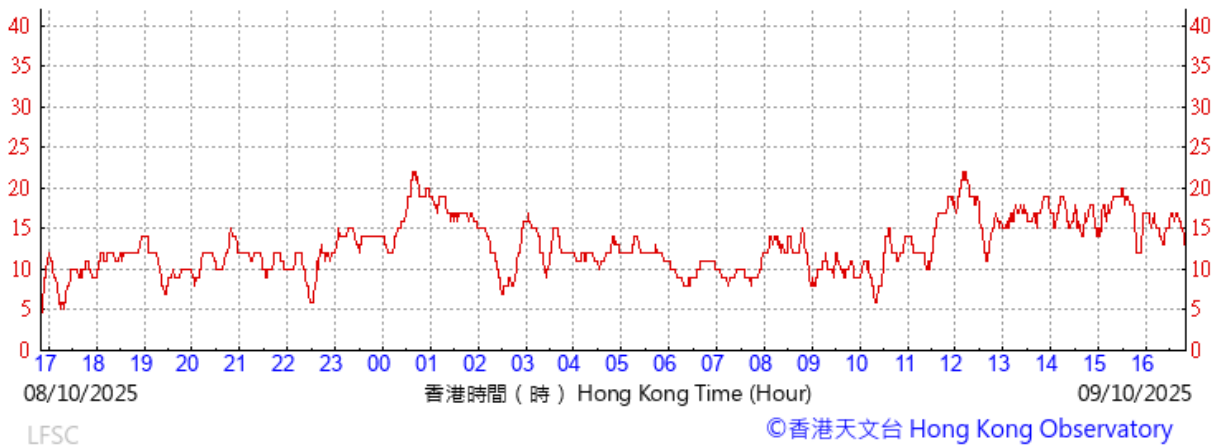
Wind Data for Lau Fau Shan

9 October 2025

(於香港時間09/10/2025 16 時 50 分更新) (Updated at 16:50H on 09/10/2025)

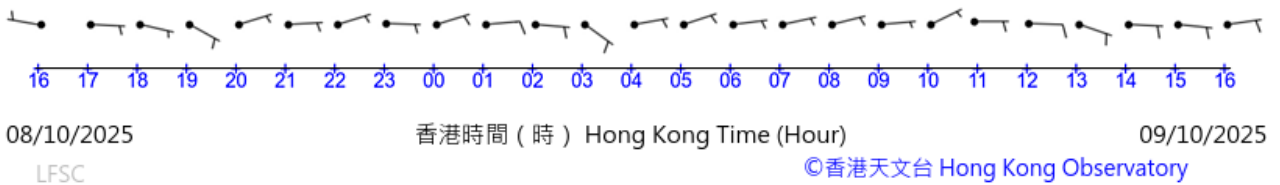


(公里/小時) (於香港時間09/10/2025 16 時 50 分更新) (Updated at 16:50H on 09/10/2025) (km/h)



十分鐘平均風向及風速

10-minute mean wind



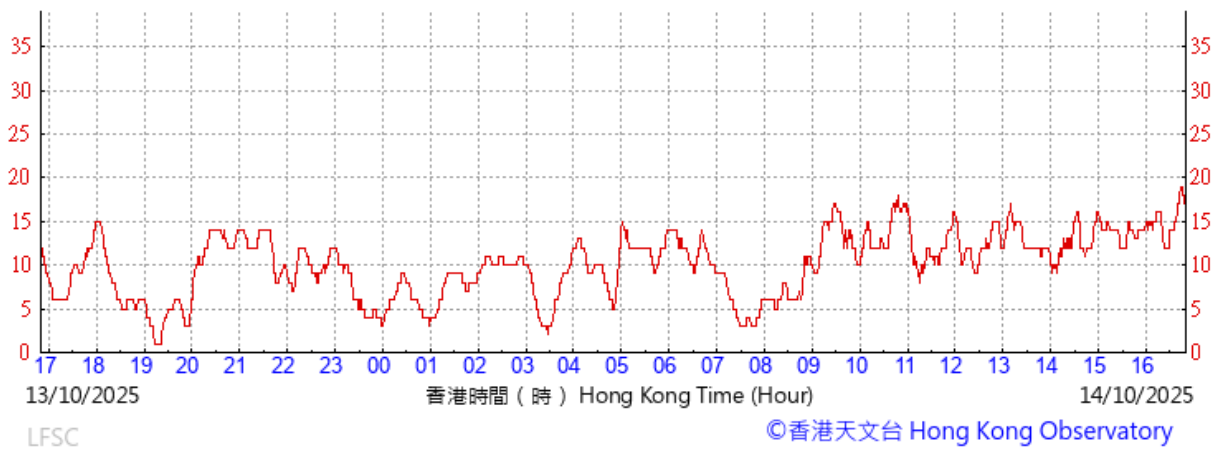
Wind Data for Lau Fau Shan

14 October 2025

(於香港時間14/10/2025 16 時 50 分更新) (Updated at 16:50H on 14/10/2025)

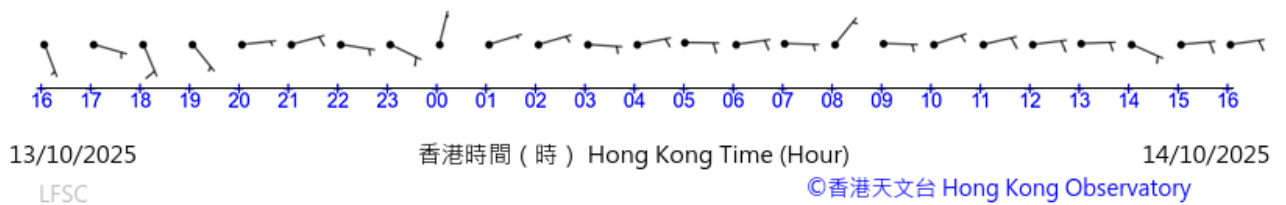


(公里/小時) (於香港時間14/10/2025 16 時 50 分更新) (Updated at 16:50H on 14/10/2025) (km/h)



十分鐘平均風向及風速

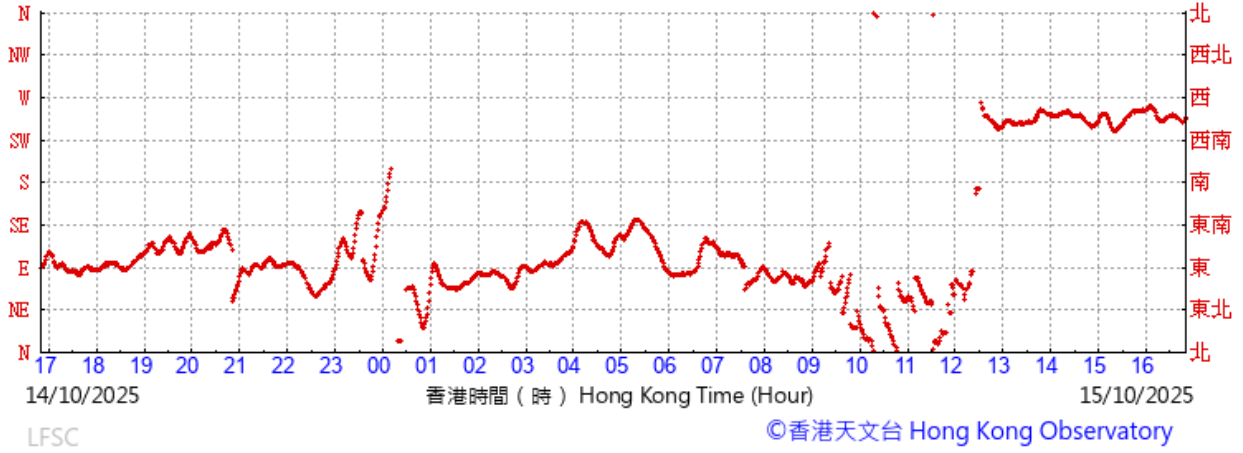
10-minute mean wind



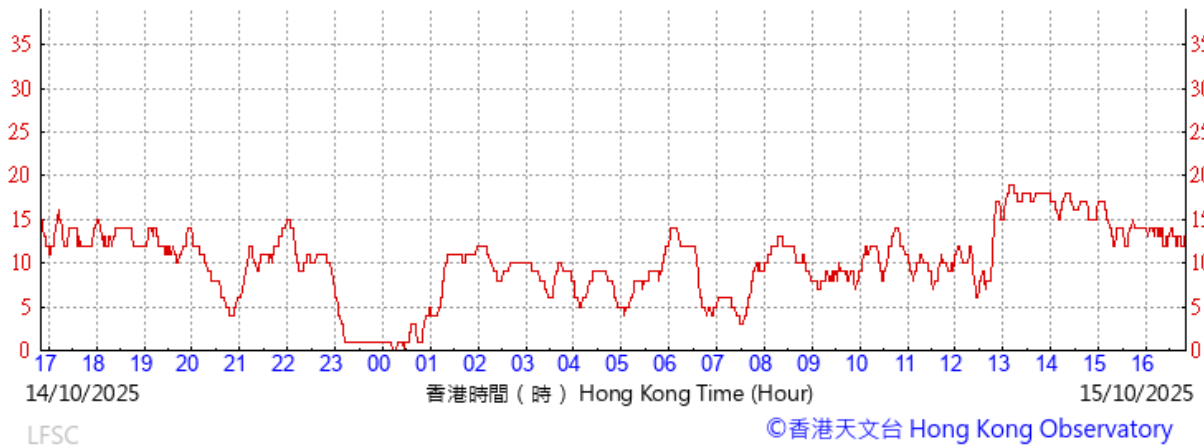
Wind Data for Lau Fau Shan

15 October 2025

(於香港時間15/10/2025 16時50分更新) (Updated at 16:50H on 15/10/2025)

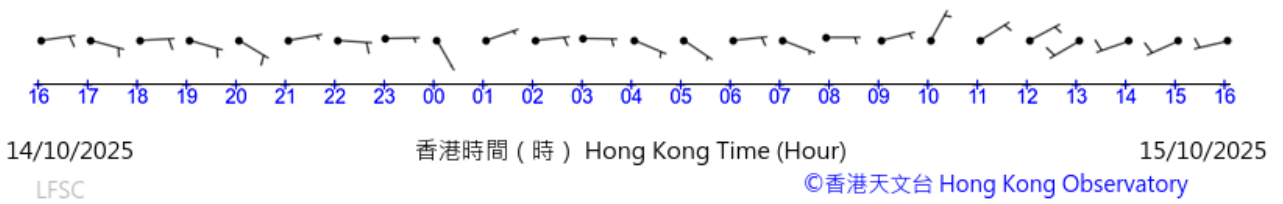


(公里/小時) (於香港時間15/10/2025 16時50分更新) (Updated at 16:50H on 15/10/2025) (km/h)



十分鐘平均風向及風速

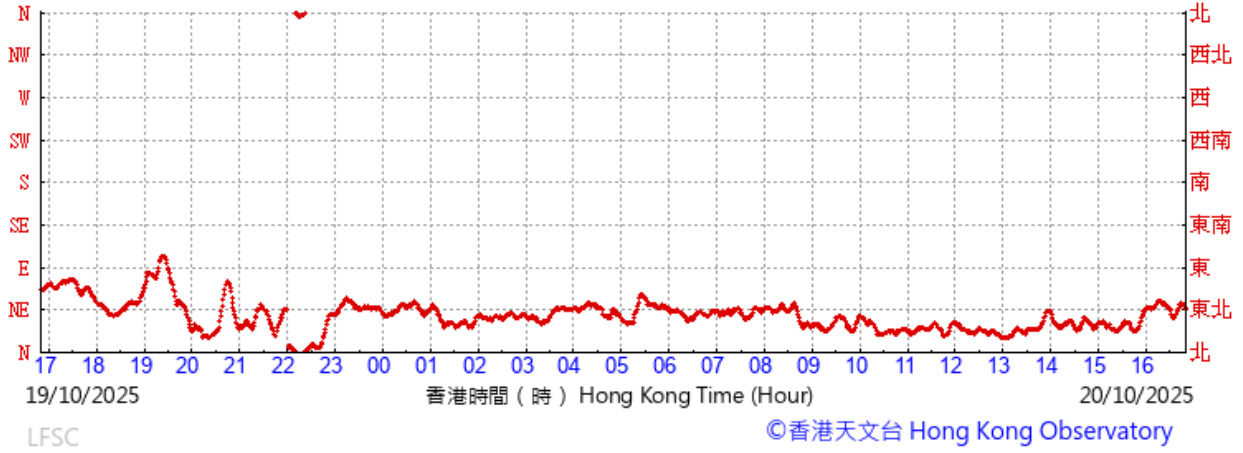
10-minute mean wind



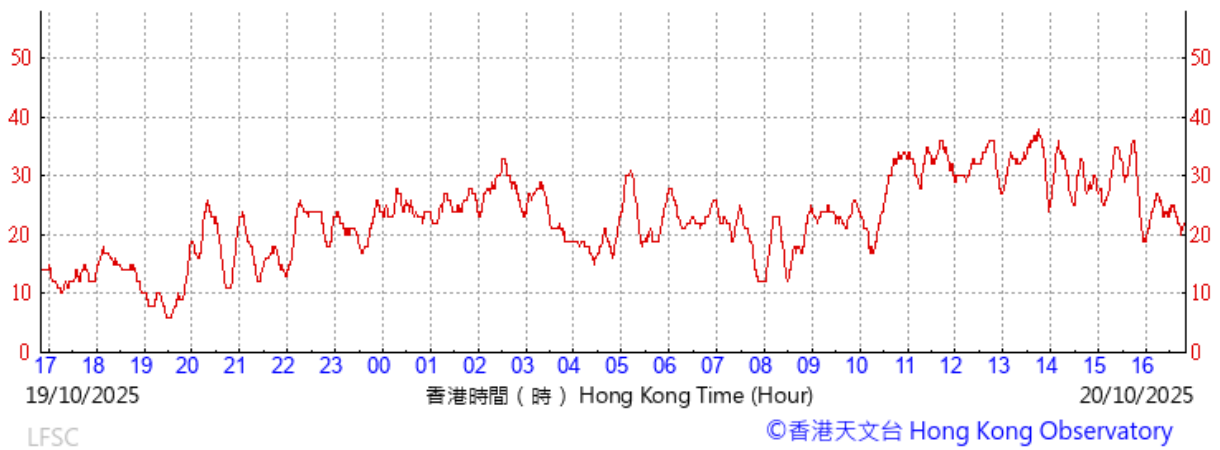
Wind Data for Lau Fau Shan

20 October 2025

(於香港時間20/10/2025 16 時 50 分更新) (Updated at 16:50H on 20/10/2025)

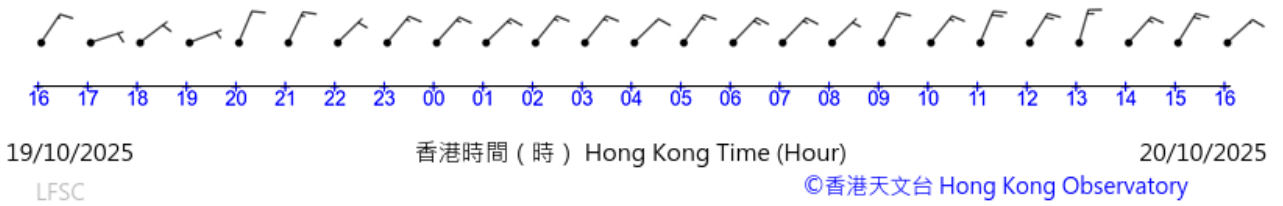


(公里/小時) (於香港時間20/10/2025 16 時 50 分更新) (Updated at 16:50H on 20/10/2025) (km/h)



十分鐘平均風向及風速

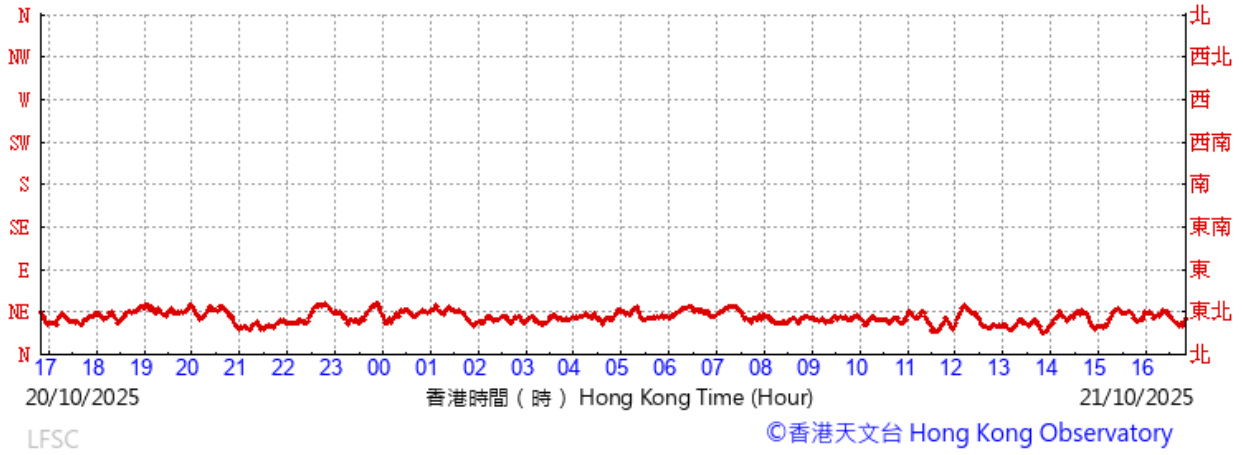
10-minute mean wind



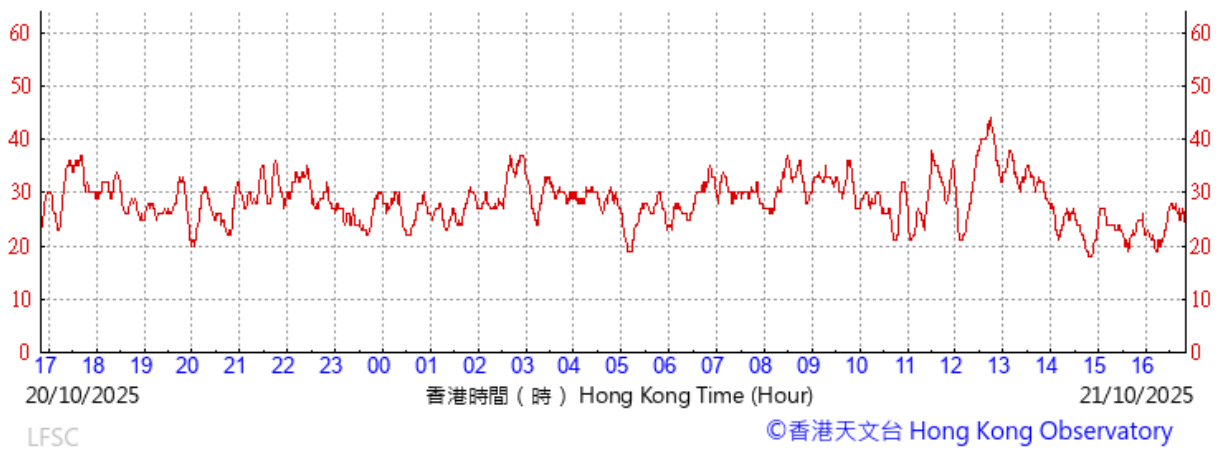
Wind Data for Lau Fau Shan

21 October 2025

(於香港時間21/10/2025 16 時 50 分更新) (Updated at 16:50H on 21/10/2025)

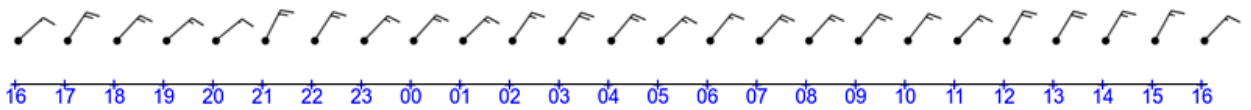


(公里/小時) (於香港時間21/10/2025 16 時 50 分更新) (Updated at 16:50H on 21/10/2025) (km/h)



十分鐘平均風向及風速

10-minute mean wind



20/10/2025

香港時間 (時) Hong Kong Time (Hour)

21/10/2025

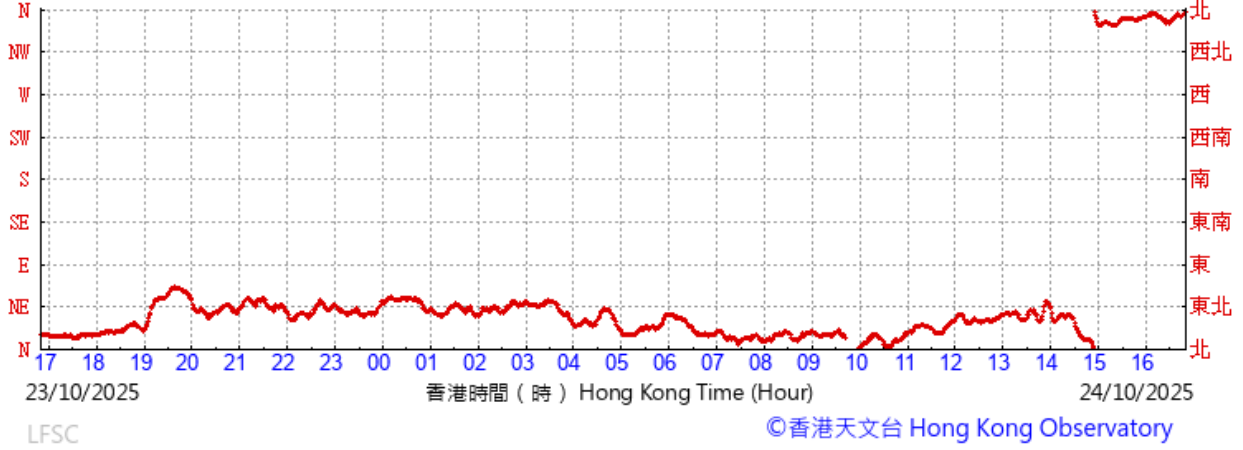
LFSC

©香港天文台 Hong Kong Observatory

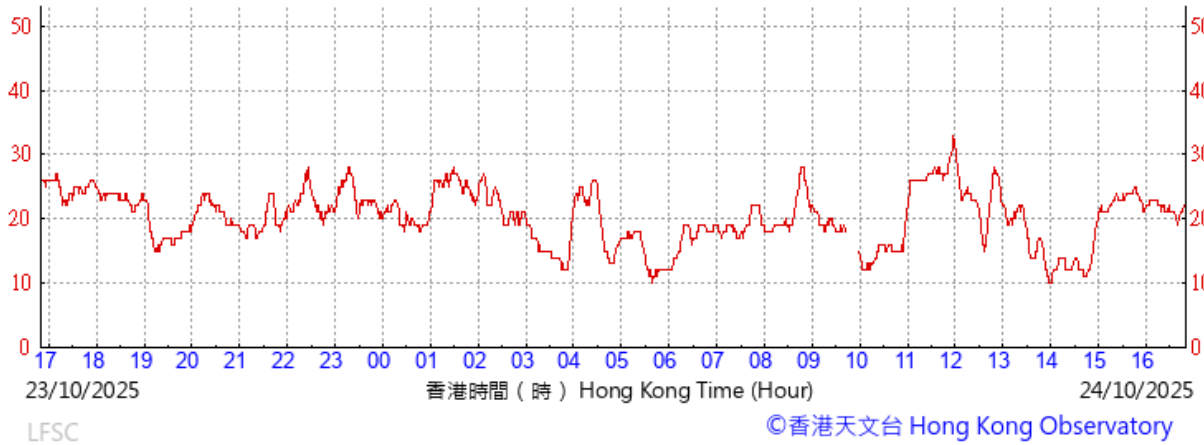
Wind Data for Lau Fau Shan

24 October 2025

(於香港時間24/10/2025 16 時 50 分更新) (Updated at 16:50H on 24/10/2025)

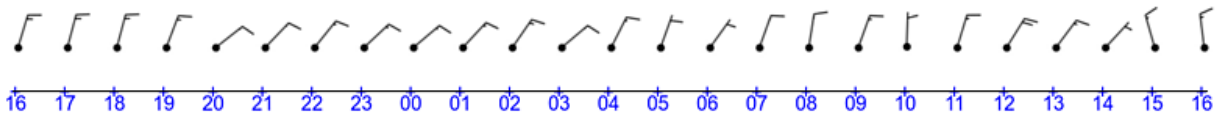


(公里/小時) (於香港時間24/10/2025 16 時 50 分更新) (Updated at 16:50H on 24/10/2025) (km/h)



十分鐘平均風向及風速

10-minute mean wind



23/10/2025

香港時間 (時) Hong Kong Time (Hour)

24/10/2025

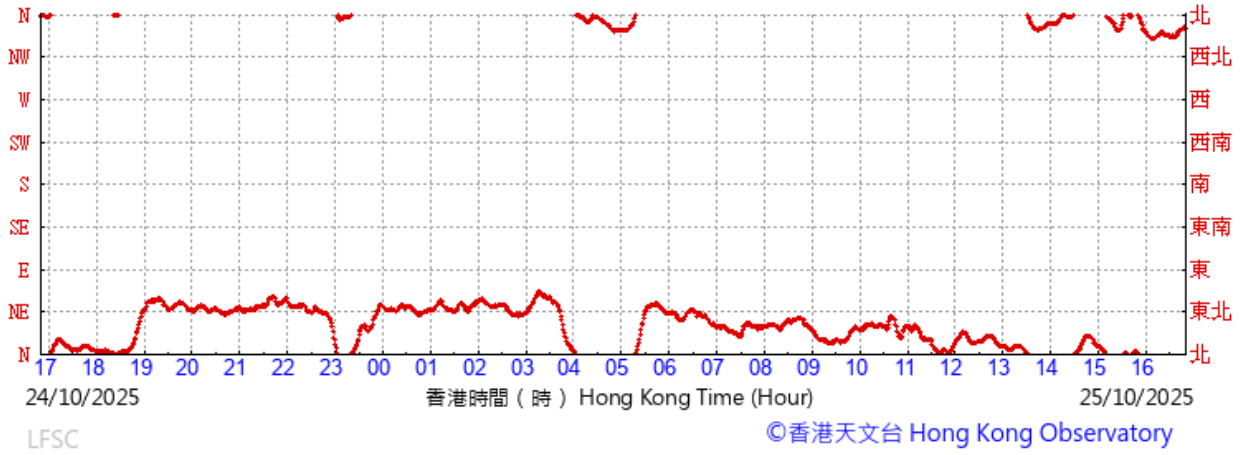
LFSC

©香港天文台 Hong Kong Observatory

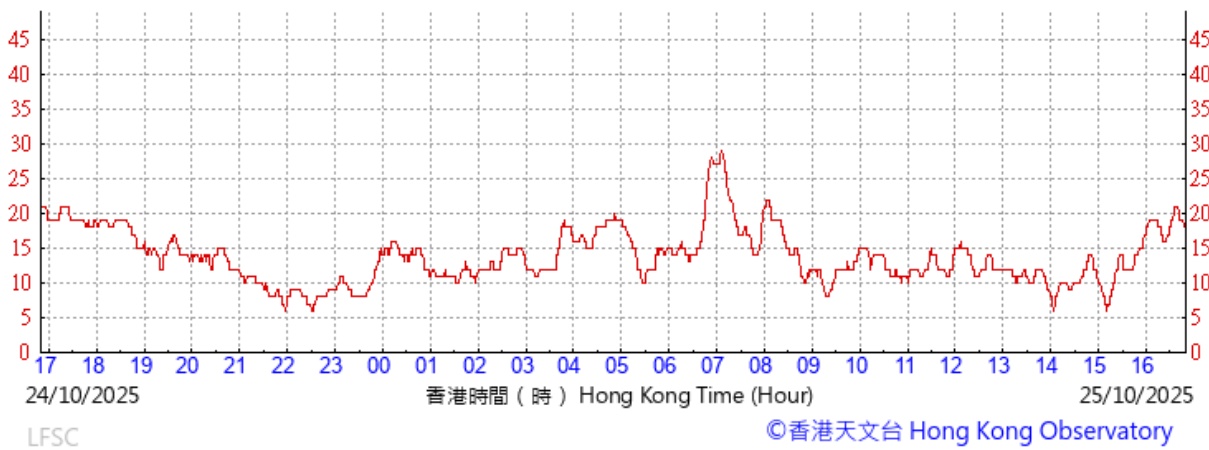
Wind Data for Lau Fau Shan

25 October 2025

(於香港時間25/10/2025 16時50分更新) (Updated at 16:50H on 25/10/2025)

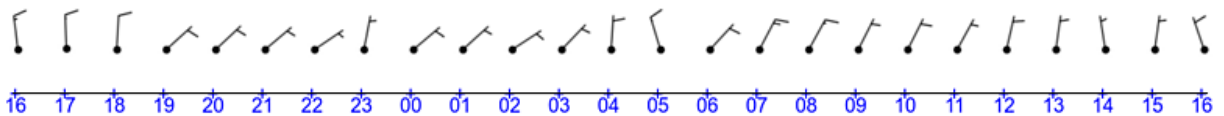


(公里/小時) (於香港時間25/10/2025 16時50分更新) (Updated at 16:50H on 25/10/2025) (km/h)



十分鐘平均風向及風速

10-minute mean wind



24/10/2025

香港時間 (時) Hong Kong Time (Hour)

25/10/2025

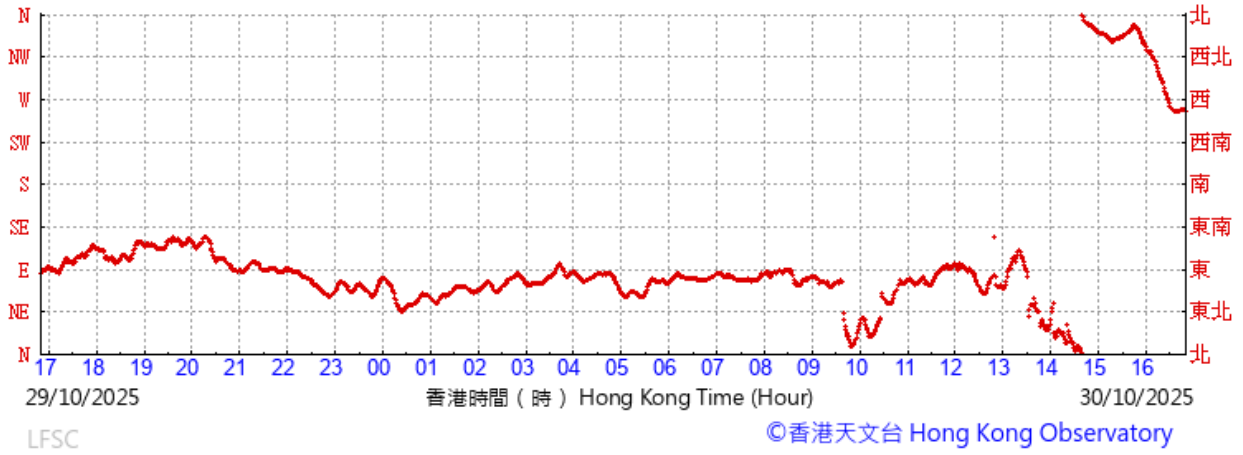
LFSC

©香港天文台 Hong Kong Observatory

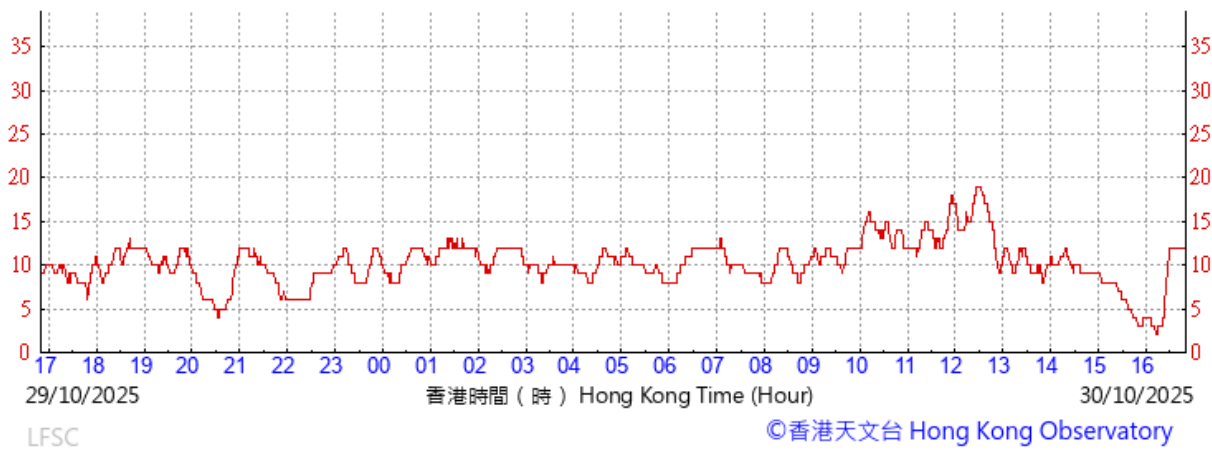
Wind Data for Lau Fau Shan

30 October 2025

(於香港時間30/10/2025 16時50分更新) (Updated at 16:50H on 30/10/2025)

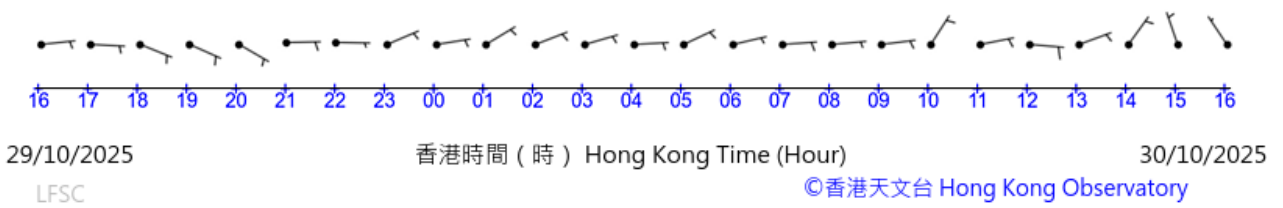


(公里/小時) (於香港時間30/10/2025 16時50分更新) (Updated at 16:50H on 30/10/2025) (km/h)



十分鐘平均風向及風速

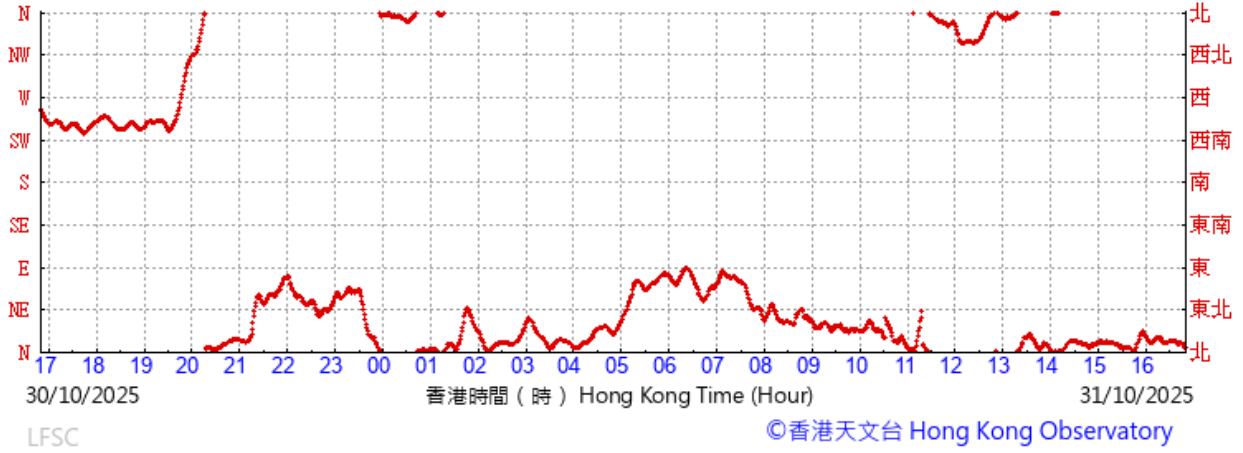
10-minute mean wind



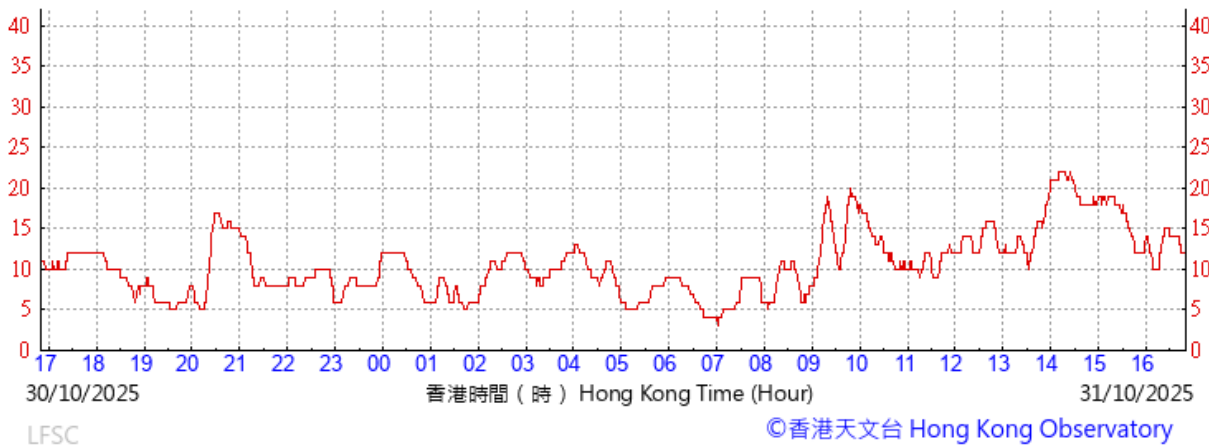
Wind Data for Lau Fau Shan

31 October 2025

(於香港時間31/10/2025 16 時 50 分更新) (Updated at 16:50H on 31/10/2025)

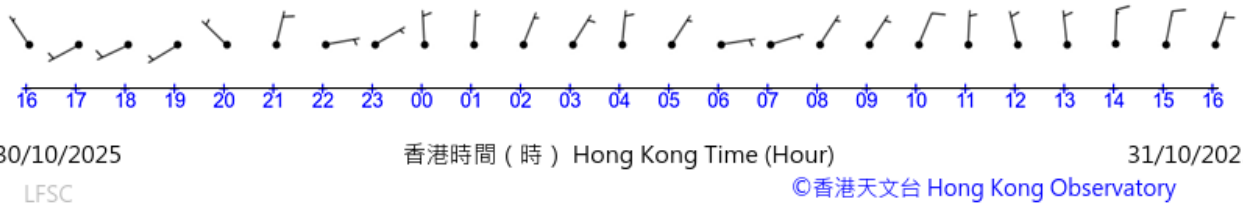


(公里/小時) (於香港時間31/10/2025 16 時 50 分更新) (Updated at 16:50H on 31/10/2025) (km/h)



十分鐘平均風向及風速

10-minute mean wind



Daily Extract

Daily Extract of Meteorological Observations , October 2025

[Back](#) Year 2025 ▼ Month 10 ▼ [Go](#)

Day	Hong Kong Observatory								King's Park	Waglan Island [^]	
	Mean Pressure (hPa)	Air Temperature			Mean Dew Point (deg. C)	Mean Relative Humidity (%)	Mean Amount of Cloud (%)	Total Rainfall (mm)	Total Bright Sunshine (hours)	Prevailing Wind Direction (degrees)	Mean Wind Speed (km/h)
		Absolute Daily Max (deg. C)	Mean (deg. C)	Absolute Daily Min (deg. C)							
01	1012.2	33.6	29.8	27.7	24.3	73	50	0.0	10.7	***	***
02	1012.9	32.5	29.5	27.9	24.7	76	43	Trace	10.9	***	***
03	1012.5	33.4	29.7	27.8	24.4	73	43	0.0	10.1	***	***
04	1010.6	33.4	29.6	27.5	23.5	70	60	0.6	6.9	***	***
05	1010.8	29.9	28.8	27.8	25.1	81	88	1.0	1.3	***	***
06	1013.1	31.0	28.6	27.3	25.0	81	68	0.6	5.3	***	***
07	1013.6	32.7	29.3	26.7	23.6	72	34	0.0	10.0	***	***
08	1012.8	33.1	30.0	28.0	23.9	71	47	0.0	9.7	***	***
09	1012.5	32.7	29.8	28.4	24.3	73	36	Trace	9.9	***	***
10	1012.1	32.1	29.2	27.8	24.2	75	56	0.1	6.1	***	***
11	1011.4	32.5	29.5	28.0	24.6	75	54	0.0	10.1	***	***
12	1011.8	29.1	28.3	26.6	25.5	85	83	15.7	1.7	***	***
13	1012.8	31.0	28.7	27.1	25.7	84	75	3.8	8.0	***	***
14	1013.3	32.0	29.1	26.7	25.3	80	55	5.5	9.7	***	***
15	1013.4	32.8	29.7	27.6	24.0	73	31	0.0	10.3	***	***
16	1013.8	32.0	29.6	28.3	23.9	72	43	0.0	8.9	***	***
17	1014.0	32.2	29.6	28.1	24.0	72	49	0.0	8.6	***	***
18	1012.6	32.8	29.9	28.3	24.8	74	48	0.0	9.5	***	***
19	1011.5	32.9	30.1	28.2	23.1	67	66	0.0	7.0	***	***
20	1011.8	29.0	26.8	23.7	19.9	66	87	Trace	3.0	***	***
21	1014.4	24.0	22.4	20.4	16.6	70	94	0.1	0.1	***	***
22	1016.4	20.9	19.2	18.2	14.8	76	92	3.3	0.0	***	***
23	1017.2	22.8	20.8	18.7	14.1	65	88	0.0	0.2	***	***

24	1016.4	26.4	23.3	21.1	15.1	60	88	Trace	3.8	***	***
25	1015.5	29.0	25.6	23.2	17.2	60	82	Trace	6.9	***	***
26	1015.6	29.2	26.5	24.2	17.2	57	79	0.0	9.1	***	***
27	1016.9	26.1	24.6	22.9	17.0	63	88	Trace	0.0	***	***
28	1017.1	24.4	23.4	21.5	18.4	73	89	0.5	0.0	***	***
29	1016.7	25.5	24.4	22.9	19.3	73	90	Trace	0.5	***	***
30	1016.1	28.9	26.3	24.8	20.4	70	82	Trace	5.6	***	***
31	1015.6	28.7	26.6	25.1	20.1	68	73	0.0	5.4	***	***
Mean/Total	1013.8	29.9	27.4	25.6	21.7	72	66	31.2	189.3	***	***
Climatological Normal?	1014.0	28.1	25.7	23.9	20.2	73	58	120.3	197.8	080	26.:

*** unavailable

^ Information of wind direction and wind speed for Waglan Island are based on automatic weather station data since August 1989

Trace means rainfall less than 0.05 mm

? 1991-2020 Climatological Normal, unless otherwise specified

