

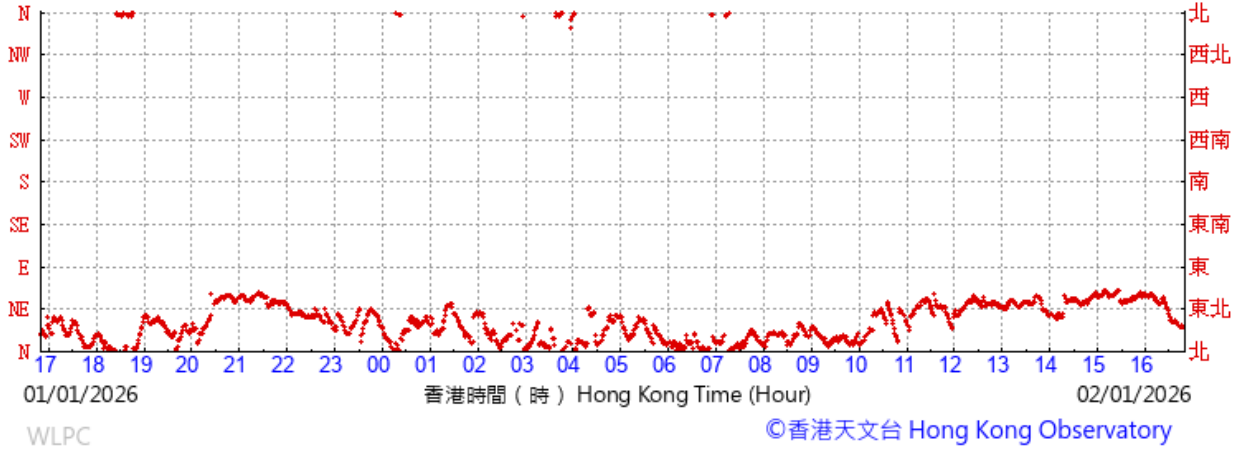
## **G. Weather Conditions during the Monitoring Period**



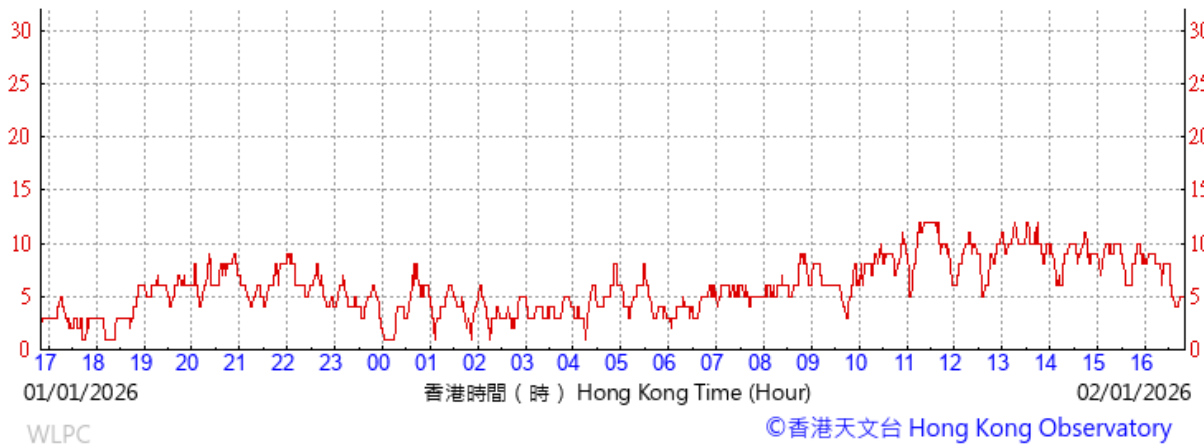
## Wind Data for Wetland Park

### 2 January 2026

(於香港時間02/01/2026 16時50分更新) (Updated at 16:50H on 02/01/2026)

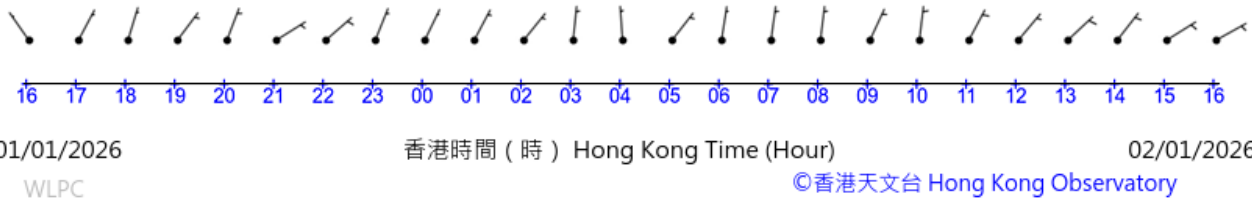


(公里/小時) (於香港時間02/01/2026 16時50分更新) (Updated at 16:50H on 02/01/2026) (km/h)



十分鐘平均風向及風速

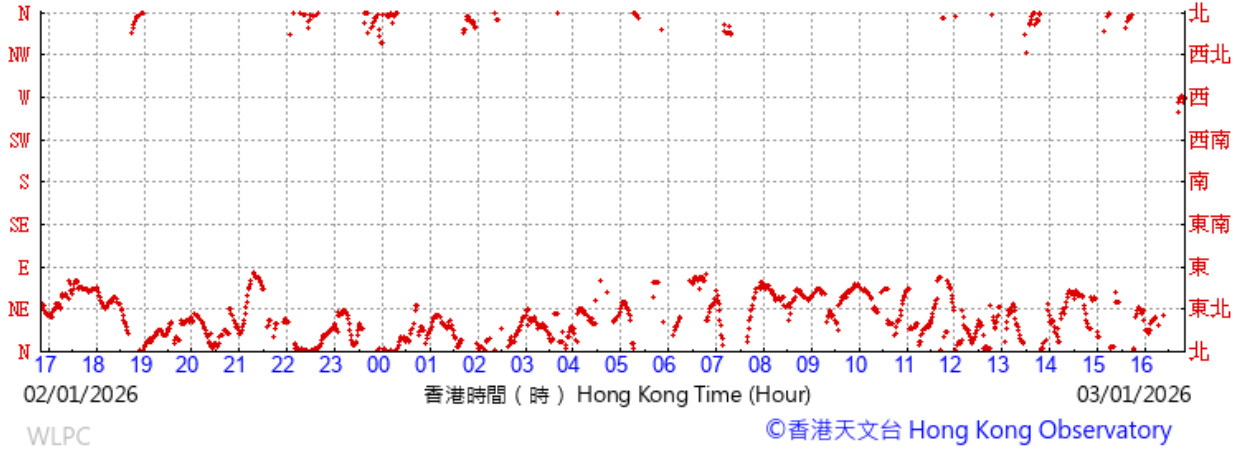
10-minute mean wind



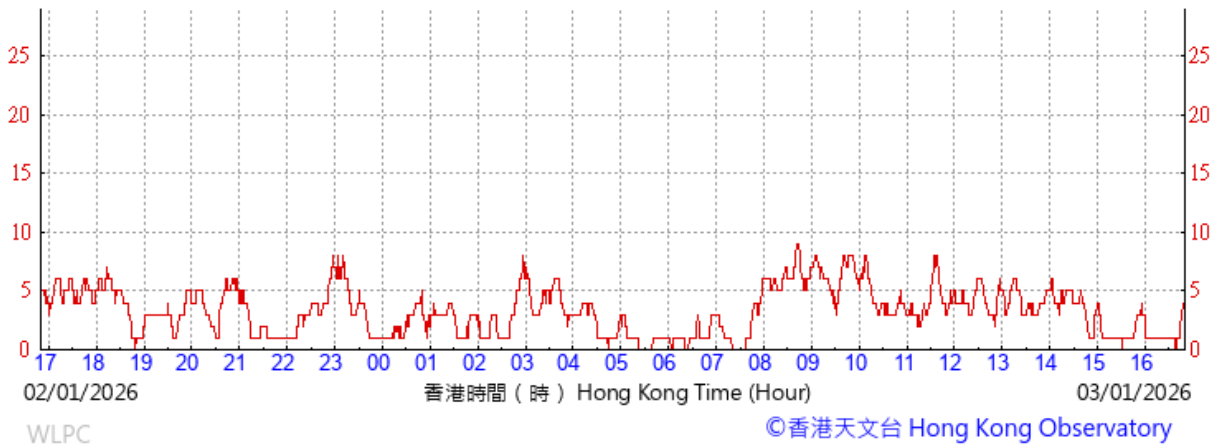
### Wind Data for Wetland Park

### 3 January 2026

(於香港時間03/01/2026 16 時 50 分更新) ( Updated at 16:50H on 03/01/2026 )



(公里/小時) (於香港時間03/01/2026 16 時 50 分更新) ( Updated at 16:50H on 03/01/2026 ) (km/h)



十分鐘平均風向及風速

10-minute mean wind



02/01/2026

香港時間 ( 時 ) Hong Kong Time (Hour)

03/01/2026

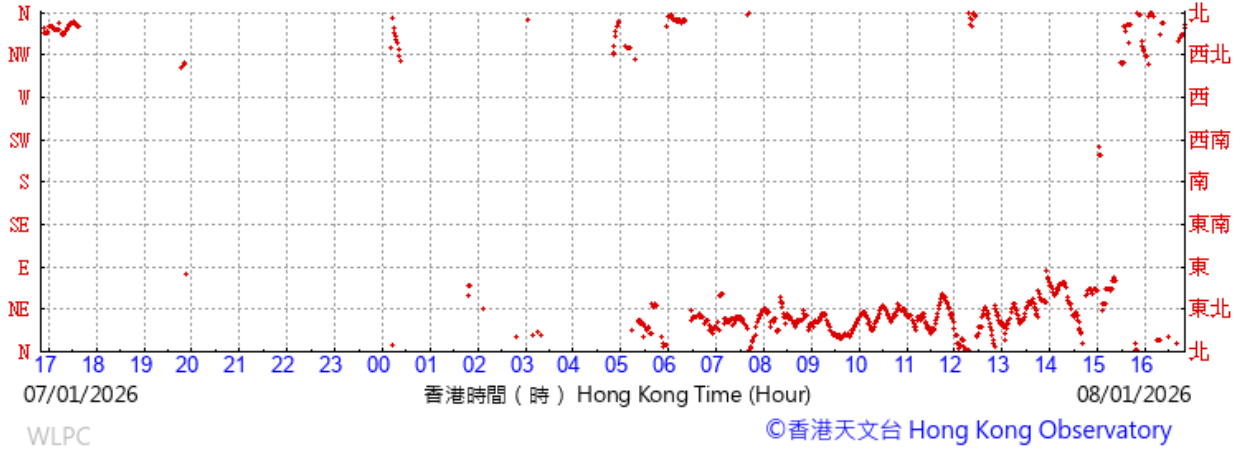
WLPC

©香港天文台 Hong Kong Observatory

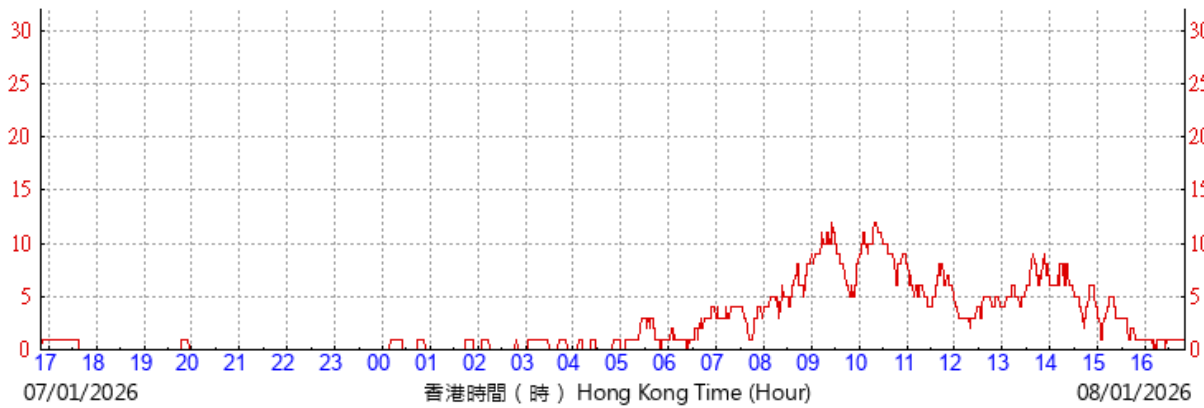
## Wind Data for Wetland Park

### 8 January 2026

(於香港時間08/01/2026 16 時 50 分更新) (Updated at 16:50H on 08/01/2026)

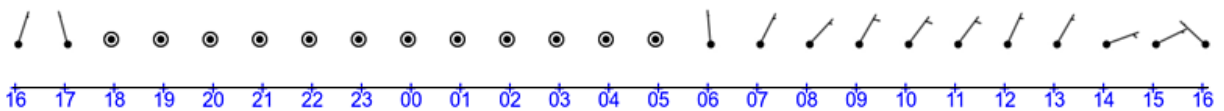


(公里/小時) (於香港時間08/01/2026 16 時 50 分更新) (Updated at 16:50H on 08/01/2026) (km/h)



十分鐘平均風向及風速

10-minute mean wind



07/01/2026

香港時間 (時) Hong Kong Time (Hour)

08/01/2026

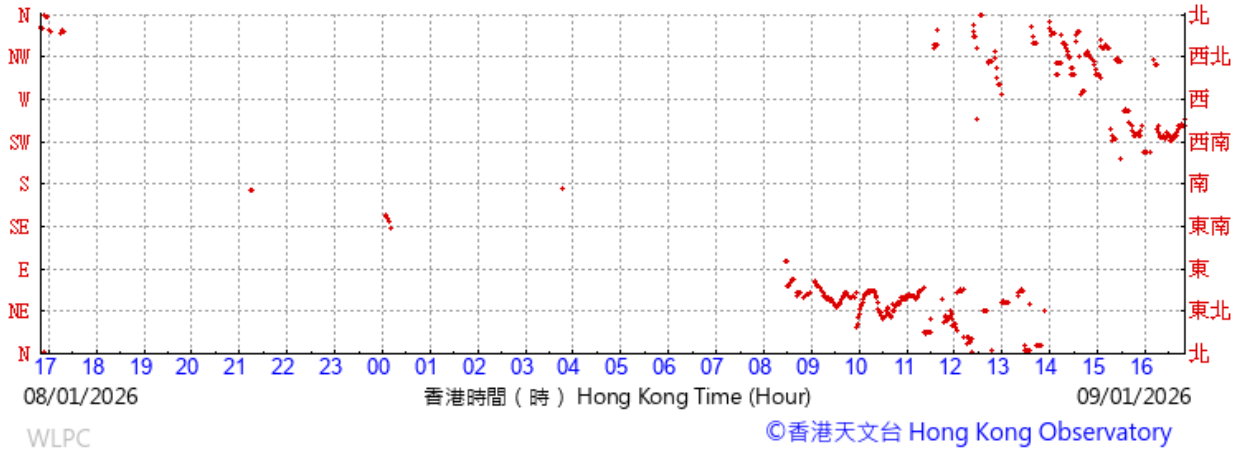
WLPC

©香港天文台 Hong Kong Observatory

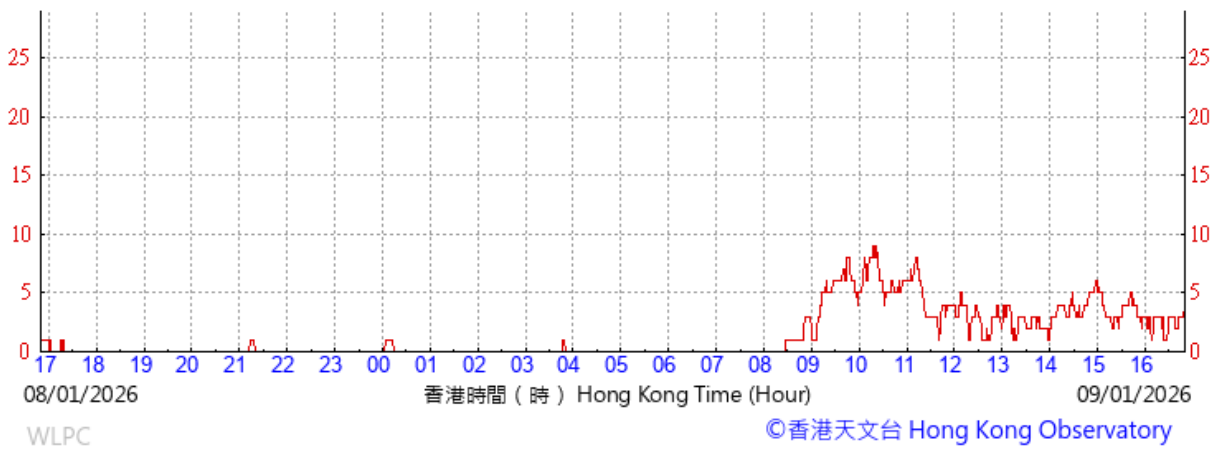
## Wind Data for Wetland Park

### 9 January 2026

(於香港時間09/01/2026 16 時 50 分更新) (Updated at 16:50H on 09/01/2026)

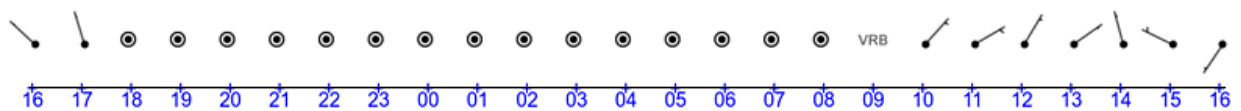


(公里/小時) (於香港時間09/01/2026 16 時 50 分更新) (Updated at 16:50H on 09/01/2026) (km/h)



十分鐘平均風向及風速

10-minute mean wind



08/01/2026

香港時間 (時) Hong Kong Time (Hour)

09/01/2026

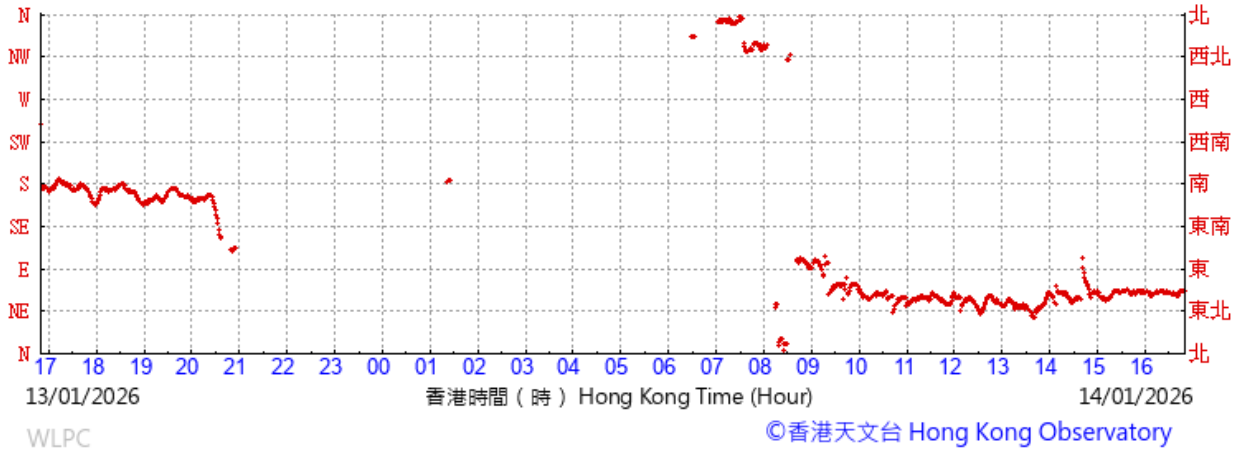
WLPC

©香港天文台 Hong Kong Observatory

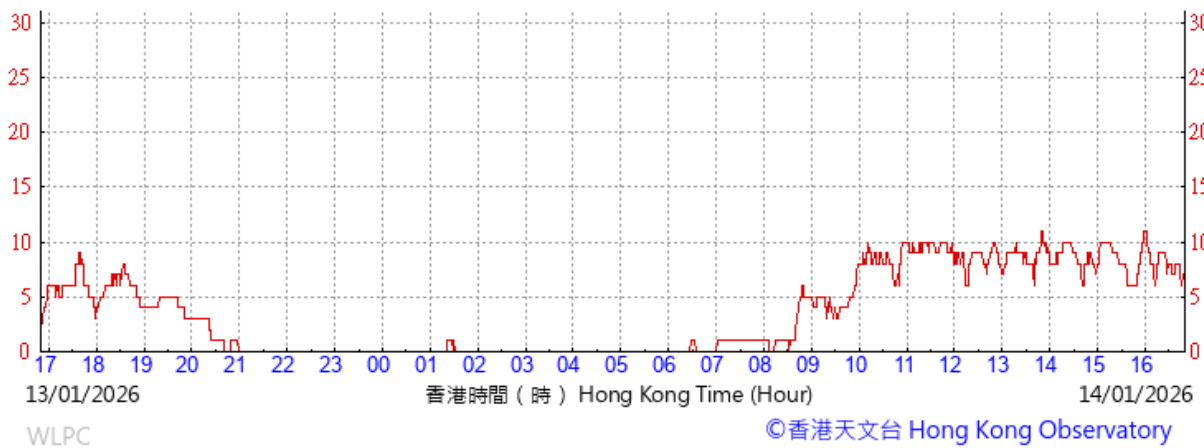
## Wind Data for Wetland Park

### 14 January 2026

(於香港時間14/01/2026 16 時 50 分更新) (Updated at 16:50H on 14/01/2026)

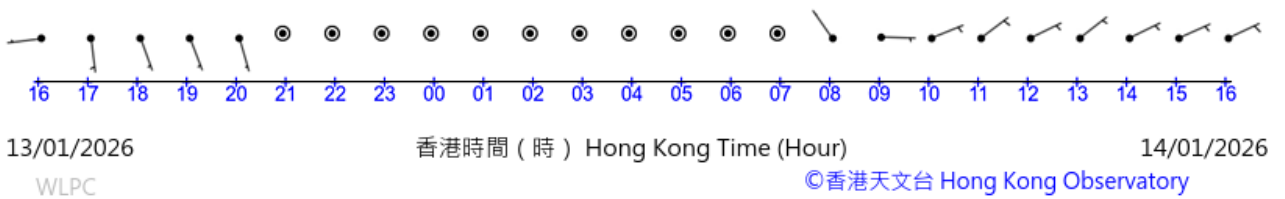


(公里/小時) (於香港時間14/01/2026 16 時 50 分更新) (Updated at 16:50H on 14/01/2026) (km/h)



十分鐘平均風向及風速

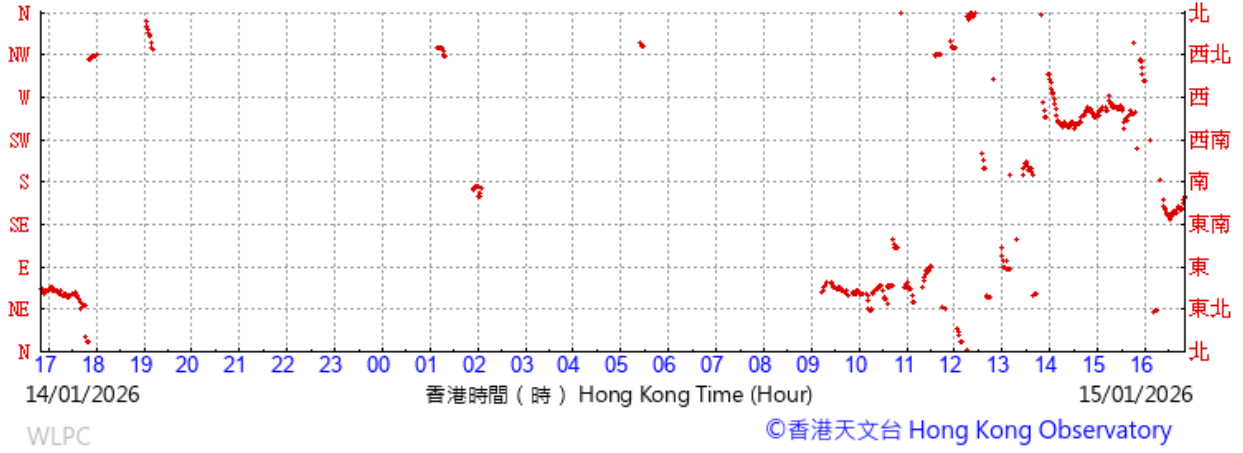
10-minute mean wind



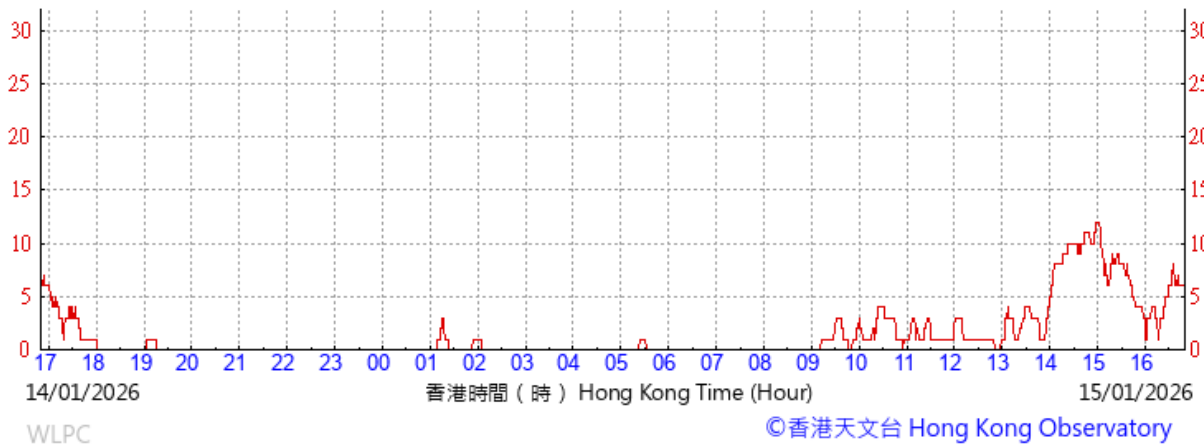
### Wind Data for Wetland Park

#### 15 January 2026

(於香港時間15/01/2026 16 時 50 分更新) (Updated at 16:50H on 15/01/2026)

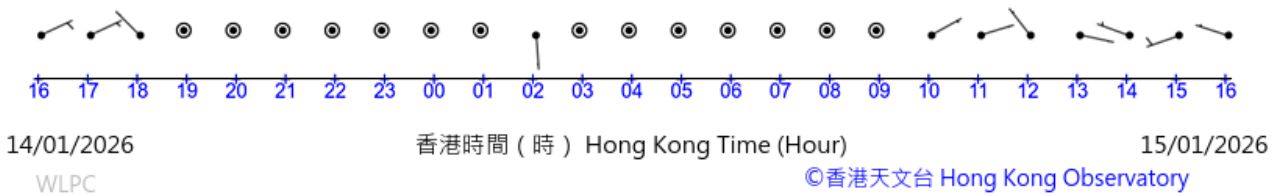


(公里/小時) (於香港時間15/01/2026 16 時 50 分更新) (Updated at 16:50H on 15/01/2026) (km/h)



十分鐘平均風向及風速

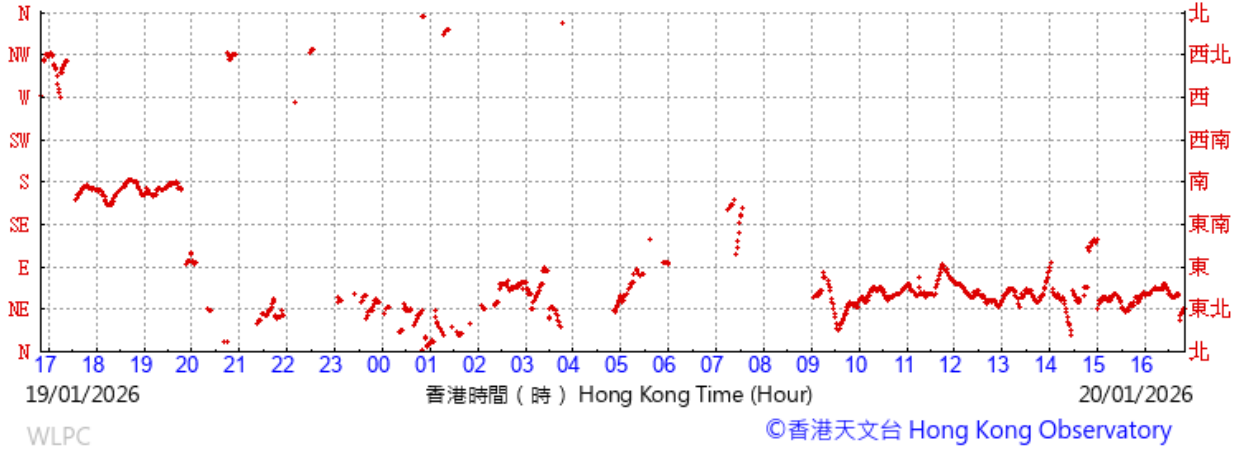
10-minute mean wind



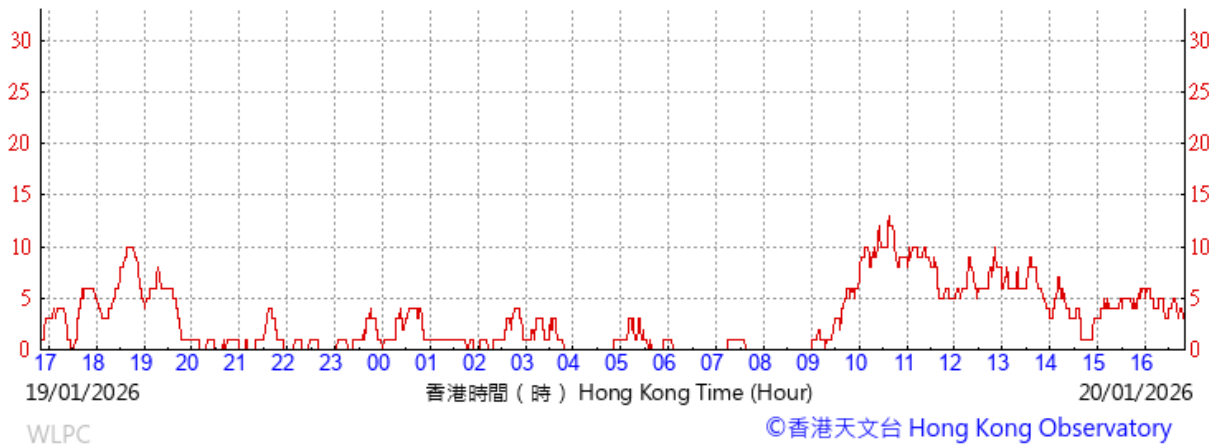
### Wind Data for Wetland Park

20 January 2026

(於香港時間20/01/2026 16 時 50 分更新) ( Updated at 16:50H on 20/01/2026 )

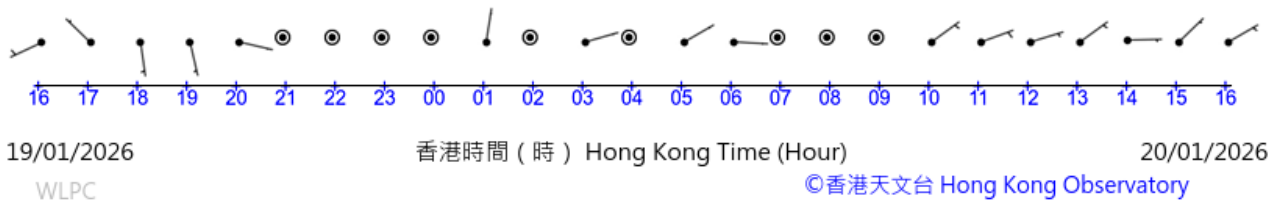


(公里/小時) (於香港時間20/01/2026 16 時 50 分更新) ( Updated at 16:50H on 20/01/2026 ) (km/h)



十分鐘平均風向及風速

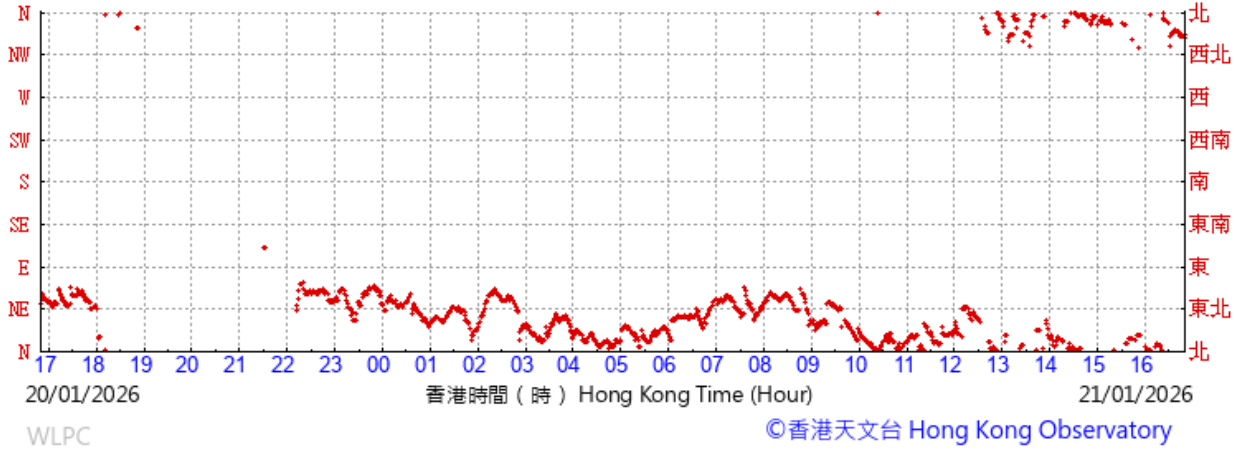
10-minute mean wind



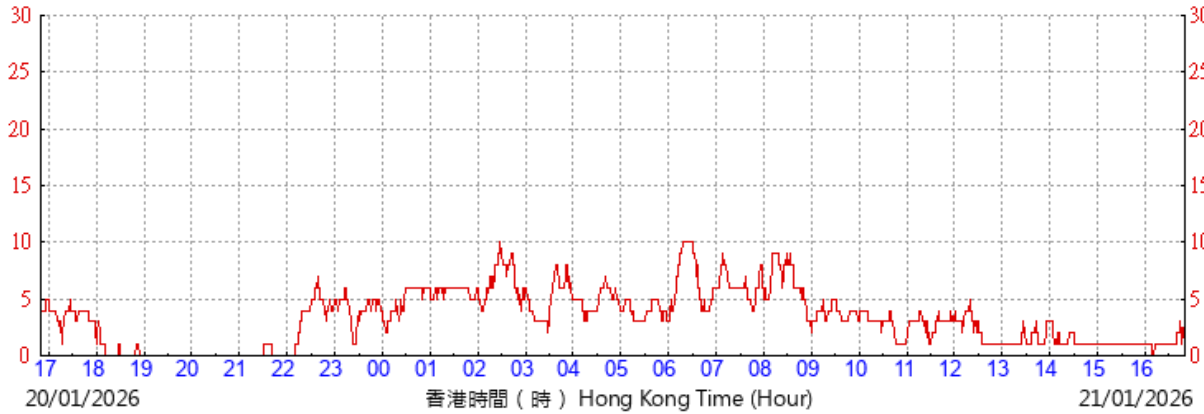
## Wind Data for Wetland Park

21 January 2026

(於香港時間21/01/2026 16 時 50 分更新) (Updated at 16:50H on 21/01/2026)

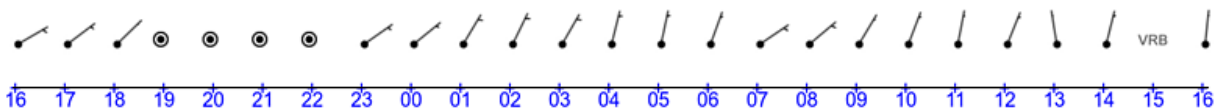


(公里/小時) (於香港時間21/01/2026 16 時 50 分更新) (Updated at 16:50H on 21/01/2026) (km/h)



十分鐘平均風向及風速

10-minute mean wind



20/01/2026

香港時間 (時) Hong Kong Time (Hour)

21/01/2026

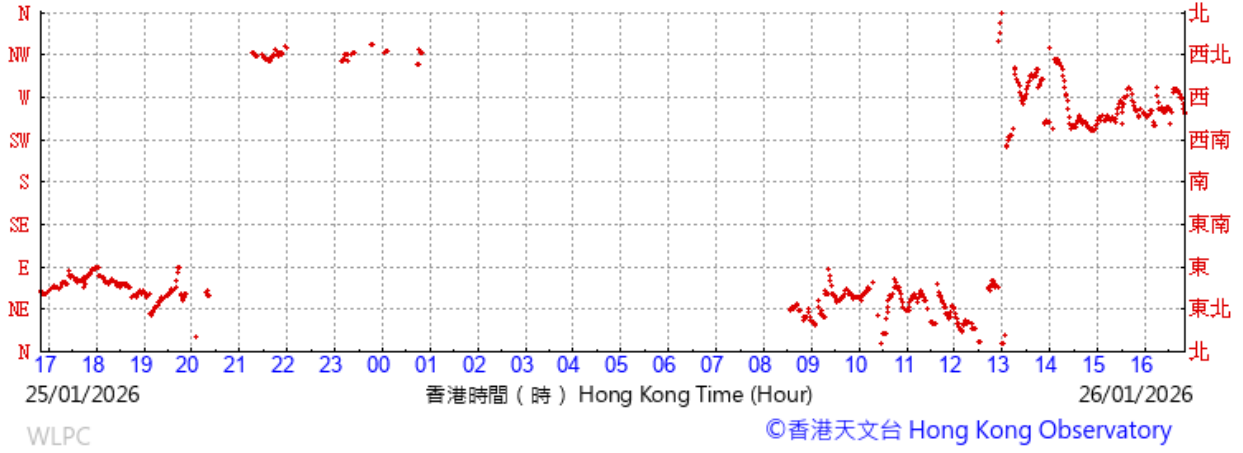
WLPC

©香港天文台 Hong Kong Observatory

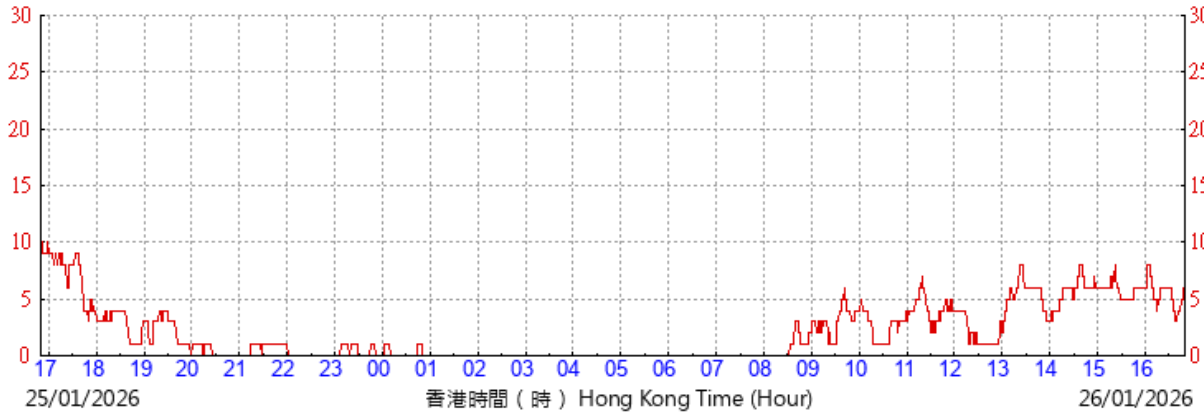
### Wind Data for Wetland Park

#### 26 January 2026

(於香港時間26/01/2026 16 時 50 分更新) (Updated at 16:50H on 26/01/2026)

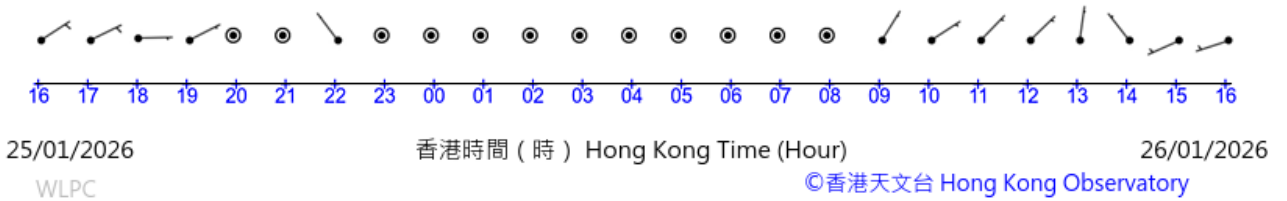


(公里/小時) (於香港時間26/01/2026 16 時 50 分更新) (Updated at 16:50H on 26/01/2026) (km/h)



十分鐘平均風向及風速

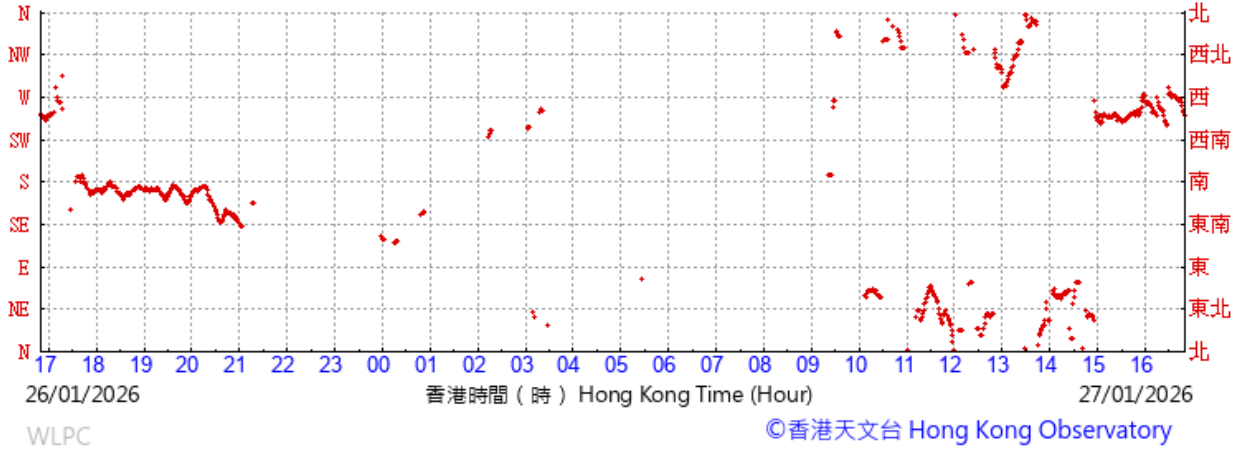
10-minute mean wind



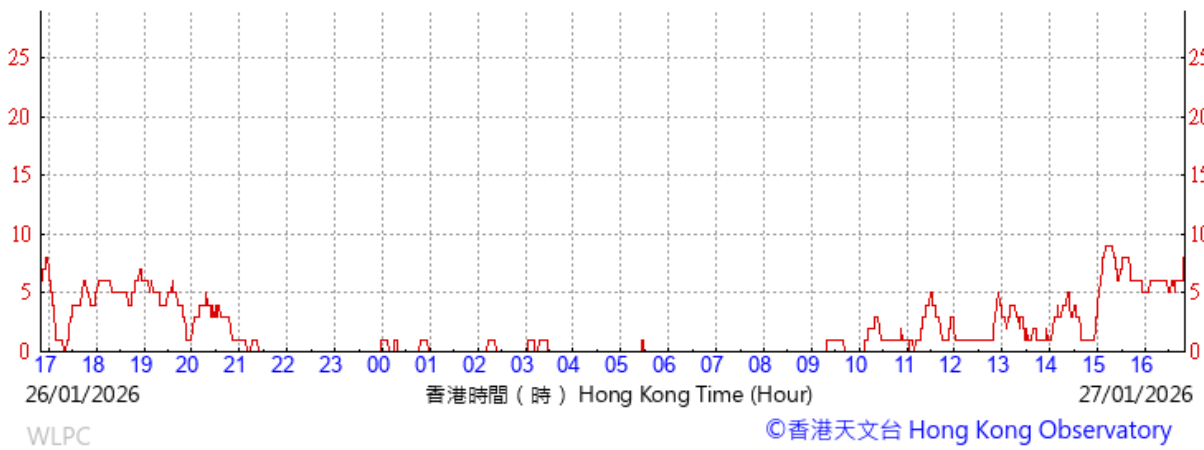
## Wind Data for Wetland Park

27 January 2026

(於香港時間27/01/2026 16 時 50 分更新) (Updated at 16:50H on 27/01/2026)

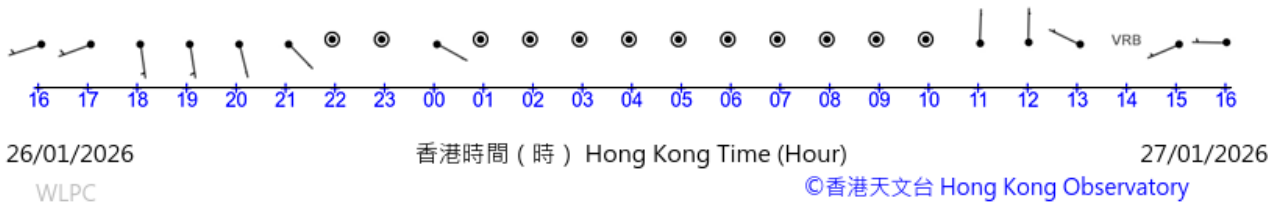


(公里/小時) (於香港時間27/01/2026 16 時 50 分更新) (Updated at 16:50H on 27/01/2026) (km/h)



十分鐘平均風向及風速

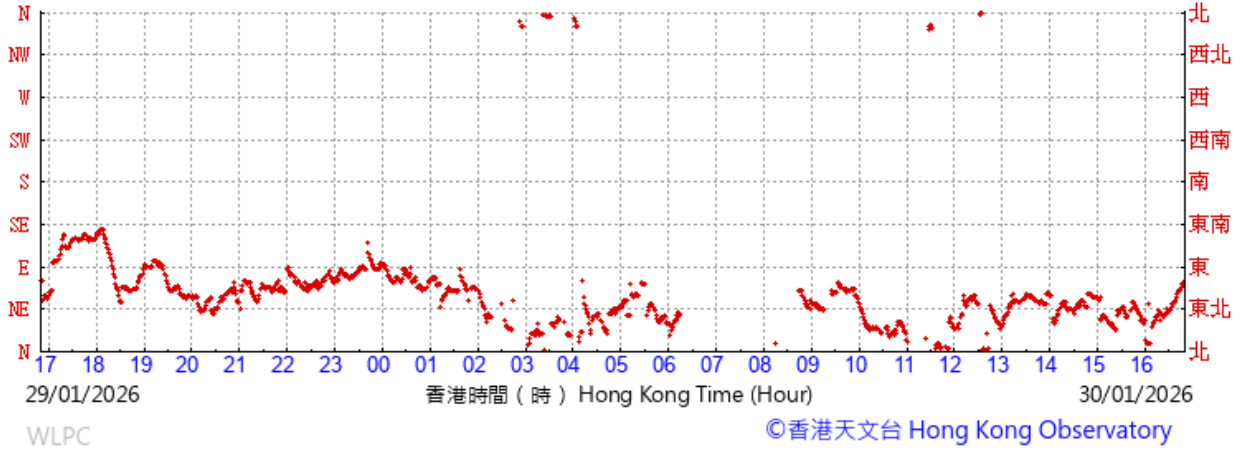
10-minute mean wind



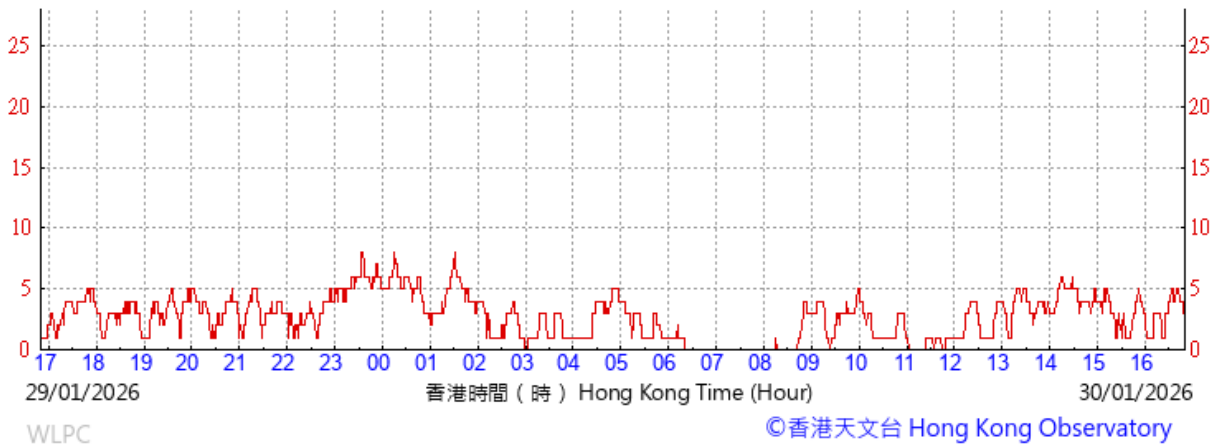
## Wind Data for Wetland Park

30 January 2026

(於香港時間30/01/2026 16 時 50 分更新) (Updated at 16:50H on 30/01/2026)

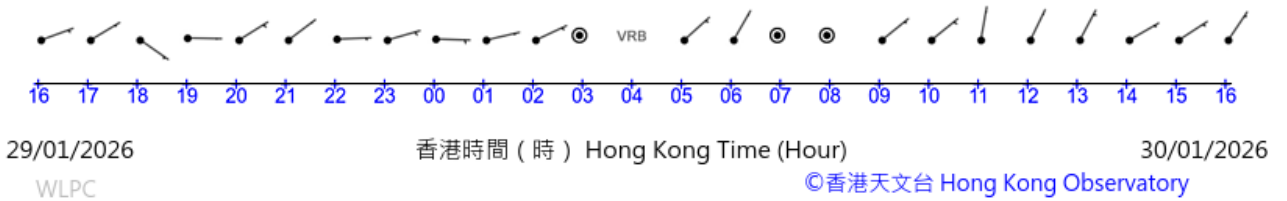


(公里/小時) (於香港時間30/01/2026 16 時 50 分更新) (Updated at 16:50H on 30/01/2026) (km/h)



十分鐘平均風向及風速

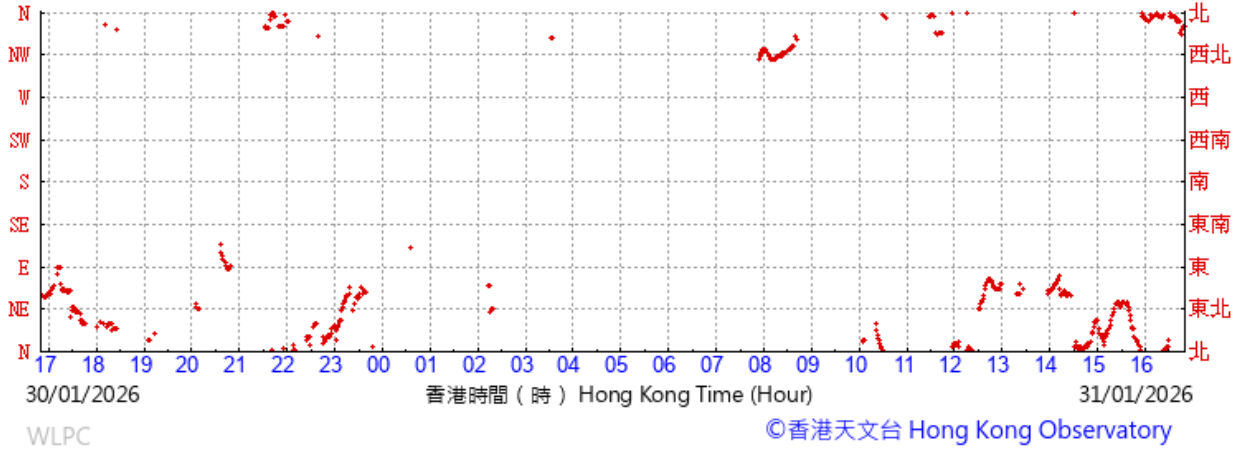
10-minute mean wind



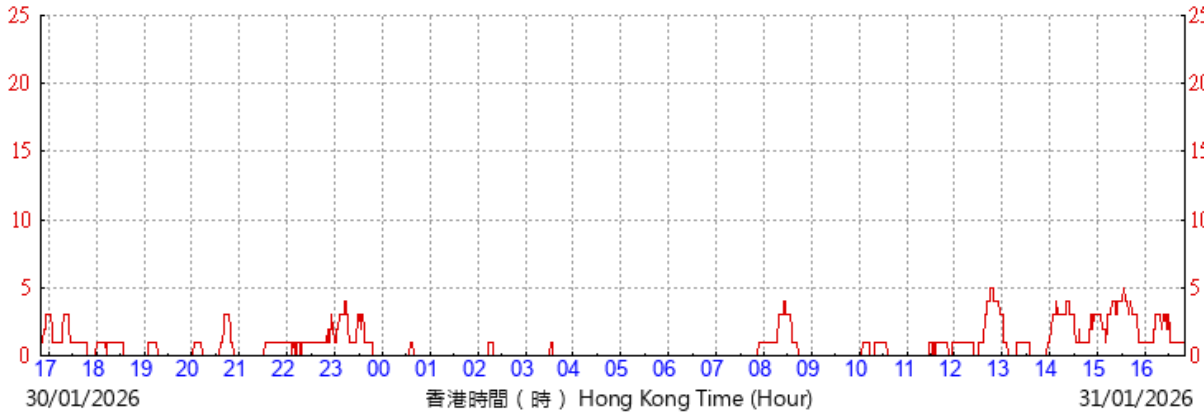
### Wind Data for Wetland Park

#### 31 January 2026

(於香港時間31/01/2026 16 時 50 分更新) (Updated at 16:50H on 31/01/2026)

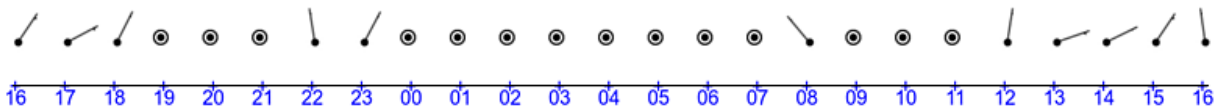


(公里/小時) (於香港時間31/01/2026 16 時 50 分更新) (Updated at 16:50H on 31/01/2026) (km/h)



十分鐘平均風向及風速

10-minute mean wind



30/01/2026

香港時間 (時) Hong Kong Time (Hour)

31/01/2026

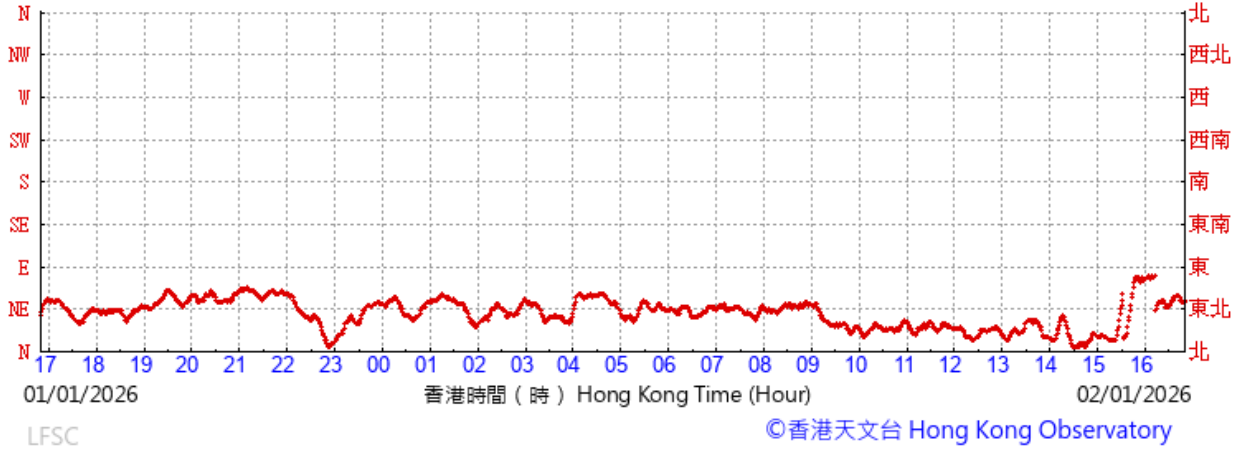
WLPC

©香港天文台 Hong Kong Observatory

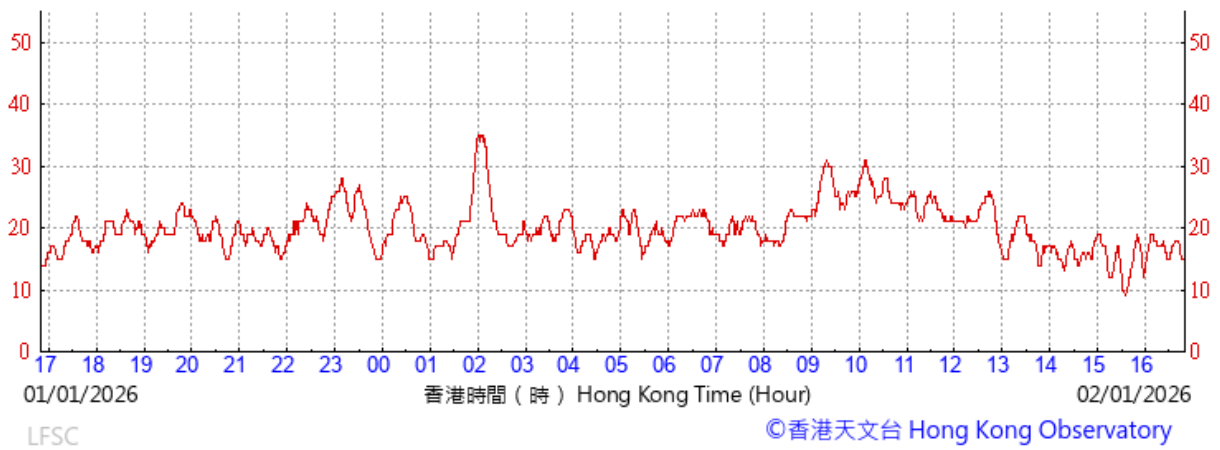
## Wind Data for Lau Fau Shan

2 January 2026

(於香港時間02/01/2026 16 時 50 分更新) (Updated at 16:50H on 02/01/2026)

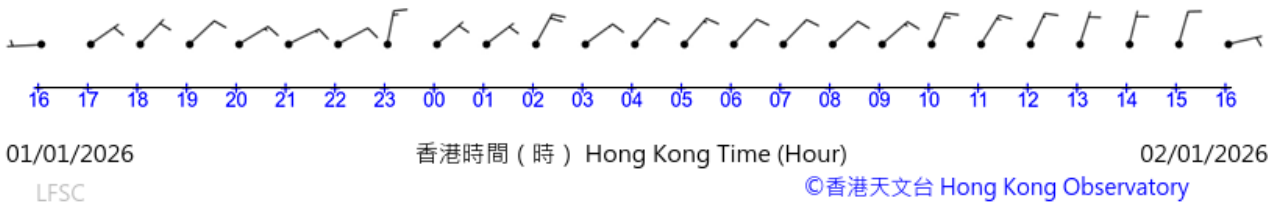


(公里/小時) (於香港時間02/01/2026 16 時 50 分更新) (Updated at 16:50H on 02/01/2026) (km/h)



十分鐘平均風向及風速

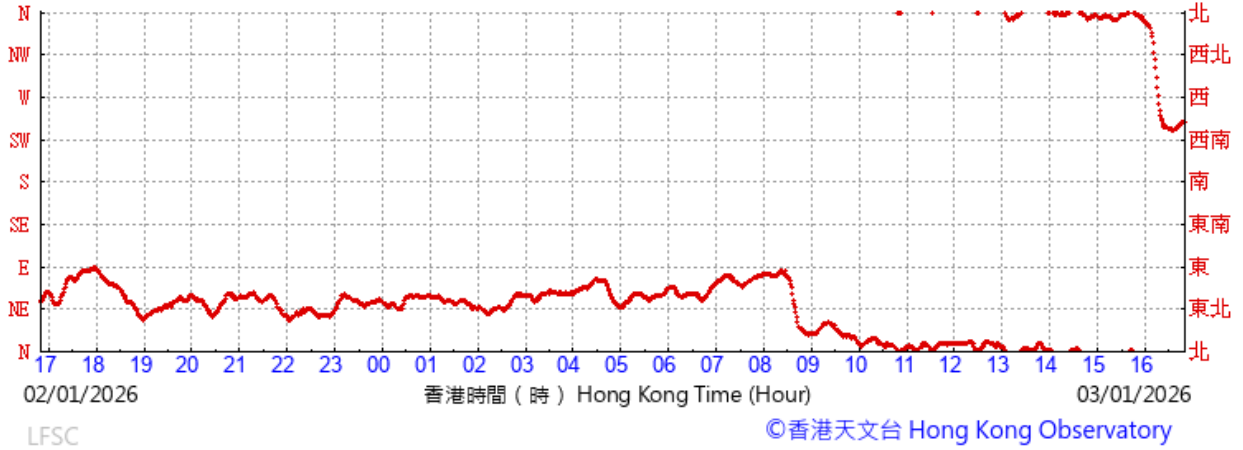
10-minute mean wind



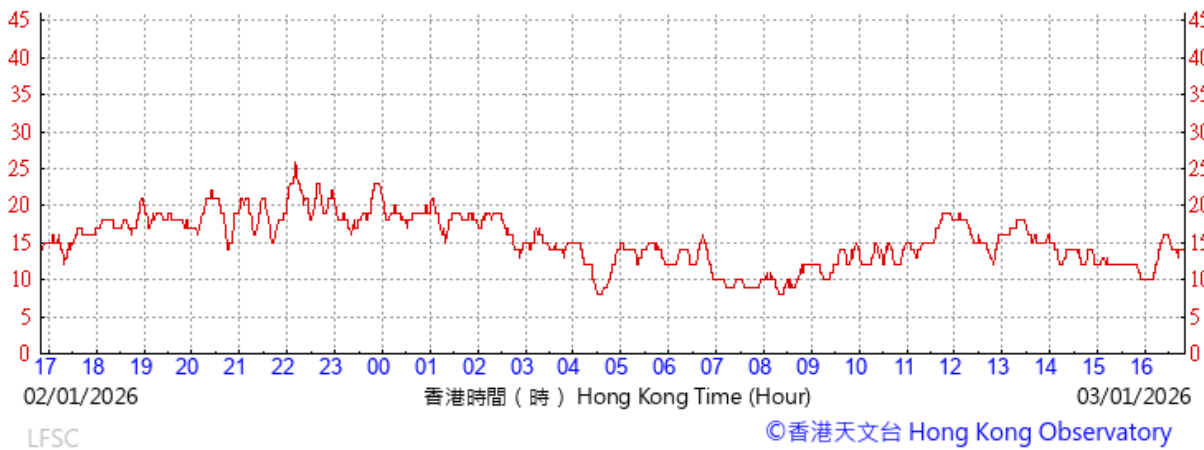
## Wind Data for Lau Fau Shan

### 3 January 2026

(於香港時間03/01/2026 16 時 50 分更新) (Updated at 16:50H on 03/01/2026)

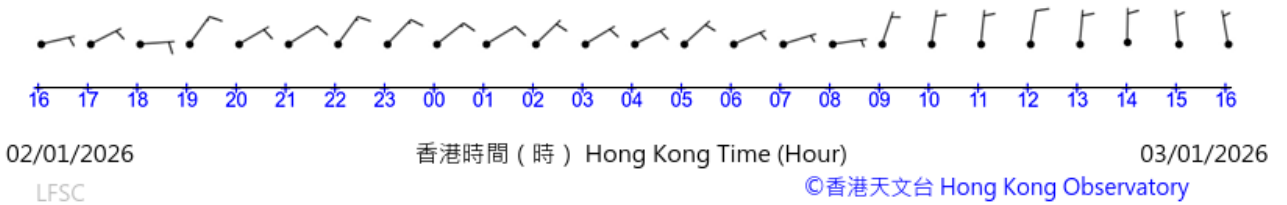


(公里/小時) (於香港時間03/01/2026 16 時 50 分更新) (Updated at 16:50H on 03/01/2026) (km/h)



十分鐘平均風向及風速

10-minute mean wind



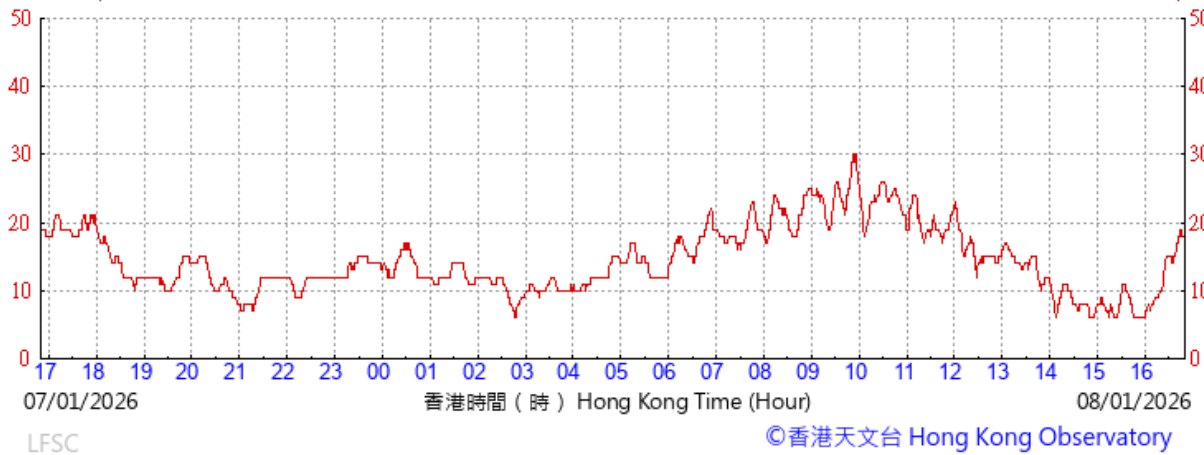
## Wind Data for Lau Fau Shan

### 8 January 2026

(於香港時間08/01/2026 16 時 50 分更新) (Updated at 16:50H on 08/01/2026)

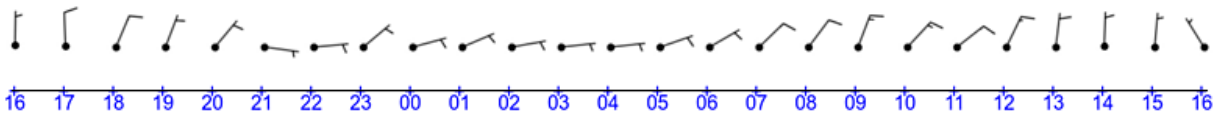


(公里/小時) (於香港時間08/01/2026 16 時 50 分更新) (Updated at 16:50H on 08/01/2026) (km/h)



十分鐘平均風向及風速

10-minute mean wind



07/01/2026

香港時間 (時) Hong Kong Time (Hour)

08/01/2026

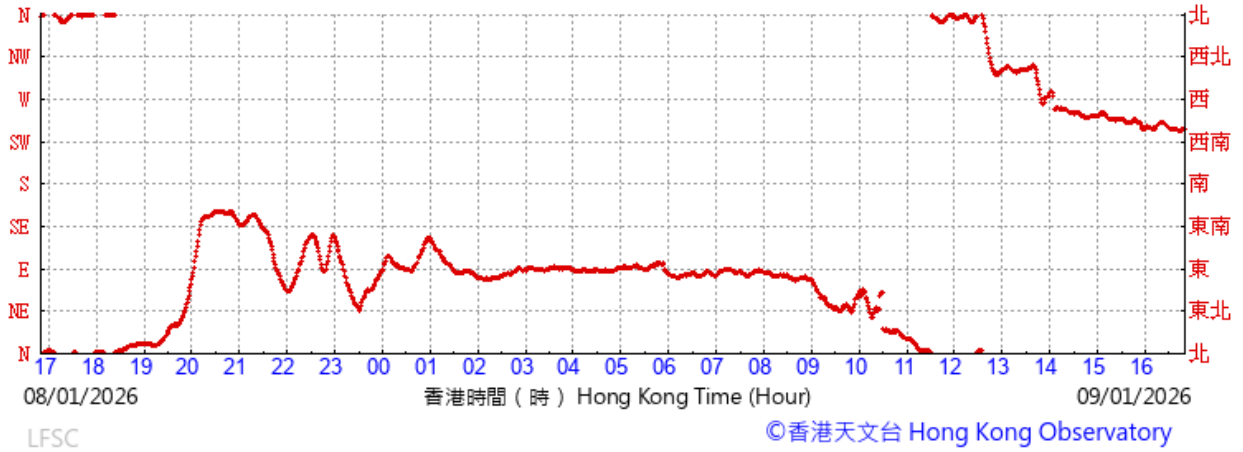
LFSC

©香港天文台 Hong Kong Observatory

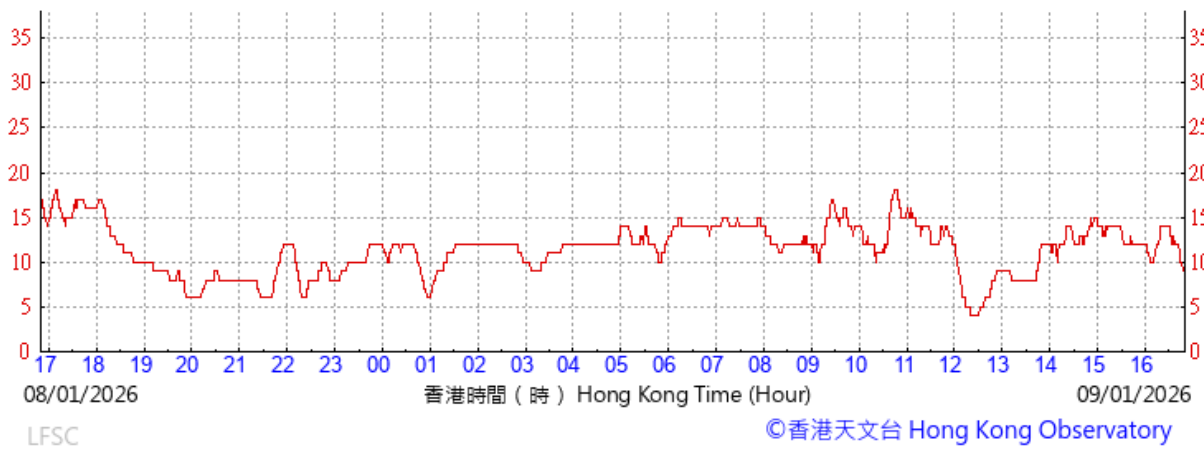
## Wind Data for Lau Fau Shan

### 9 January 2026

(於香港時間09/01/2026 16 時 50 分更新) (Updated at 16:50H on 09/01/2026)

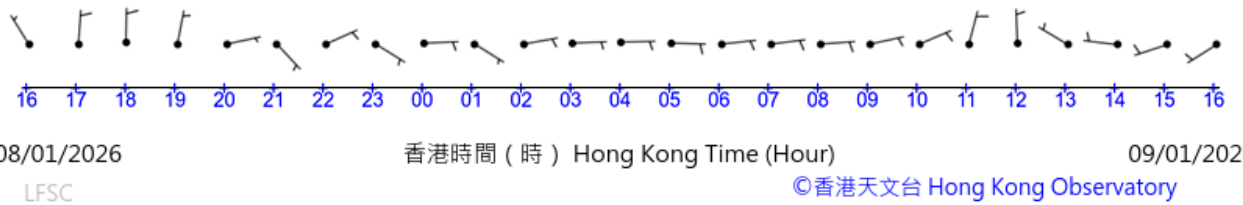


(公里/小時) (於香港時間09/01/2026 16 時 50 分更新) (Updated at 16:50H on 09/01/2026) (km/h)



十分鐘平均風向及風速

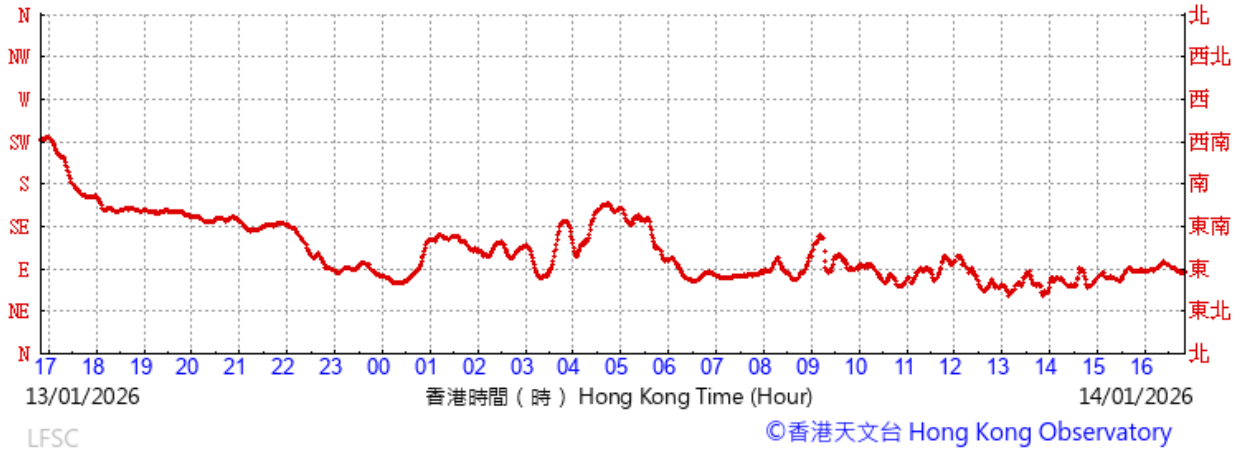
10-minute mean wind



## Wind Data for Lau Fau Shan

### 14 January 2026

(於香港時間14/01/2026 16 時 50 分更新) (Updated at 16:50H on 14/01/2026)

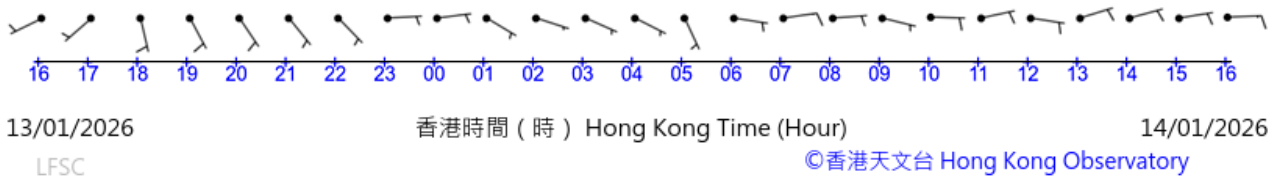


(公里/小時) (於香港時間14/01/2026 16 時 50 分更新) (Updated at 16:50H on 14/01/2026) (km/h)



十分鐘平均風向及風速

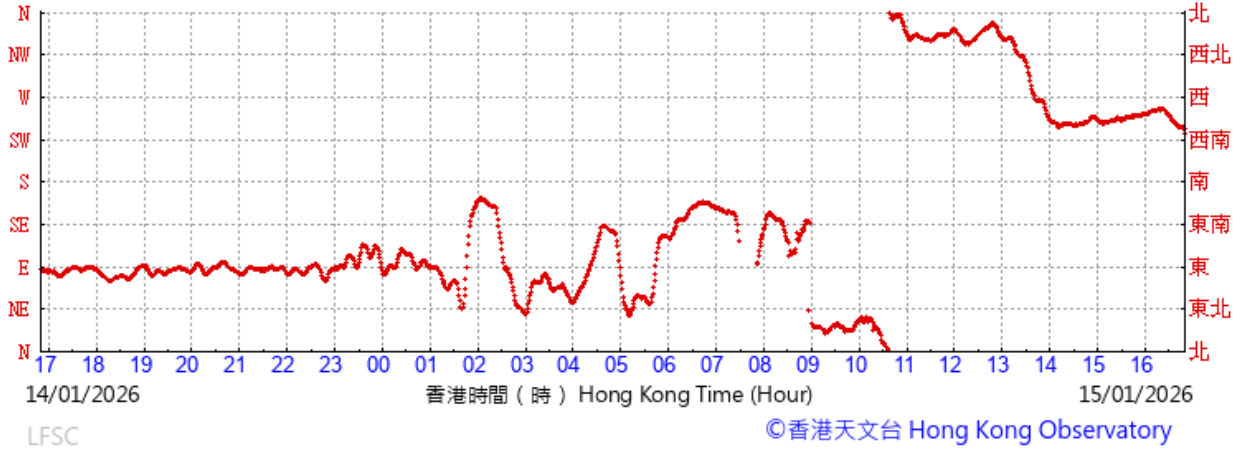
10-minute mean wind



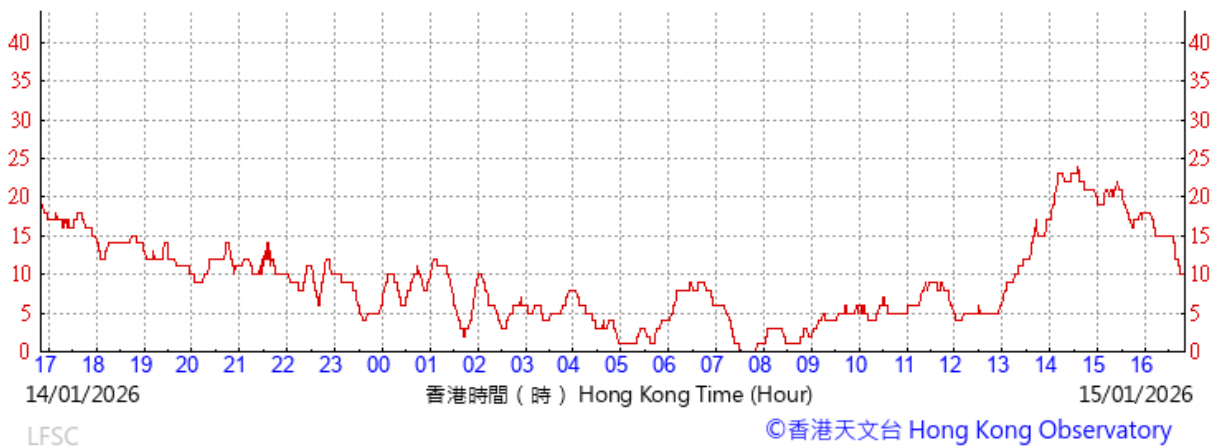
### Wind Data for Lau Fau Shan

15 January 2026

(於香港時間15/01/2026 16 時 50 分更新) (Updated at 16:50H on 15/01/2026)

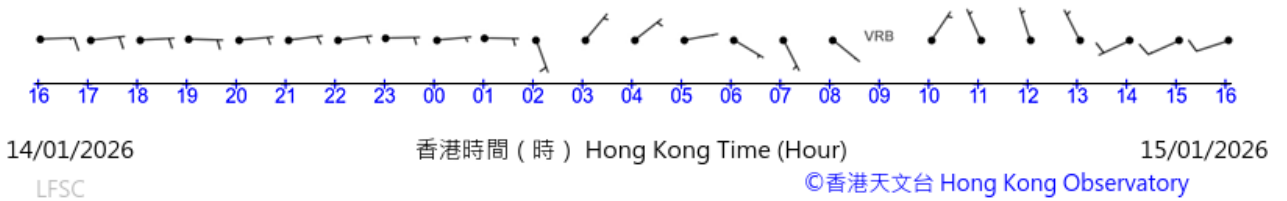


(公里/小時) (於香港時間15/01/2026 16 時 50 分更新) (Updated at 16:50H on 15/01/2026) (km/h)



十分鐘平均風向及風速

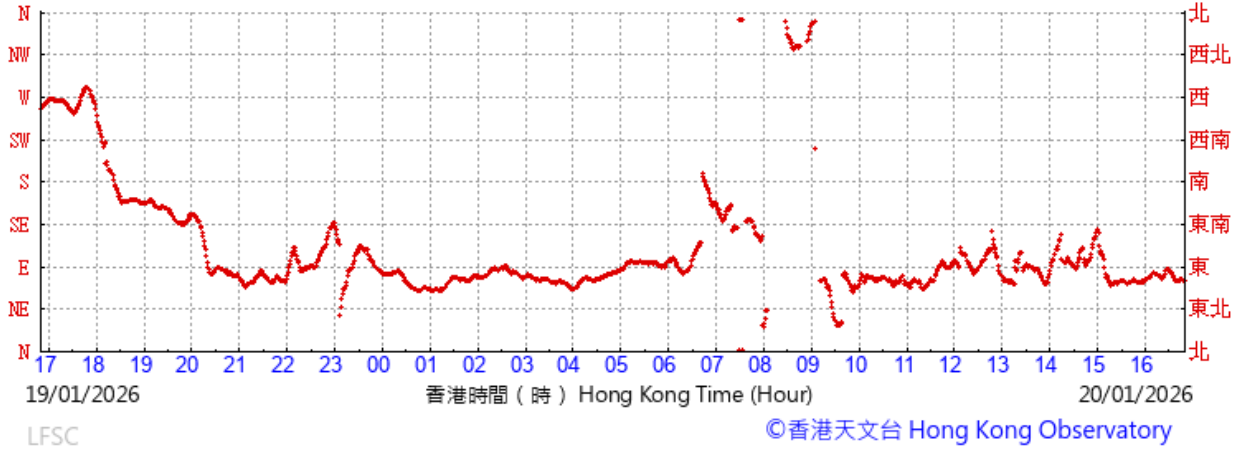
10-minute mean wind



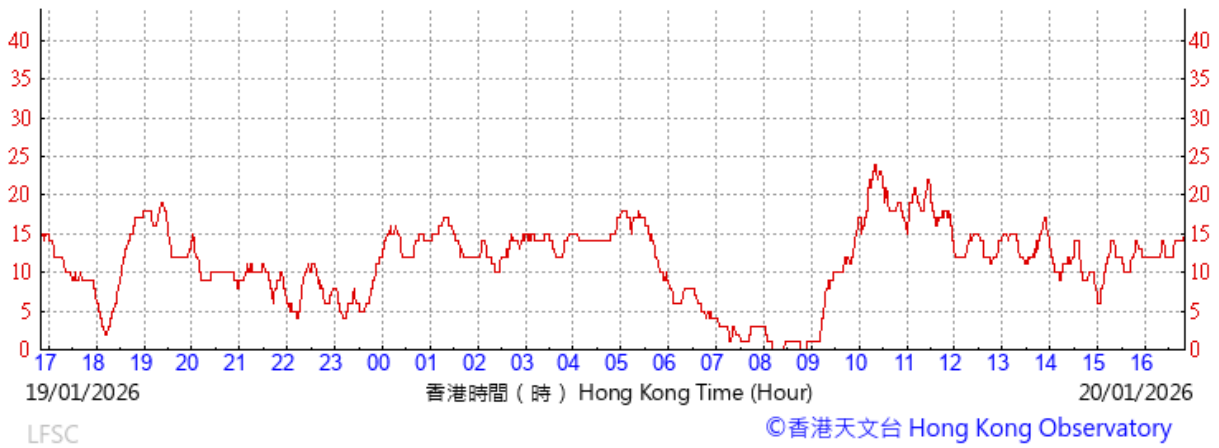
## Wind Data for Lau Fau Shan

### 20 January 2026

(於香港時間20/01/2026 16 時 50 分更新) (Updated at 16:50H on 20/01/2026)

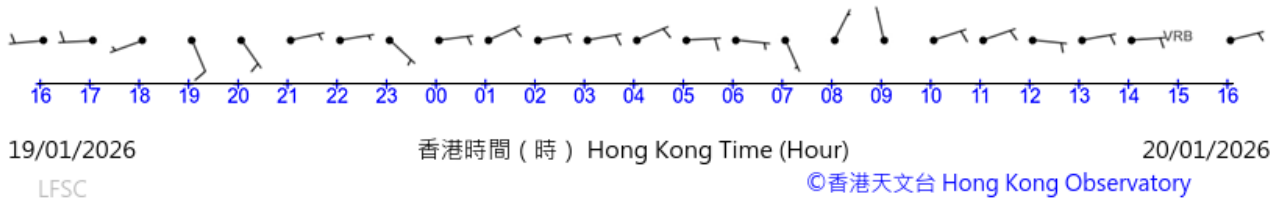


(公里/小時) (於香港時間20/01/2026 16 時 50 分更新) (Updated at 16:50H on 20/01/2026) (km/h)



十分鐘平均風向及風速

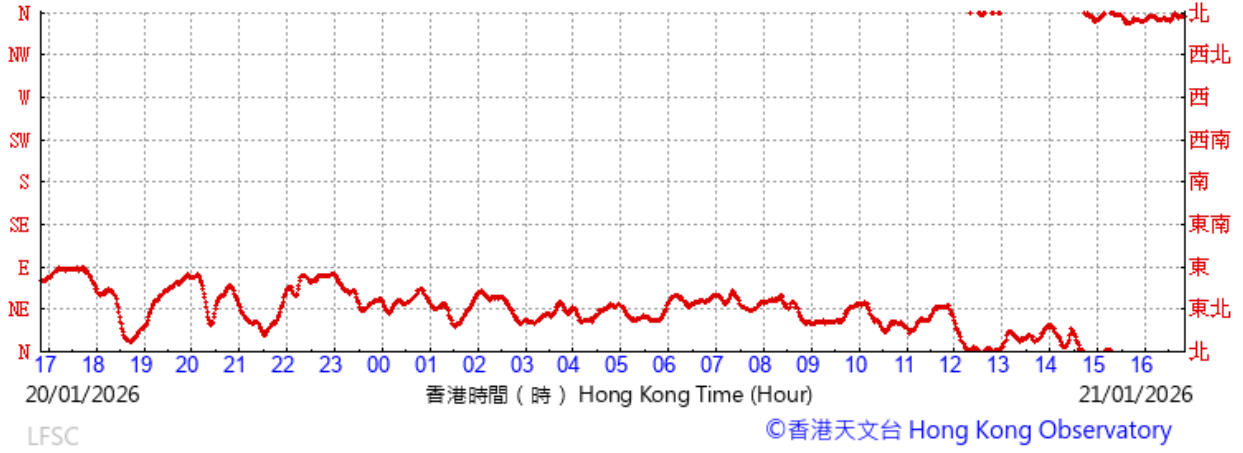
10-minute mean wind



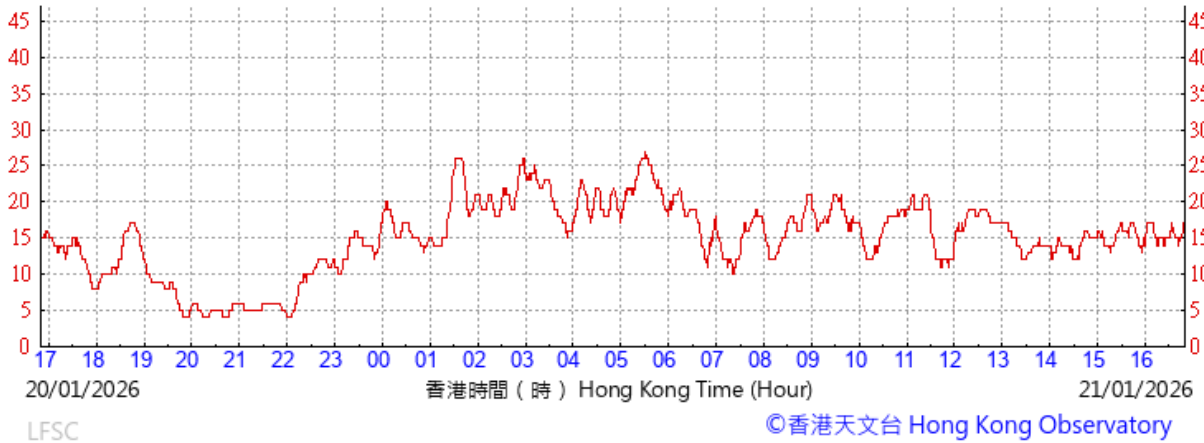
## Wind Data for Lau Fau Shan

21 January 2026

(於香港時間21/01/2026 16 時 50 分更新) (Updated at 16:50H on 21/01/2026)

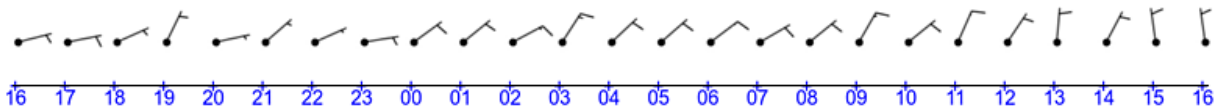


(公里/小時) (於香港時間21/01/2026 16 時 50 分更新) (Updated at 16:50H on 21/01/2026) (km/h)



十分鐘平均風向及風速

10-minute mean wind



20/01/2026

香港時間 (時) Hong Kong Time (Hour)

21/01/2026

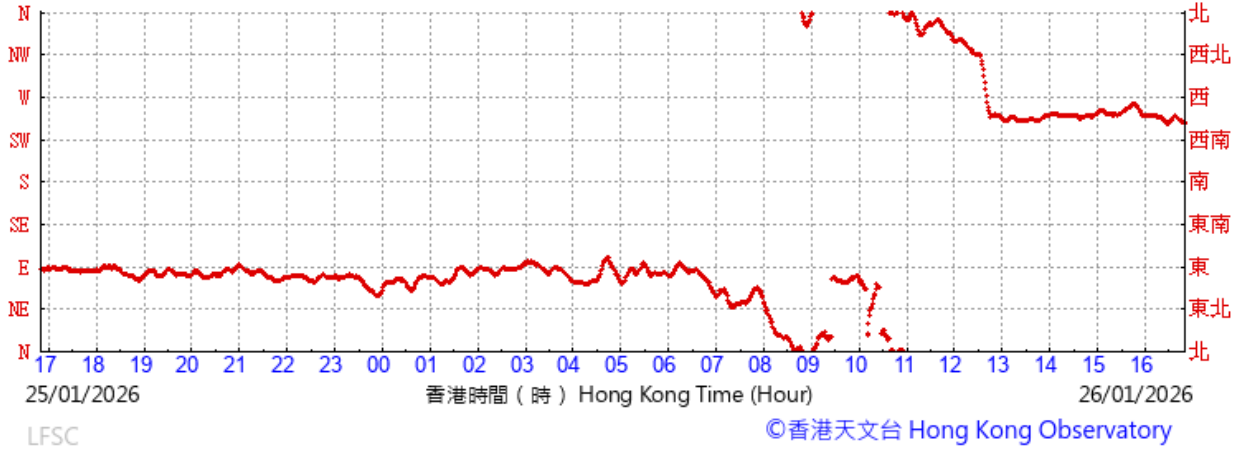
LFSC

©香港天文台 Hong Kong Observatory

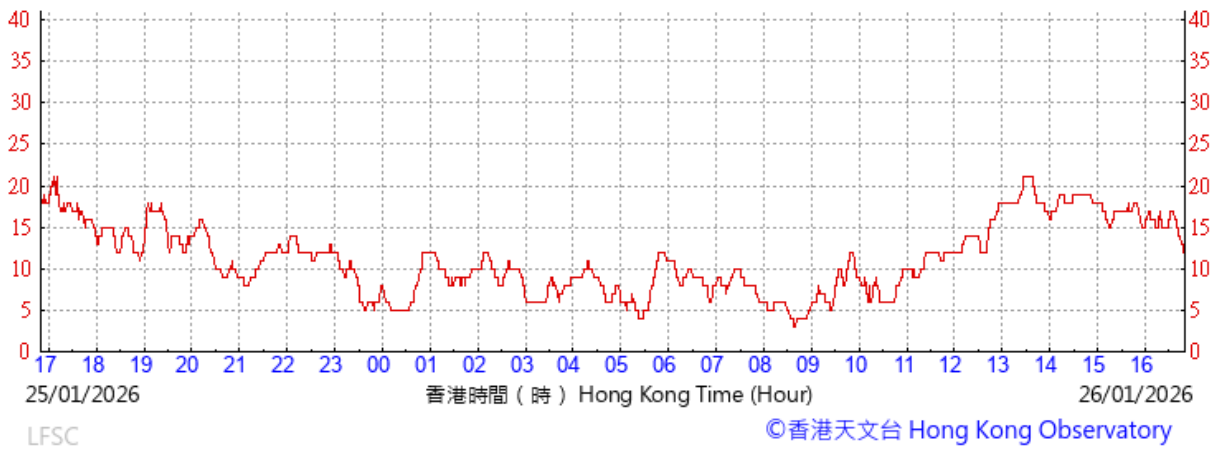
## Wind Data for Lau Fau Shan

### 26 January 2026

(於香港時間26/01/2026 16 時 50 分更新) (Updated at 16:50H on 26/01/2026)

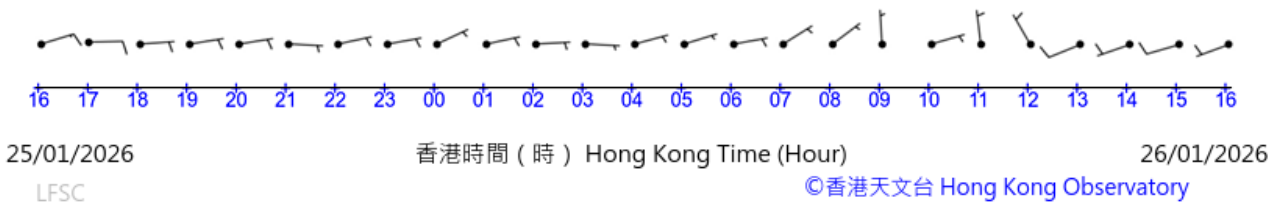


(公里/小時) (於香港時間26/01/2026 16 時 50 分更新) (Updated at 16:50H on 26/01/2026) (km/h)



十分鐘平均風向及風速

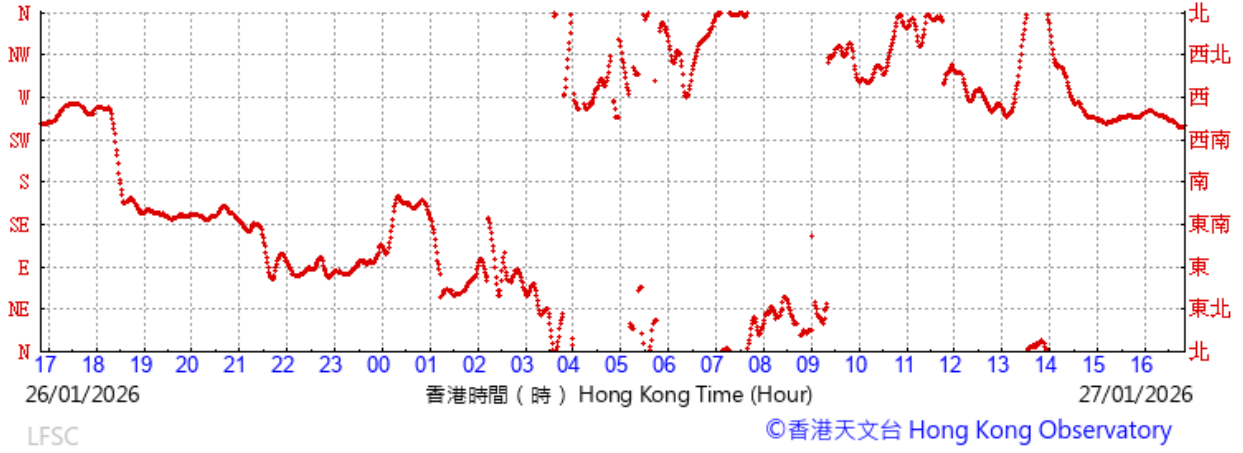
10-minute mean wind



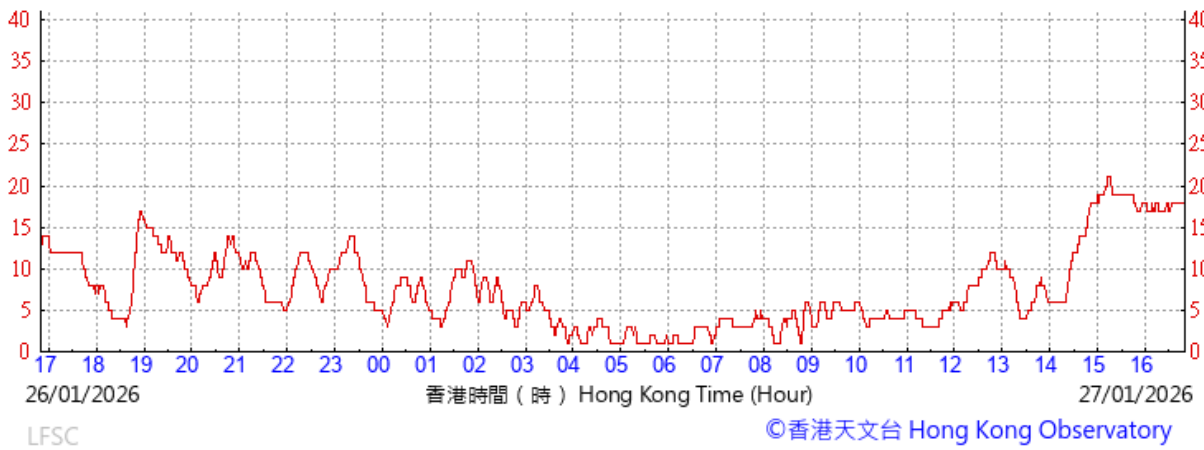
## Wind Data for Lau Fau Shan

27 January 2026

(於香港時間27/01/2026 16 時 50 分更新) (Updated at 16:50H on 27/01/2026)

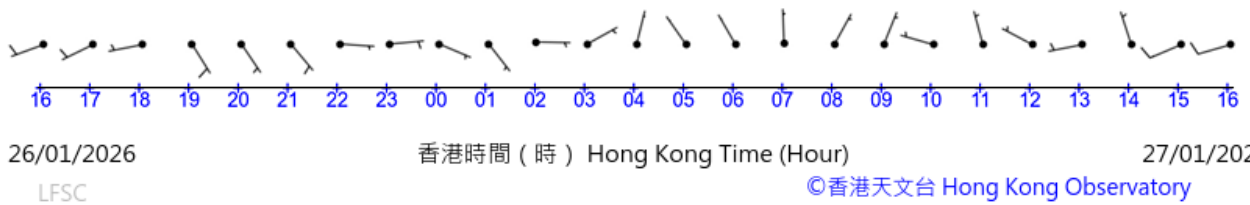


(公里/小時) (於香港時間27/01/2026 16 時 50 分更新) (Updated at 16:50H on 27/01/2026) (km/h)



十分鐘平均風向及風速

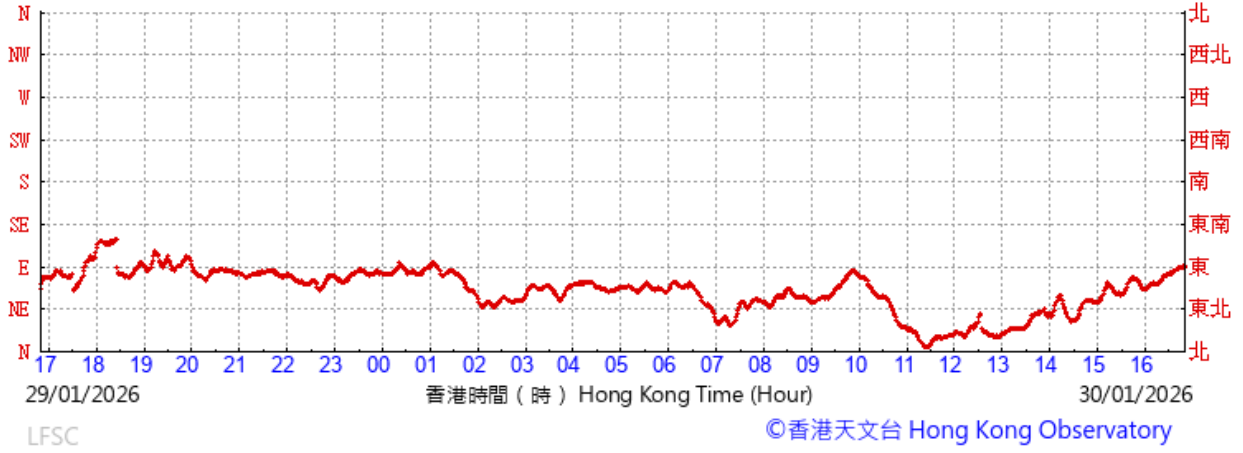
10-minute mean wind



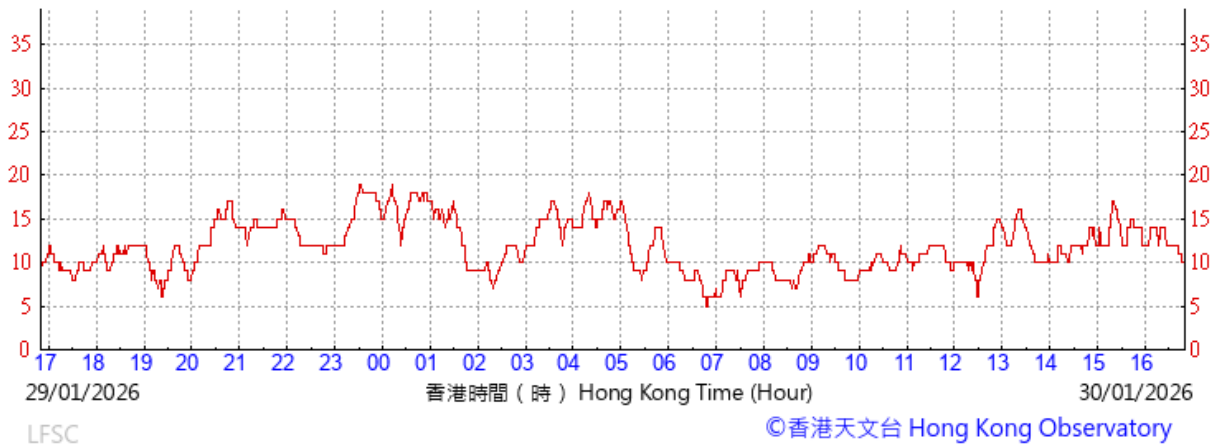
## Wind Data for Lau Fau Shan

30 January 2026

(於香港時間30/01/2026 16 時 50 分更新) (Updated at 16:50H on 30/01/2026)

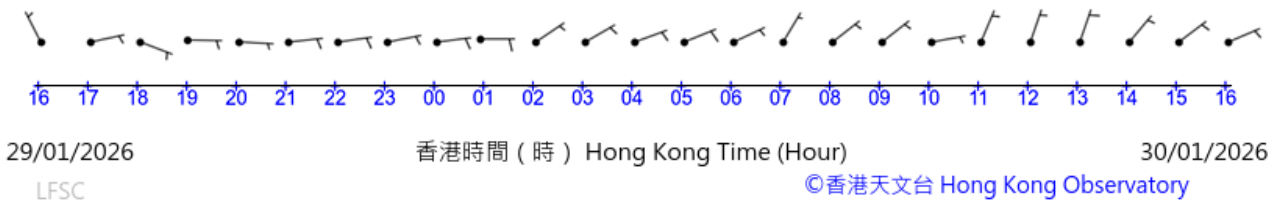


(公里/小時) (於香港時間30/01/2026 16 時 50 分更新) (Updated at 16:50H on 30/01/2026) (km/h)



十分鐘平均風向及風速

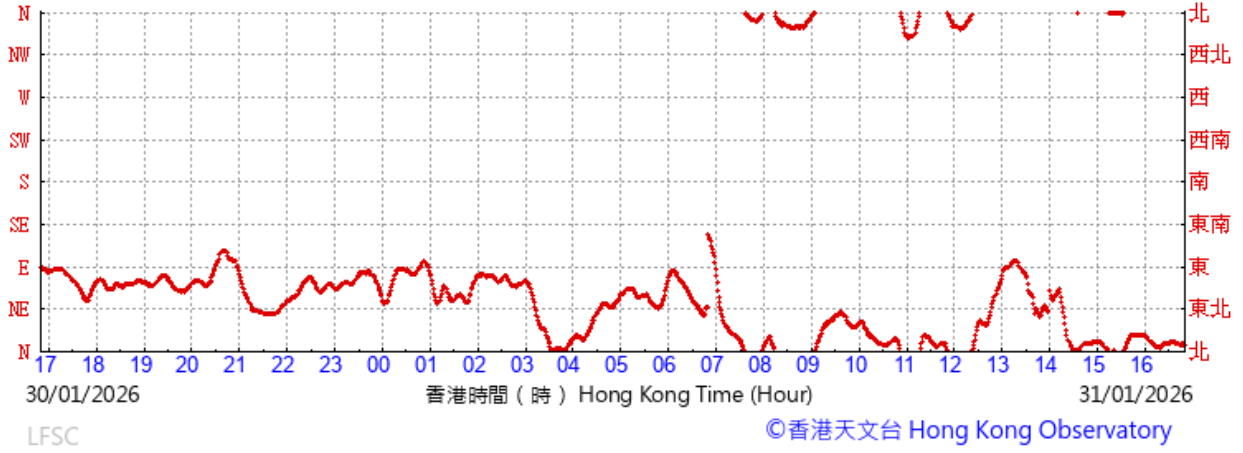
10-minute mean wind



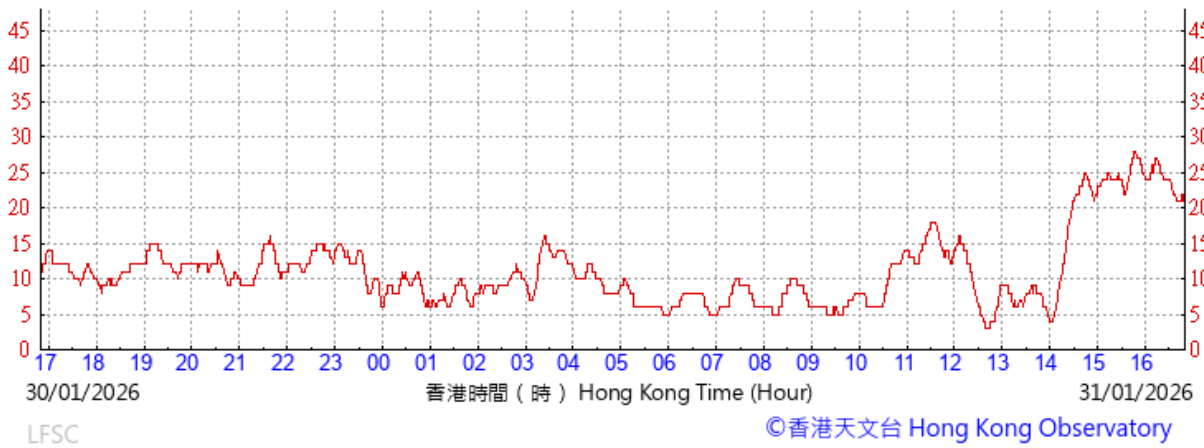
## Wind Data for Lau Fau Shan

31 January 2026

(於香港時間31/01/2026 16 時 50 分更新) (Updated at 16:50H on 31/01/2026)

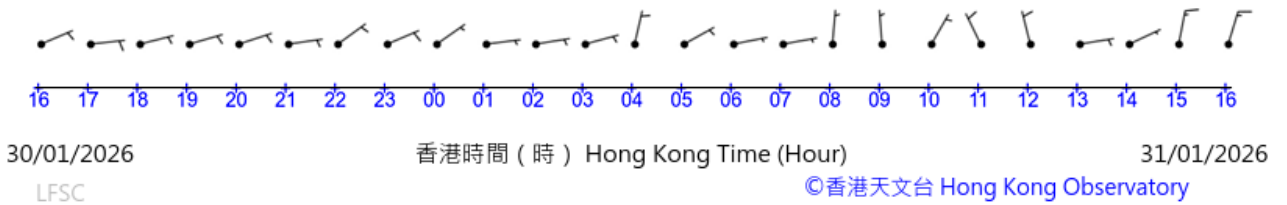


(公里/小時) (於香港時間31/01/2026 16 時 50 分更新) (Updated at 16:50H on 31/01/2026) (km/h)



十分鐘平均風向及風速

10-minute mean wind



## Daily Extract

Daily Extract of Meteorological Observations , January 2026

Back Year 2026 ▼ Month 1 ▼ Go

Day	Hong Kong Observatory								King's Park	Waglan Island <sup>^</sup>	
	Mean Pressure (hPa)	Air Temperature			Mean Dew Point (deg. C)	Mean Relative Humidity (%)	Mean Amount of Cloud (%)	Total Rainfall (mm)	Total Bright Sunshine (hours)	Prevailing Wind Direction (degrees)	Mean Wind Speed (km/h)
		Absolute Daily Max (deg. C)	Mean (deg. C)	Absolute Daily Min (deg. C)							
01	1017.9	21.7	18.8	16.5	12.9	69	43	0.0	4.7	***	***
02	1023.5	17.7	15.0	12.8	5.8	55	24	0.0	8.7	***	***
03	1024.7	16.5	14.3	11.4	6.5	60	18	0.0	9.6	***	***
04	1022.2	20.3	17.0	14.1	10.5	65	32	0.0	8.9	***	***
05	1020.9	22.1	18.3	15.1	10.8	63	6	0.0	9.6	***	***
06	1024.3	16.8	14.0	11.8	3.5	50	18	0.0	9.1	***	***
07	1025.3	16.4	13.4	10.9	-0.2	39	2	0.0	9.7	***	***
08	1024.9	18.1	14.9	11.8	-1.7	33	1	0.0	9.8	***	***
09	1022.8	18.9	15.7	13.0	2.3	42	12	0.0	9.7	***	***
10	1020.8	20.6	17.1	14.2	7.3	54	14	0.0	9.7	***	***
11	1023.1	20.7	17.5	14.7	3.4	41	2	0.0	9.8	***	***
12	1021.4	20.6	17.5	15.7	11.1	67	41	0.0	4.8	***	***
13	1018.7	22.5	18.9	15.9	10.8	61	6	0.0	9.7	***	***
14	1018.3	21.2	18.8	17.0	10.6	59	9	0.0	9.9	***	***
15	1016.5	23.1	19.2	16.2	13.7	72	22	1.0	9.7	***	***
16	1014.3	24.0	19.9	16.9	12.0	62	6	0.0	9.8	***	***
17	1013.0	24.8	20.7	17.6	10.6	54	7	0.0	9.9	***	***
18	1013.3	22.4	20.2	18.9	11.1	57	9	0.0	9.9	***	***
19	1014.8	21.9	19.6	18.1	15.2	76	20	0.0	9.6	***	***
20	1018.1	20.1	18.6	17.6	13.3	71	75	0.0	3.6	***	***
21	1021.8	18.1	15.7	14.9	8.7	63	90	0.0	0.6	***	***
22	1024.3	16.3	14.2	12.9	7.1	63	88	0.0	0.5	***	***
23	1024.6	17.5	14.5	12.3	7.8	64	87	0.0	1.6	***	***

24	1022.5	19.6	16.8	14.7	11.2	69	44	0.0	9.7	***	***
25	1020.9	20.1	18.2	16.6	13.4	74	63	0.0	7.5	***	***
26	1020.2	22.6	19.7	17.8	15.7	78	80	0.0	7.9	***	***
27	1019.6	24.8	21.1	18.9	16.7	76	72	Trace	5.5	***	***
28	1021.2	21.3	18.8	17.9	14.6	77	71	Trace	3.6	***	***
29	1020.8	19.9	18.2	16.8	12.6	70	78	0.0	3.0	***	***
30	1020.1	20.4	19.2	17.6	14.7	75	92	Trace	0.0	***	***
31	1020.8	19.6	18.2	16.0	15.5	85	97	2.2	0.0	***	***
Mean/Total	1020.5	20.3	17.5	15.4	9.9	63	40	3.2	216.1	***	***
Climatological Normal?	1020.1	18.7	16.5	14.6	11.7	74	62	33.2	145.8	060	25.

\*\*\* *unavailable*

^ *Information of wind direction and wind speed for Waglan Island are based on automatic weather station data since August 1989*

Trace means rainfall less than 0.05 mm

? *1991-2020 Climatological Normal, unless otherwise specified*

