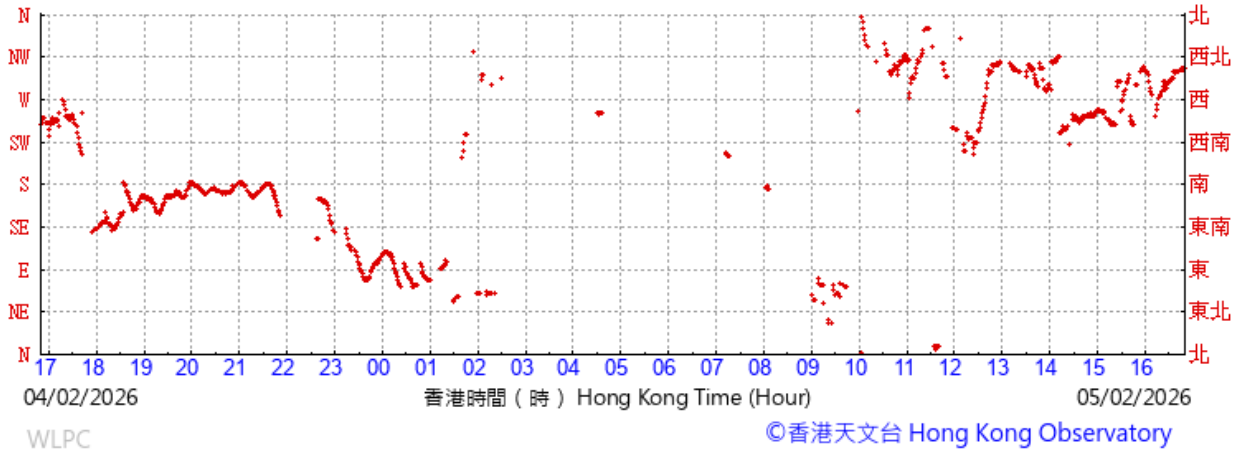


G. Weather Conditions during the Monitoring Period

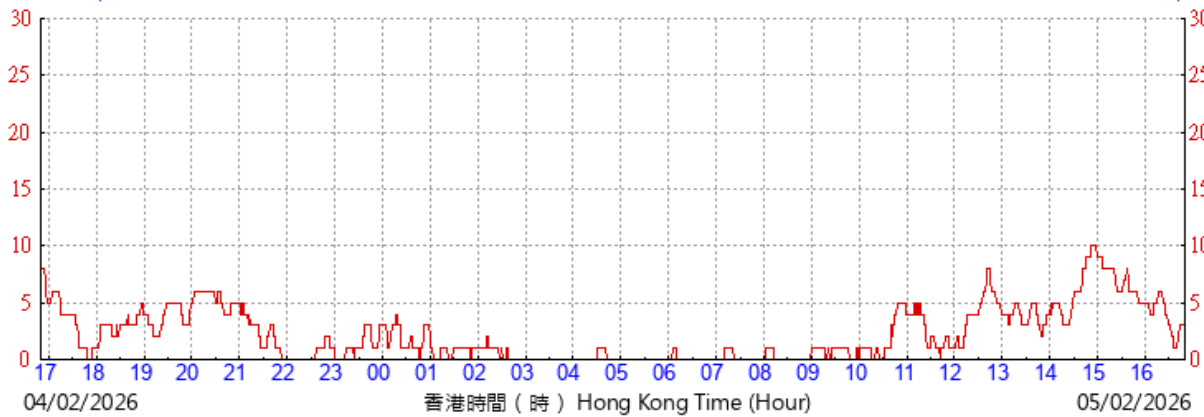
Wind Data for Wetland Park

5 February 2026

(於香港時間05/02/2026 16 時 50 分更新) (Updated at 16:50H on 05/02/2026)

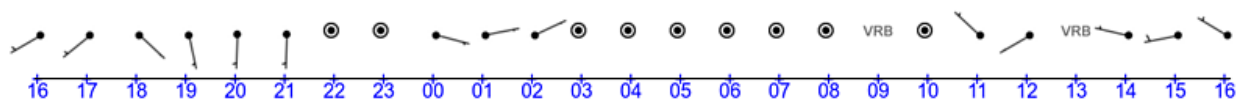


(公里/小時) (於香港時間05/02/2026 16 時 50 分更新) (Updated at 16:50H on 05/02/2026) (km/h)



十分鐘平均風向及風速

10-minute mean wind



04/02/2026

香港時間 (時) Hong Kong Time (Hour)

05/02/2026

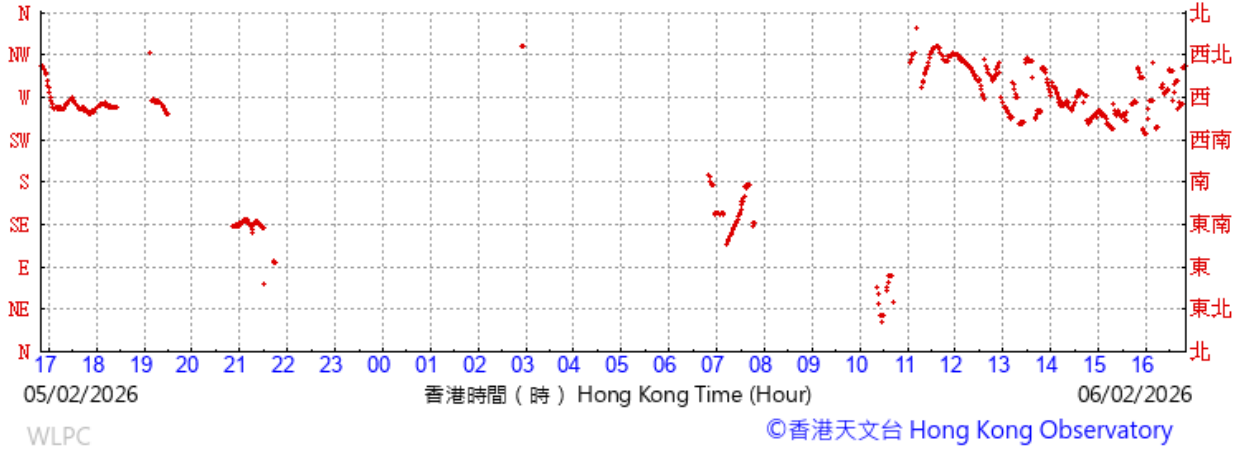
WLPC

©香港天文台 Hong Kong Observatory

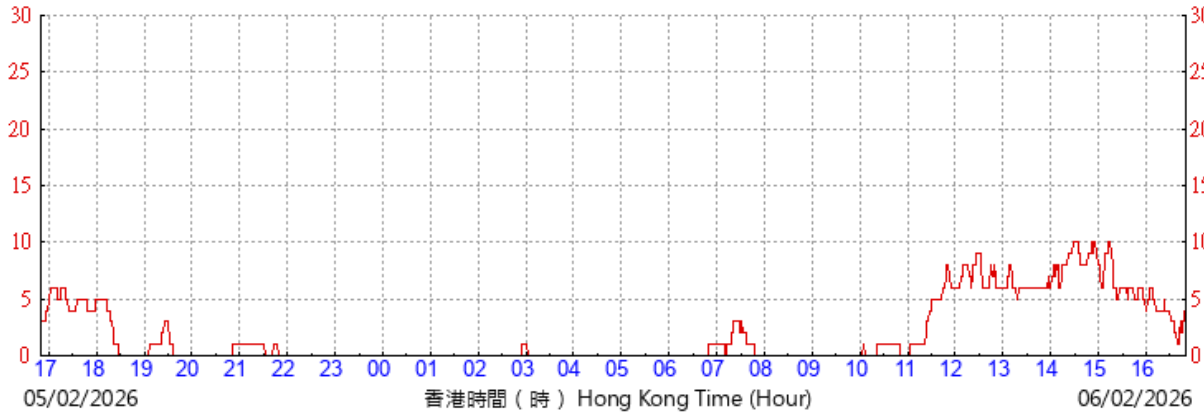
Wind Data for Wetland Park

6 February 2026

(於香港時間06/02/2026 16 時 50 分更新) (Updated at 16:50H on 06/02/2026)




(公里/小時) (於香港時間06/02/2026 16 時 50 分更新) (Updated at 16:50H on 06/02/2026) (km/h)



十分鐘平均風向及風速

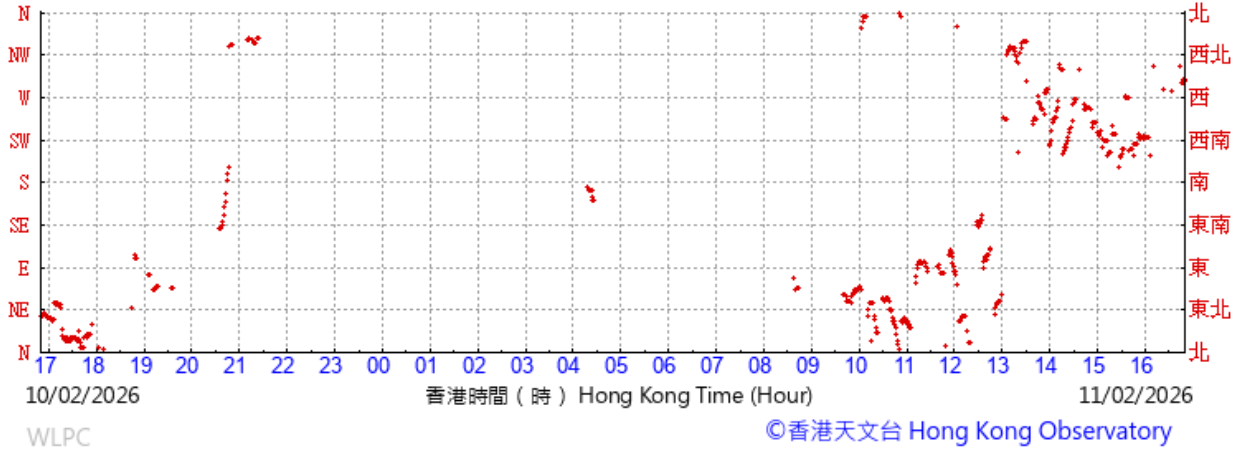
10-minute mean wind



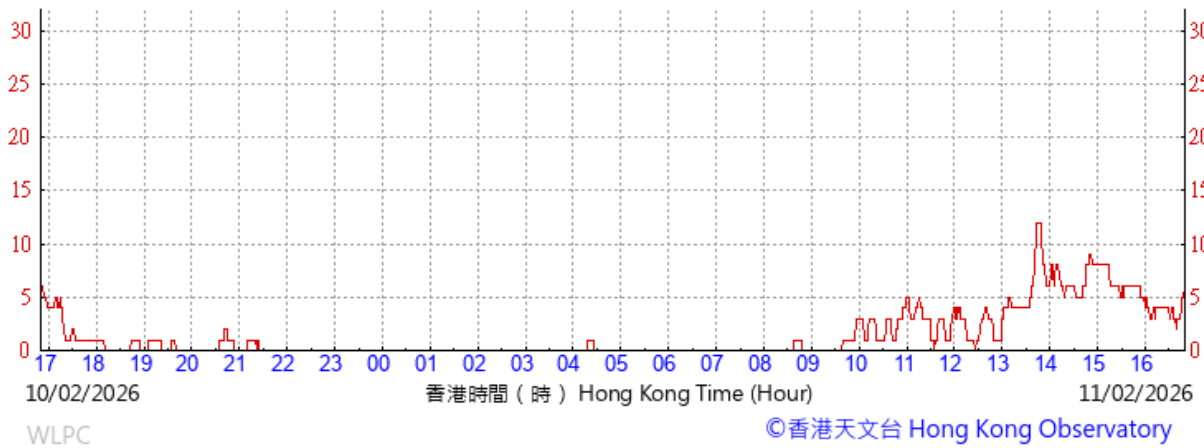
Wind Data for Wetland Park

11 February 2026

(於香港時間11/02/2026 16 時 50 分更新) (Updated at 16:50H on 11/02/2026)

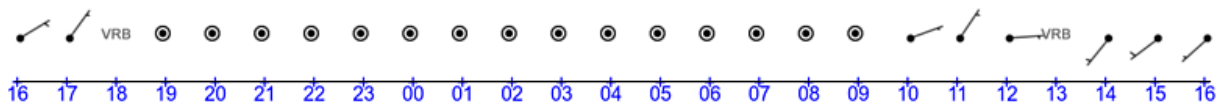


(公里/小時) (於香港時間11/02/2026 16 時 50 分更新) (Updated at 16:50H on 11/02/2026) (km/h)



十分鐘平均風向及風速

10-minute mean wind



10/02/2026

香港時間 (時) Hong Kong Time (Hour)

11/02/2026

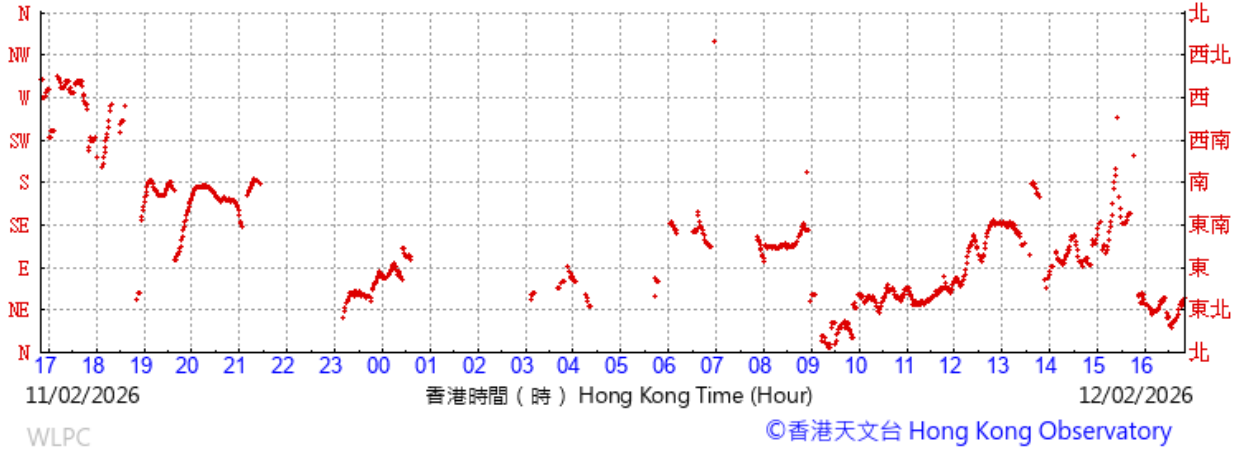
WLPC

©香港天文台 Hong Kong Observatory

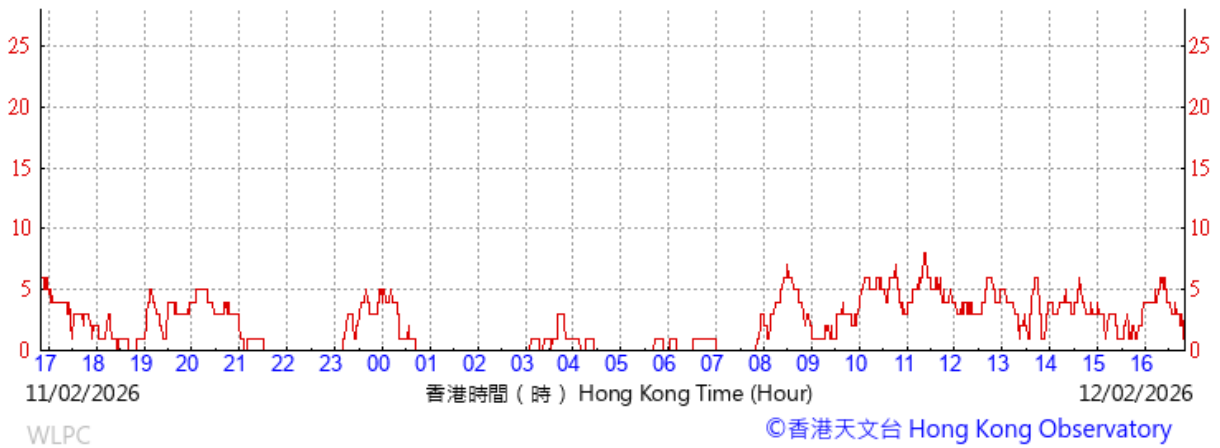
Wind Data for Wetland Park

12 February 2026

(於香港時間12/02/2026 16 時 50 分更新) (Updated at 16:50H on 12/02/2026)

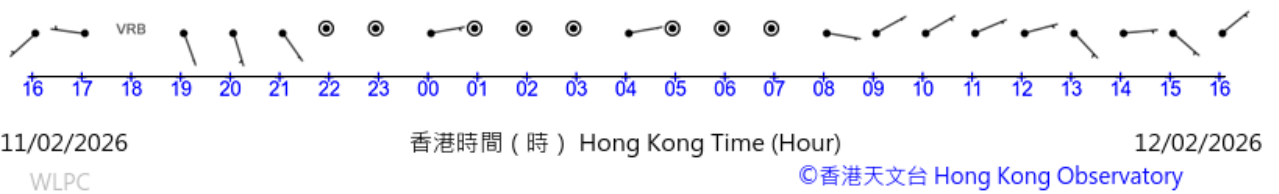


(公里/小時) (於香港時間12/02/2026 16 時 50 分更新) (Updated at 16:50H on 12/02/2026) (km/h)



十分鐘平均風向及風速

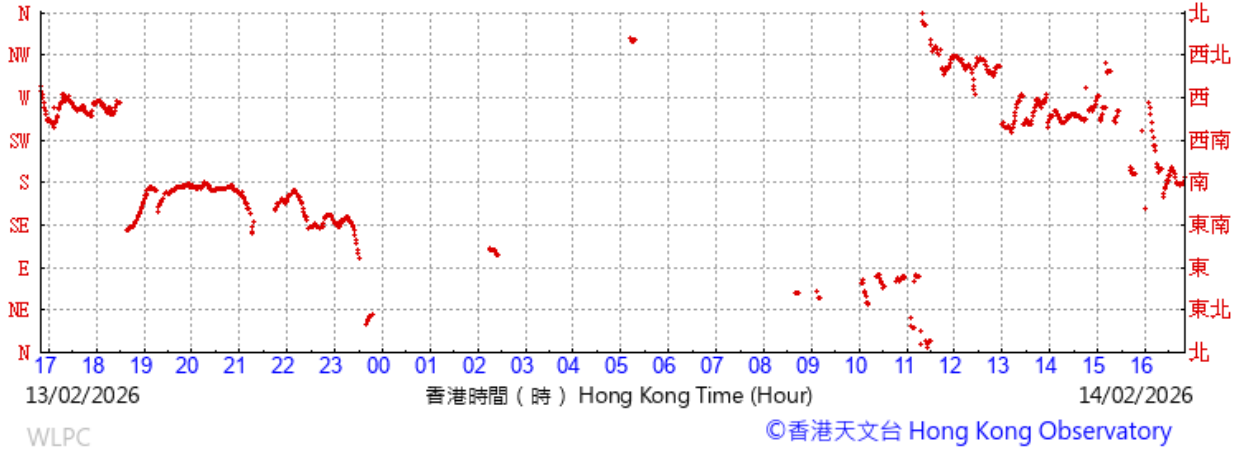
10-minute mean wind



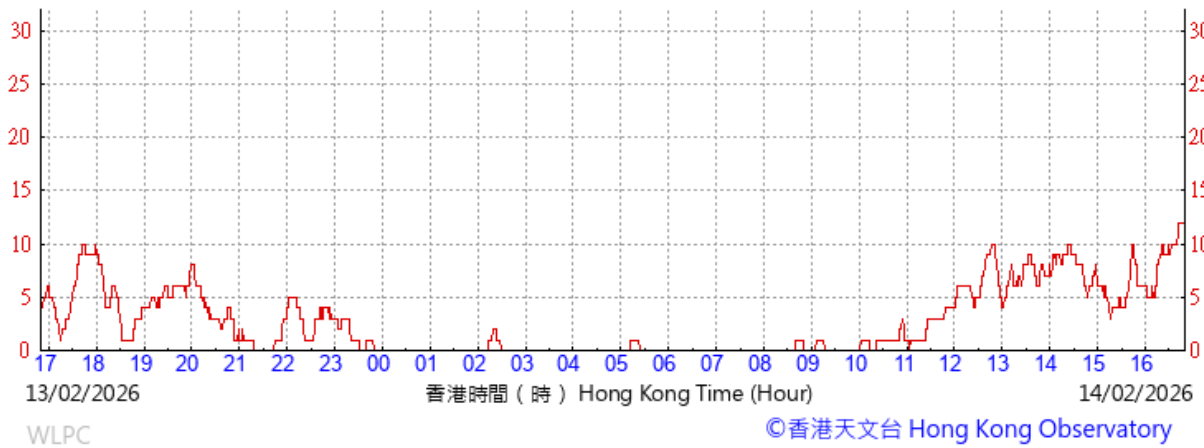
Wind Data for Wetland Park

14 February 2026

(於香港時間14/02/2026 16 時 50 分更新) (Updated at 16:50H on 14/02/2026)

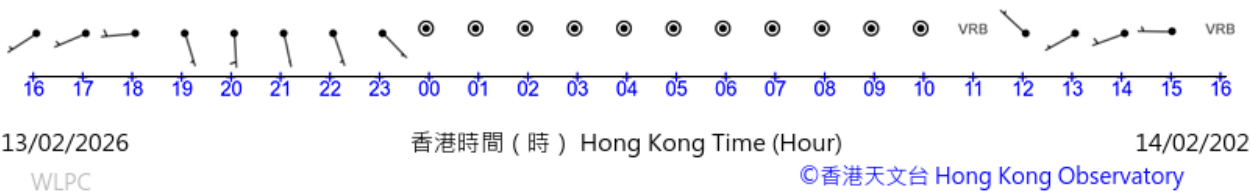


(公里/小時) (於香港時間14/02/2026 16 時 50 分更新) (Updated at 16:50H on 14/02/2026) (km/h)



十分鐘平均風向及風速

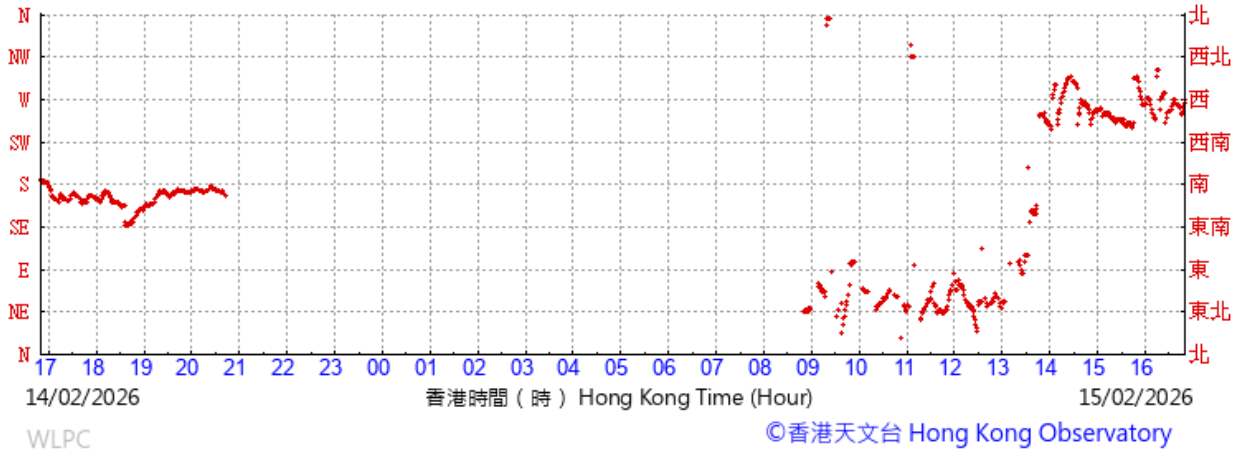
10-minute mean wind



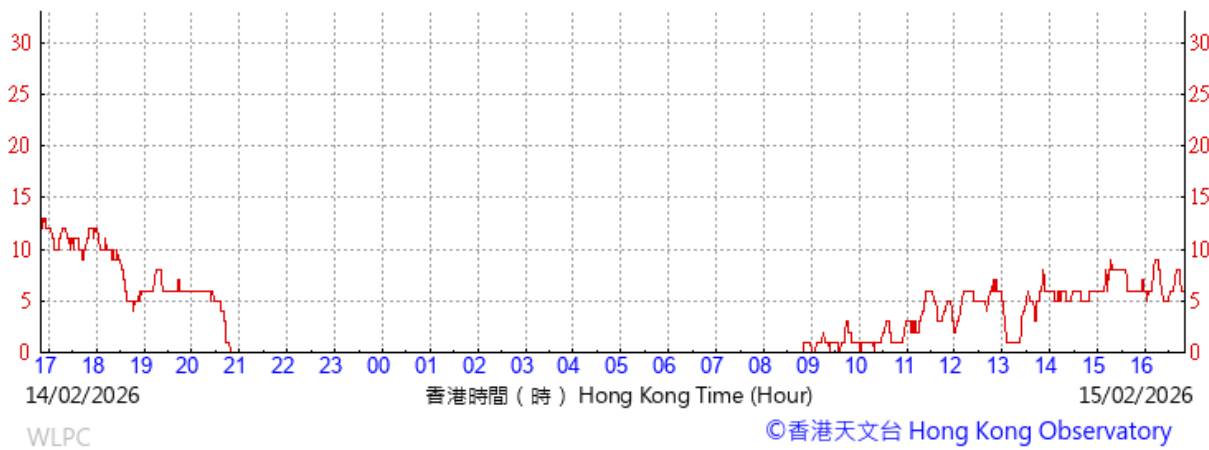
Wind Data for Wetland Park

15 February 2026

(於香港時間15/02/2026 16 時 50 分更新) (Updated at 16:50H on 15/02/2026)

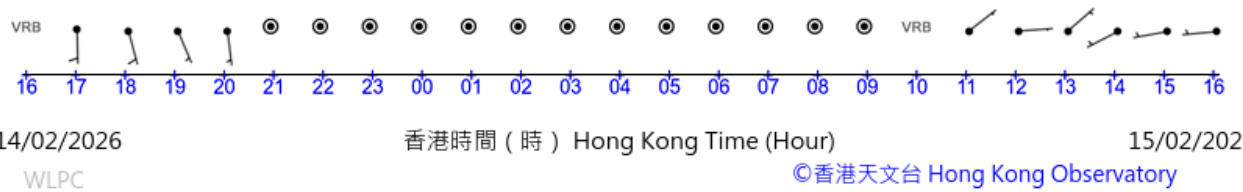


(公里/小時) (於香港時間15/02/2026 16 時 50 分更新) (Updated at 16:50H on 15/02/2026) (km/h)



十分鐘平均風向及風速

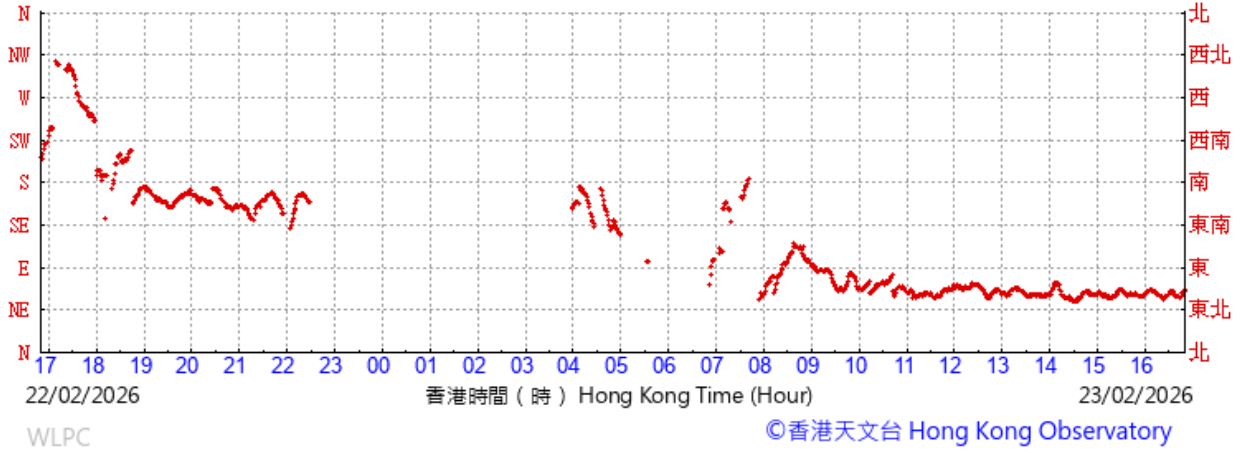
10-minute mean wind



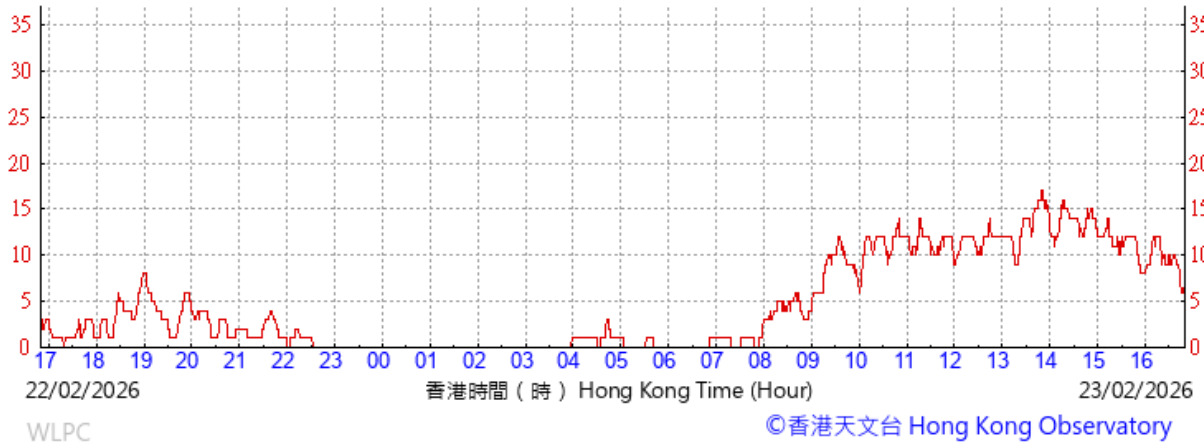
Wind Data for Wetland Park

23 February 2026

(於香港時間23/02/2026 16 時 50 分更新) (Updated at 16:50H on 23/02/2026)

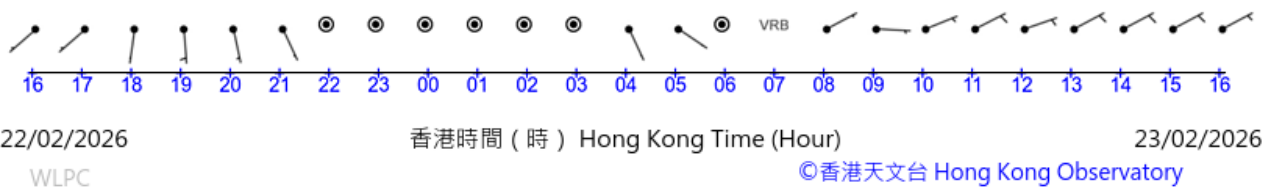


(公里/小時) (於香港時間23/02/2026 16 時 50 分更新) (Updated at 16:50H on 23/02/2026) (km/h)



十分鐘平均風向及風速

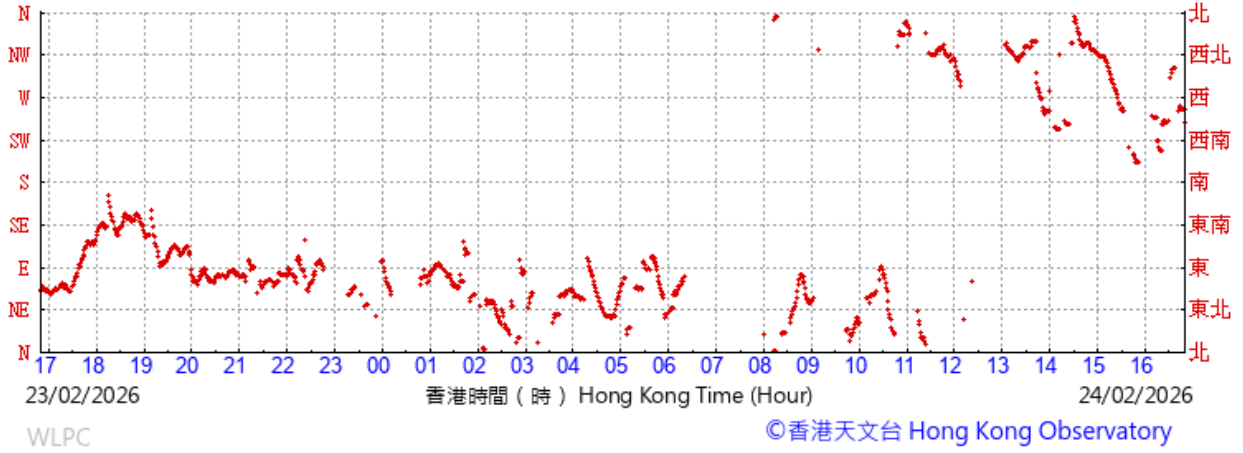
10-minute mean wind



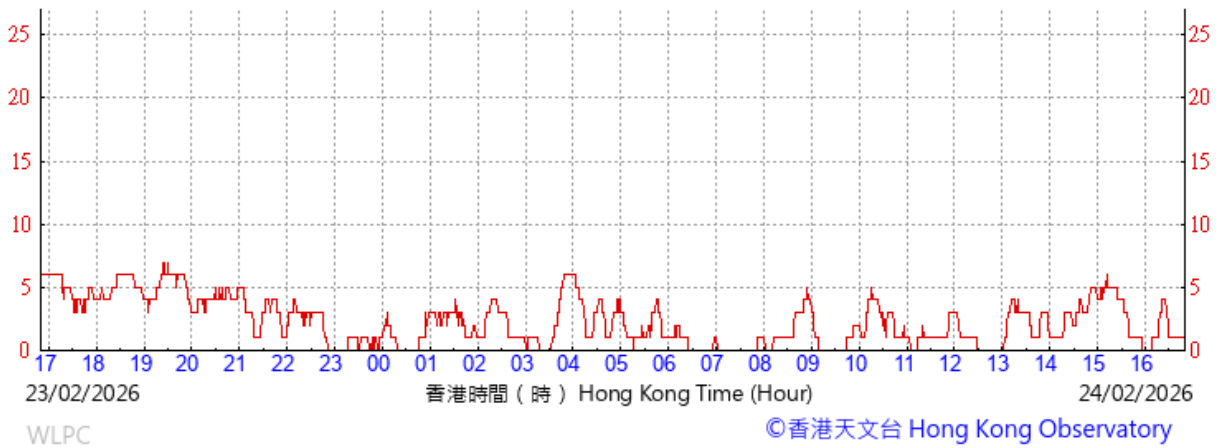
Wind Data for Wetland Park

24 February 2026

(於香港時間24/02/2026 16 時 50 分更新) (Updated at 16:50H on 24/02/2026)

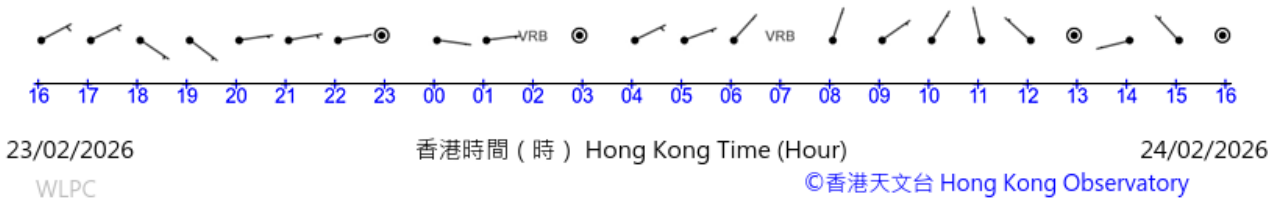


(公里/小時) (於香港時間24/02/2026 16 時 50 分更新) (Updated at 16:50H on 24/02/2026) (km/h)



十分鐘平均風向及風速

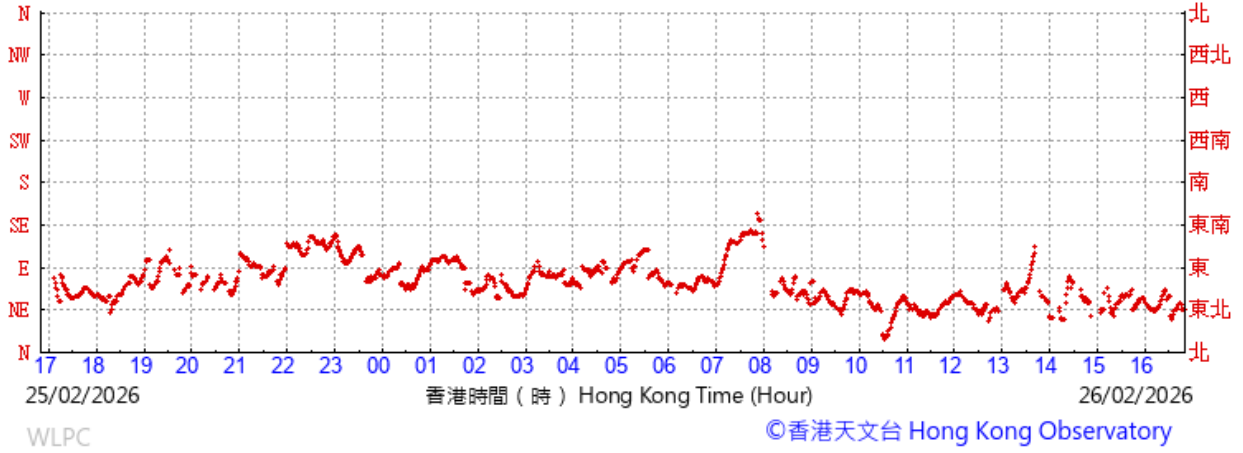
10-minute mean wind



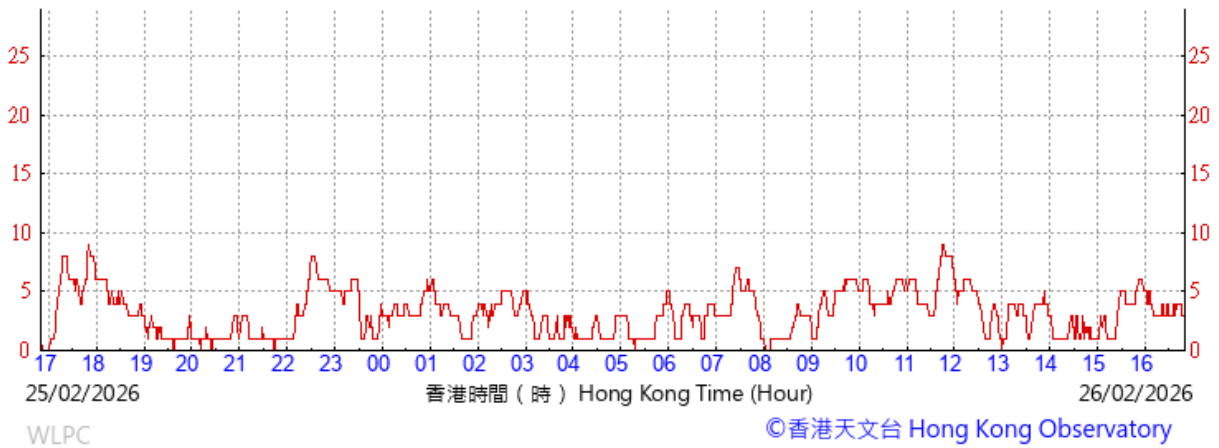
Wind Data for Wetland Park

26 February 2026

(於香港時間26/02/2026 16 時 50 分更新) (Updated at 16:50H on 26/02/2026)

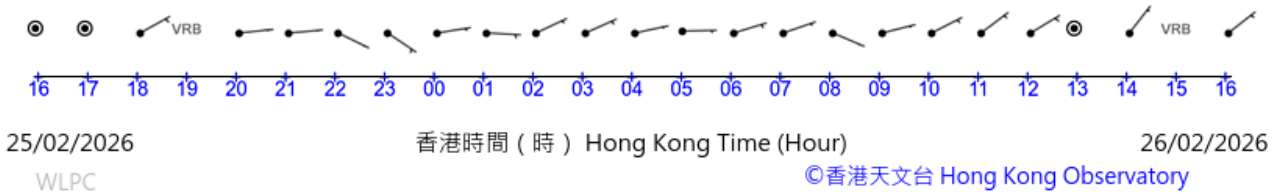


(公里/小時) (於香港時間26/02/2026 16 時 50 分更新) (Updated at 16:50H on 26/02/2026) (km/h)



十分鐘平均風向及風速

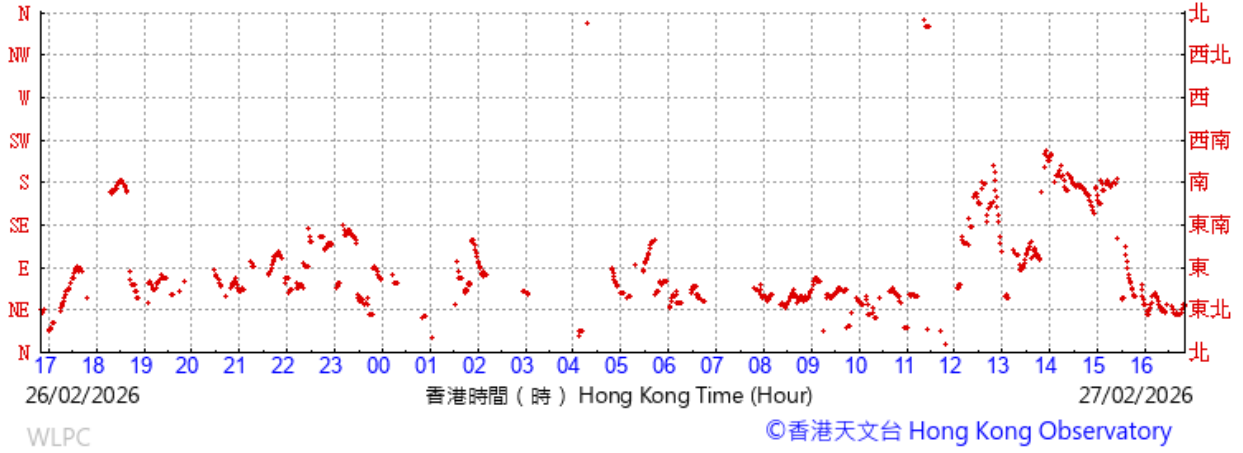
10-minute mean wind



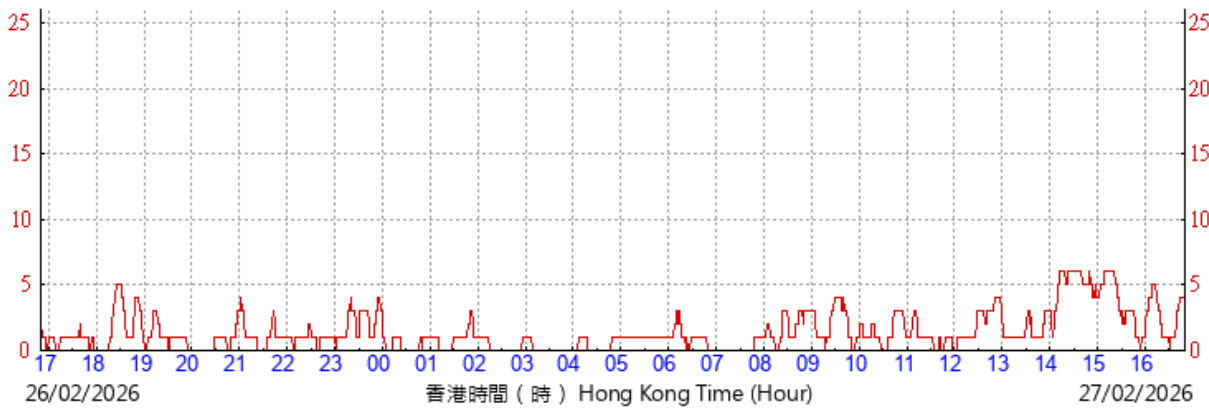
Wind Data for Wetland Park

27 February 2026

(於香港時間27/02/2026 16 時 50 分更新) (Updated at 16:50H on 27/02/2026)

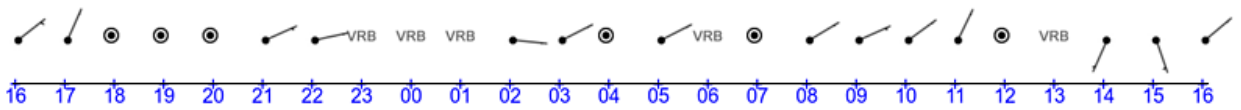


(公里/小時) (於香港時間27/02/2026 16 時 50 分更新) (Updated at 16:50H on 27/02/2026) (km/h)



十分鐘平均風向及風速

10-minute mean wind



26/02/2026

香港時間 (時) Hong Kong Time (Hour)

27/02/2026

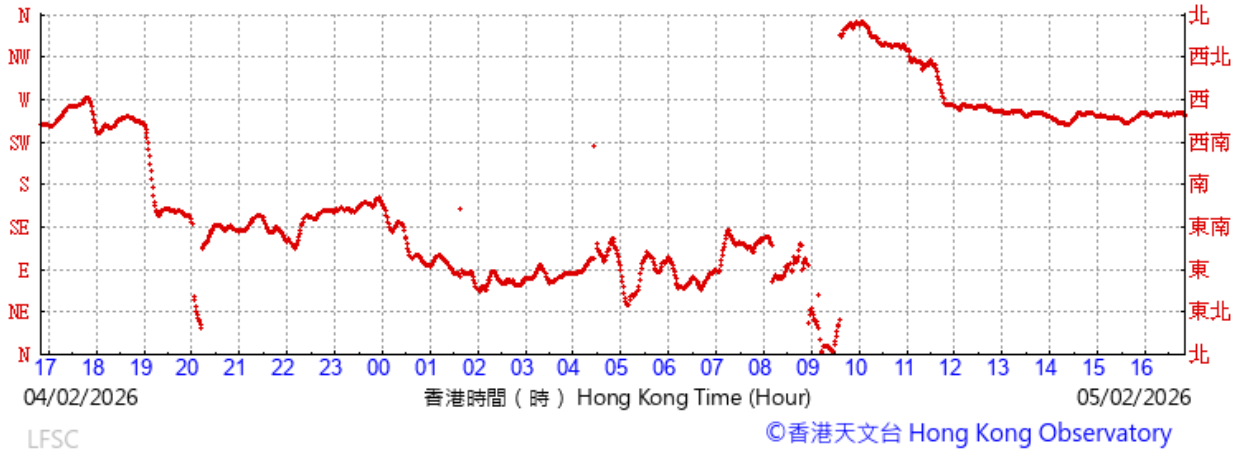
WLPC

©香港天文台 Hong Kong Observatory

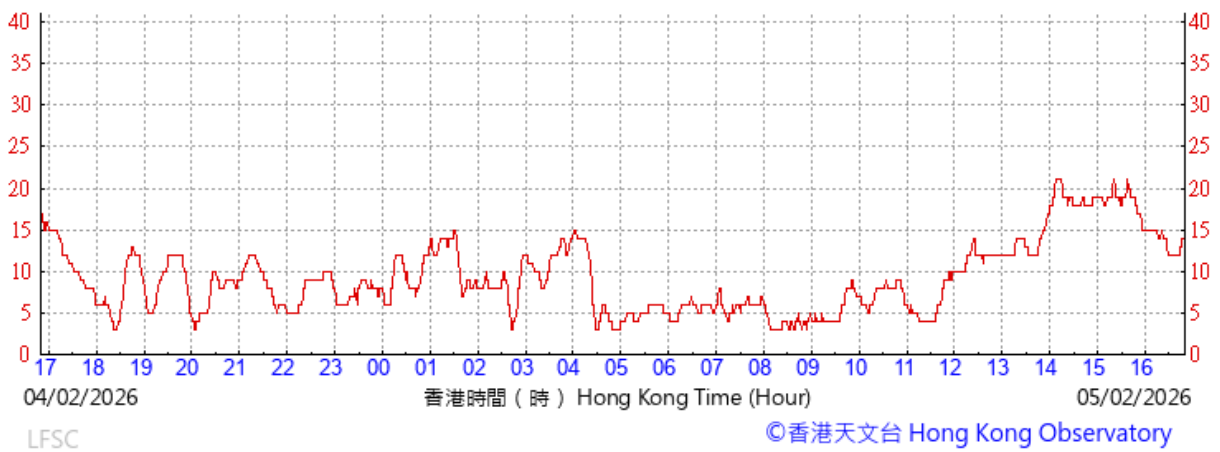
Wind Data for Lau Fau Shan

5 February 2026

(於香港時間05/02/2026 16 時 50 分更新) (Updated at 16:50H on 05/02/2026)

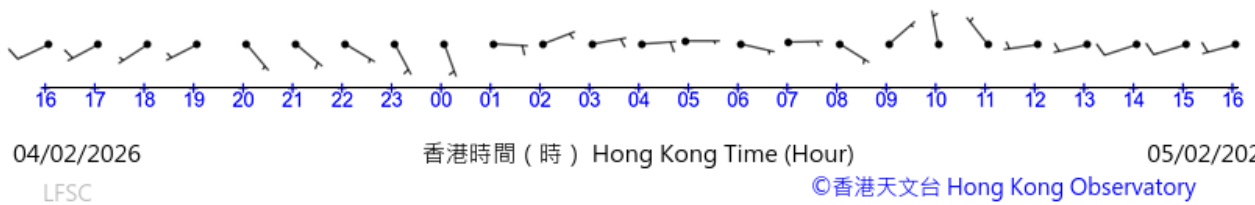


(公里/小時) (於香港時間05/02/2026 16 時 50 分更新) (Updated at 16:50H on 05/02/2026) (km/h)



十分鐘平均風向及風速

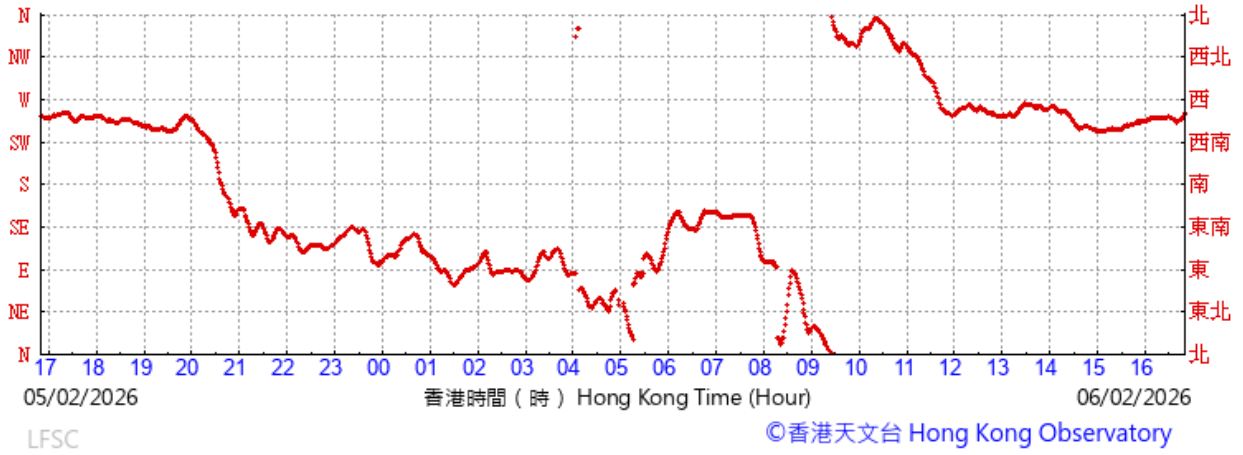
10-minute mean wind



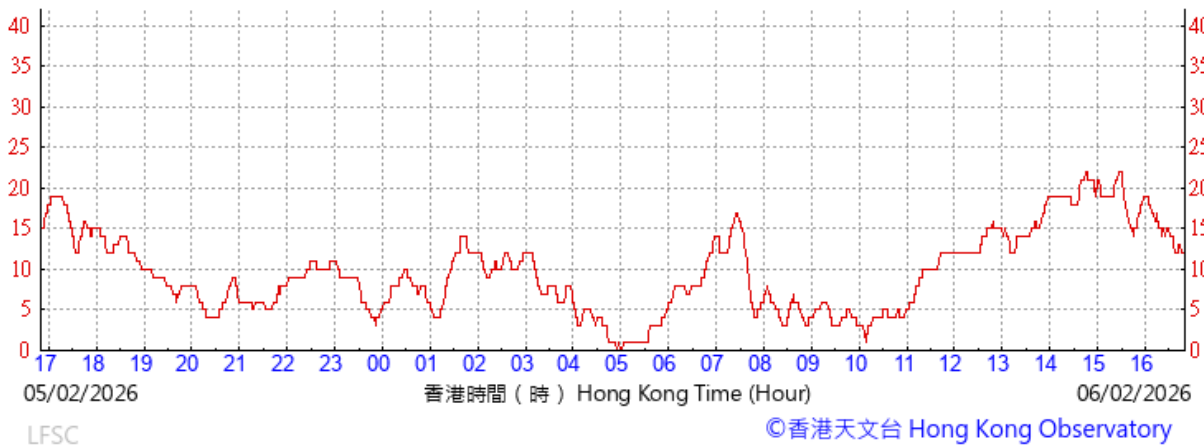
Wind Data for Lau Fau Shan

6 February 2026

(於香港時間06/02/2026 16 時 50 分更新) (Updated at 16:50H on 06/02/2026)

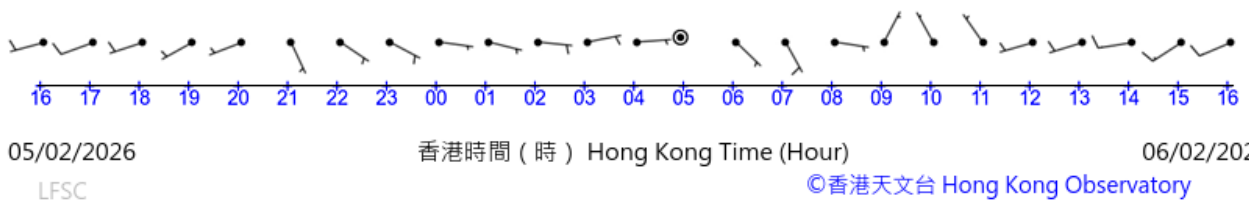


(公里/小時) (於香港時間06/02/2026 16 時 50 分更新) (Updated at 16:50H on 06/02/2026) (km/h)



十分鐘平均風向及風速

10-minute mean wind



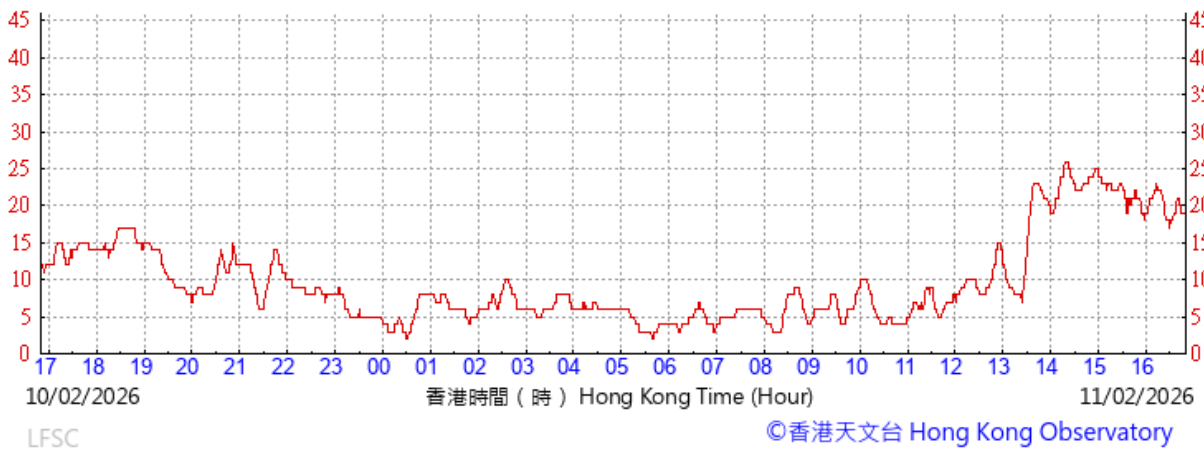
Wind Data for Lau Fau Shan

11 February 2026

(於香港時間11/02/2026 16 時 50 分更新) (Updated at 16:50H on 11/02/2026)

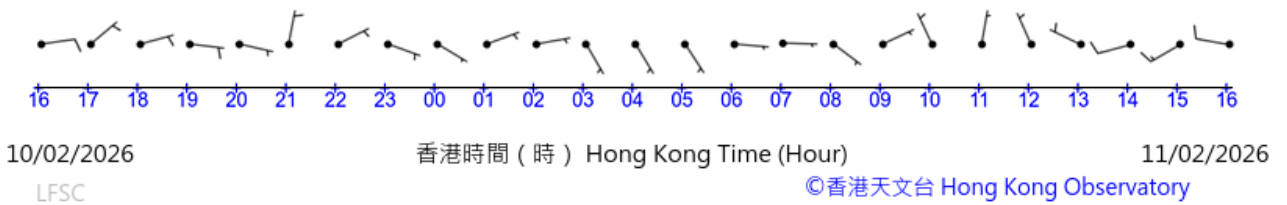


(公里/小時) (於香港時間11/02/2026 16 時 50 分更新) (Updated at 16:50H on 11/02/2026) (km/h)



十分鐘平均風向及風速

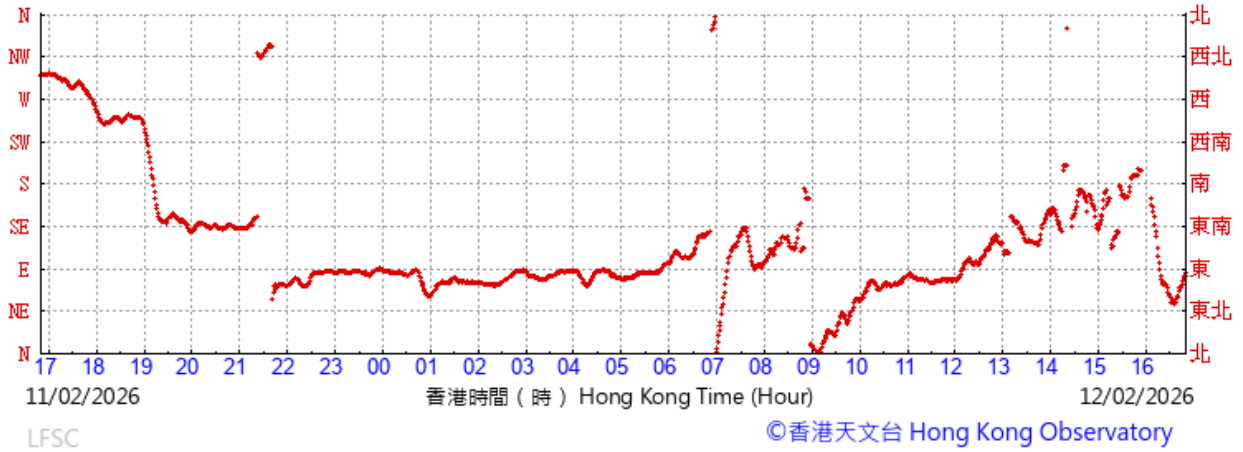
10-minute mean wind



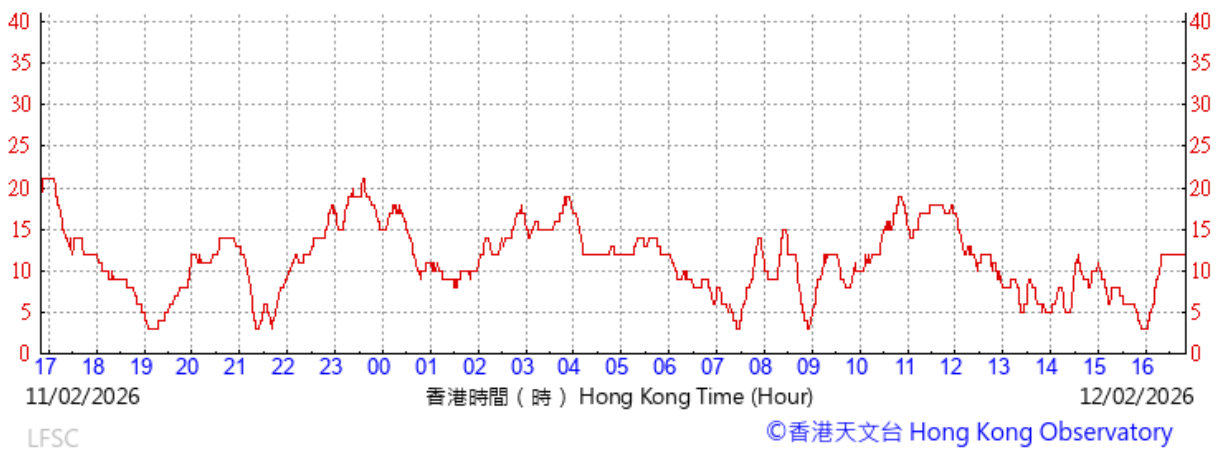
Wind Data for Lau Fau Shan

12 February 2026

(於香港時間12/02/2026 16 時 50 分更新) (Updated at 16:50H on 12/02/2026)

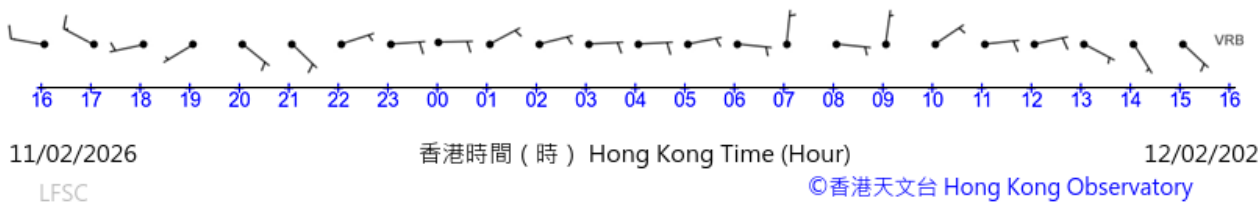


(公里/小時) (於香港時間12/02/2026 16 時 50 分更新) (Updated at 16:50H on 12/02/2026) (km/h)



十分鐘平均風向及風速

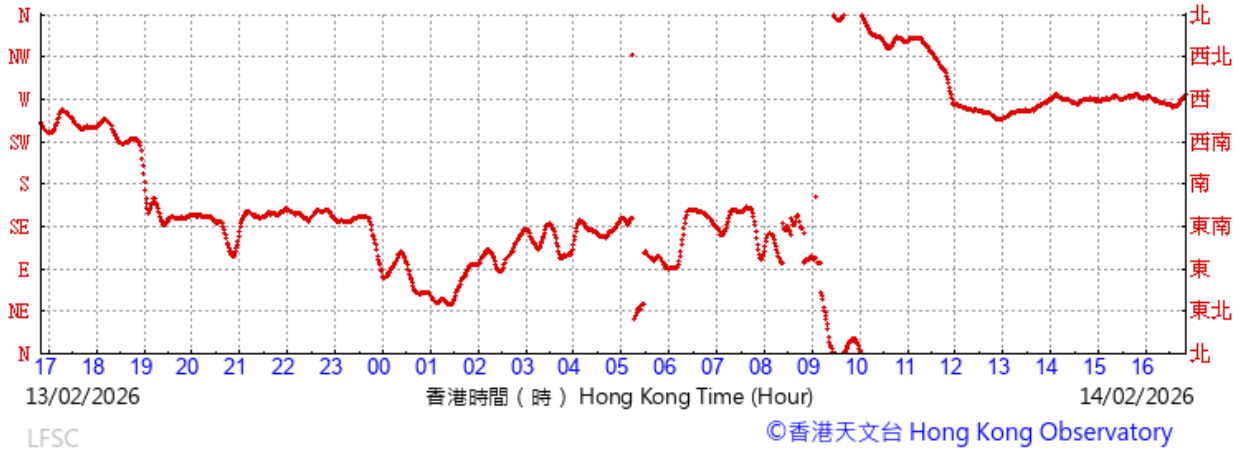
10-minute mean wind



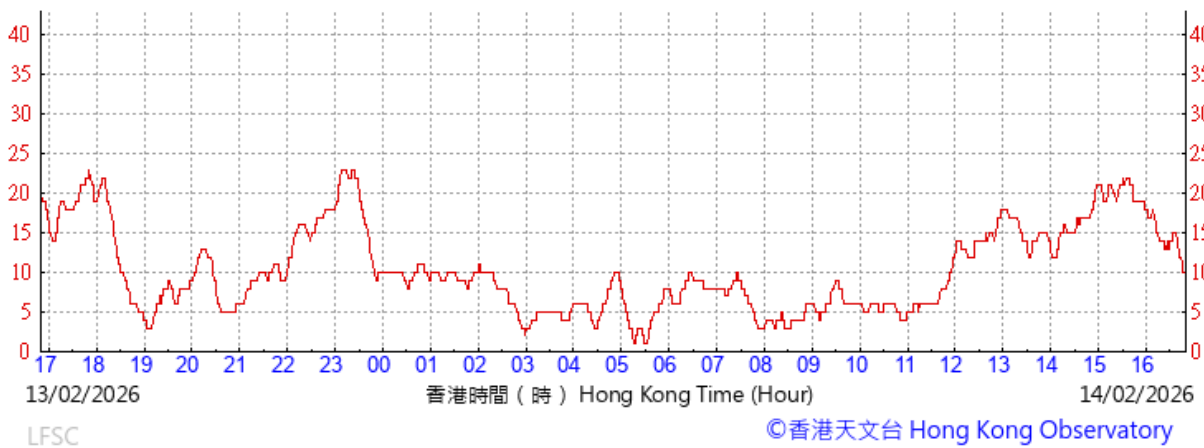
Wind Data for Lau Fau Shan

14 February 2026

(於香港時間14/02/2026 16 時 50 分更新) (Updated at 16:50H on 14/02/2026)

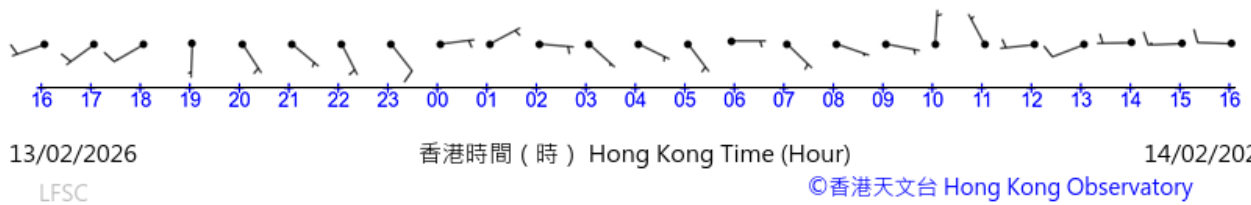


(公里/小時) (於香港時間14/02/2026 16 時 50 分更新) (Updated at 16:50H on 14/02/2026) (km/h)



十分鐘平均風向及風速

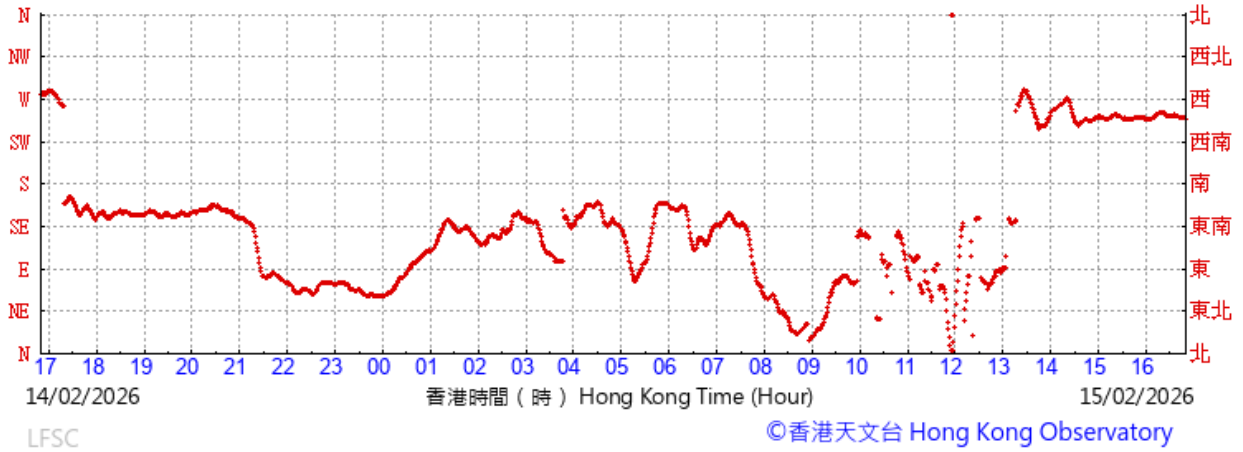
10-minute mean wind



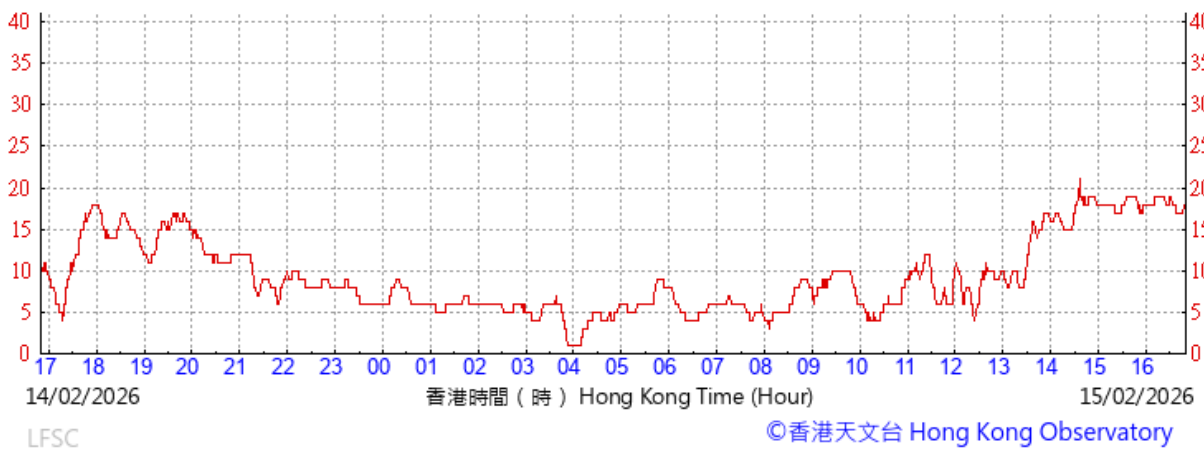
Wind Data for Lau Fau Shan

15 February 2026

(於香港時間15/02/2026 16 時 50 分更新) (Updated at 16:50H on 15/02/2026)

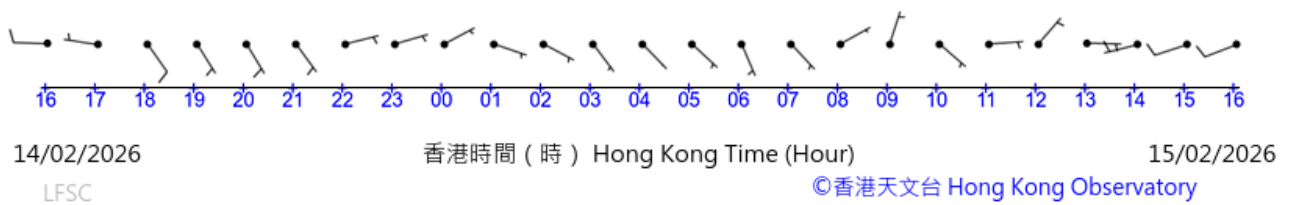


(公里/小時) (於香港時間15/02/2026 16 時 50 分更新) (Updated at 16:50H on 15/02/2026) (km/h)



十分鐘平均風向及風速

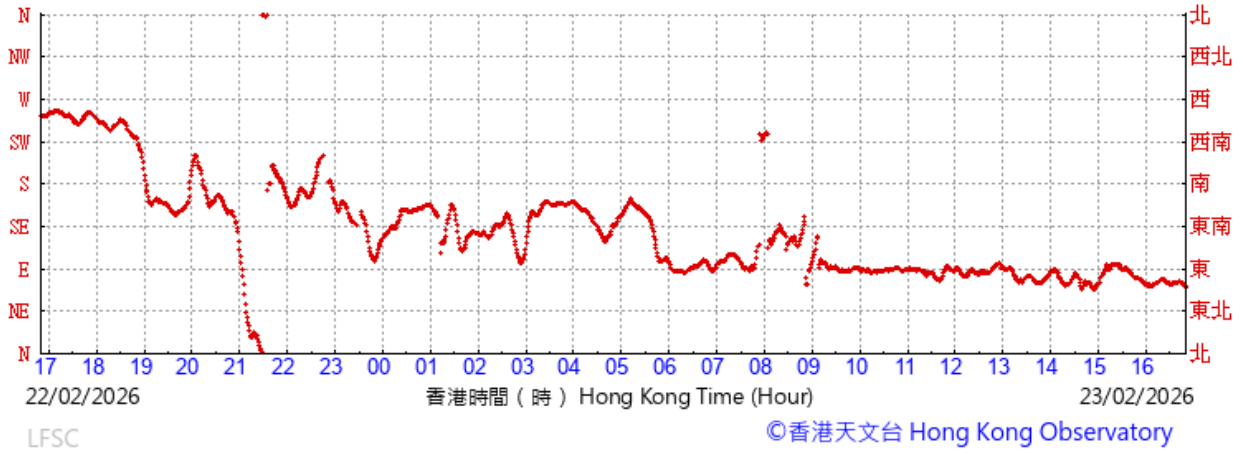
10-minute mean wind



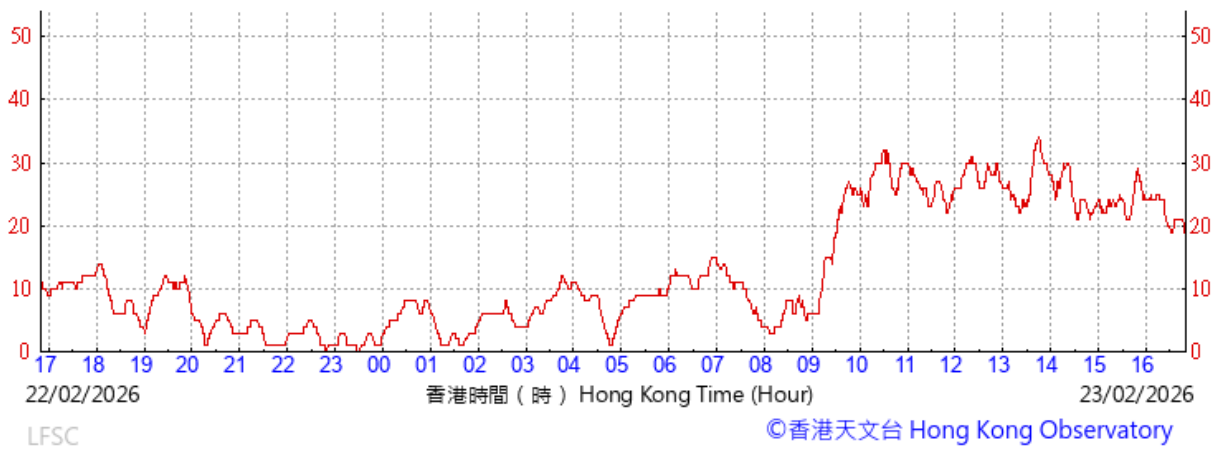
Wind Data for Lau Fau Shan

23 February 2026

(於香港時間23/02/2026 16 時 50 分更新) (Updated at 16:50H on 23/02/2026)

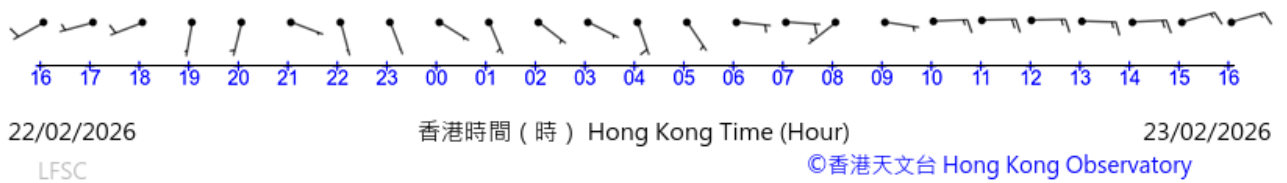


(公里/小時) (於香港時間23/02/2026 16 時 50 分更新) (Updated at 16:50H on 23/02/2026) (km/h)



十分鐘平均風向及風速

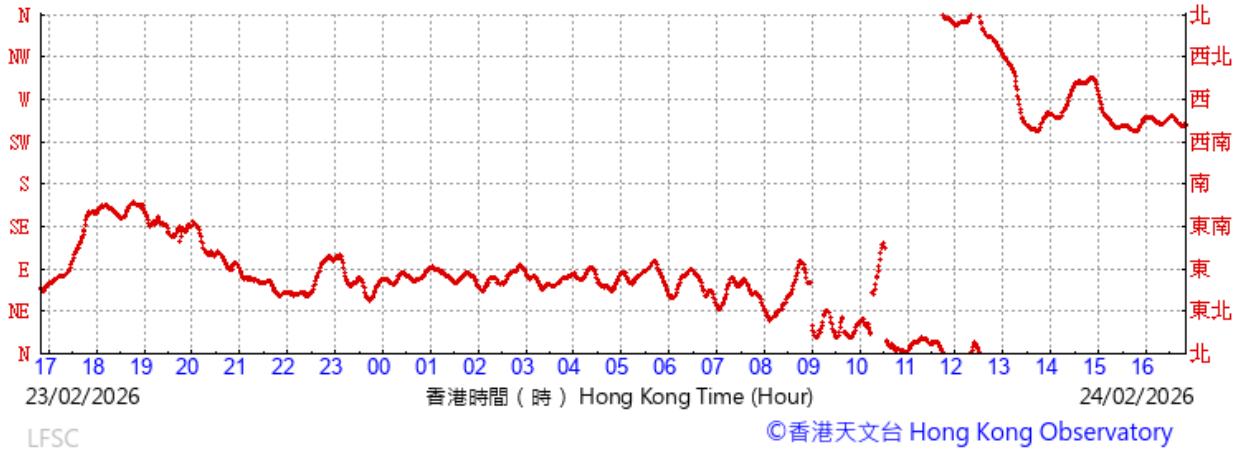
10-minute mean wind



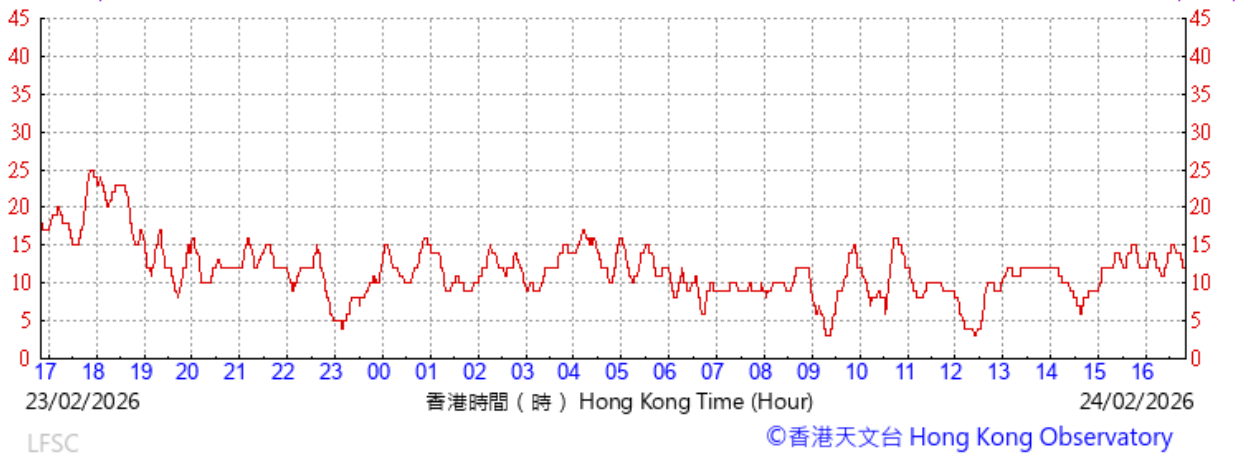
Wind Data for Lau Fau Shan

24 February 2026

(於香港時間24/02/2026 16 時 50 分更新) (Updated at 16:50H on 24/02/2026)

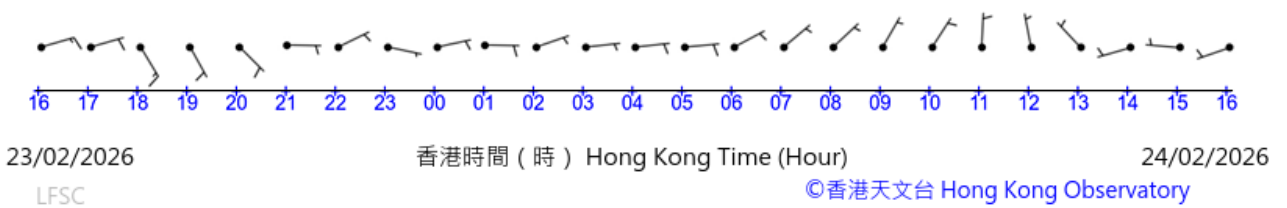


(公里/小時) (於香港時間24/02/2026 16 時 50 分更新) (Updated at 16:50H on 24/02/2026) (km/h)



十分鐘平均風向及風速

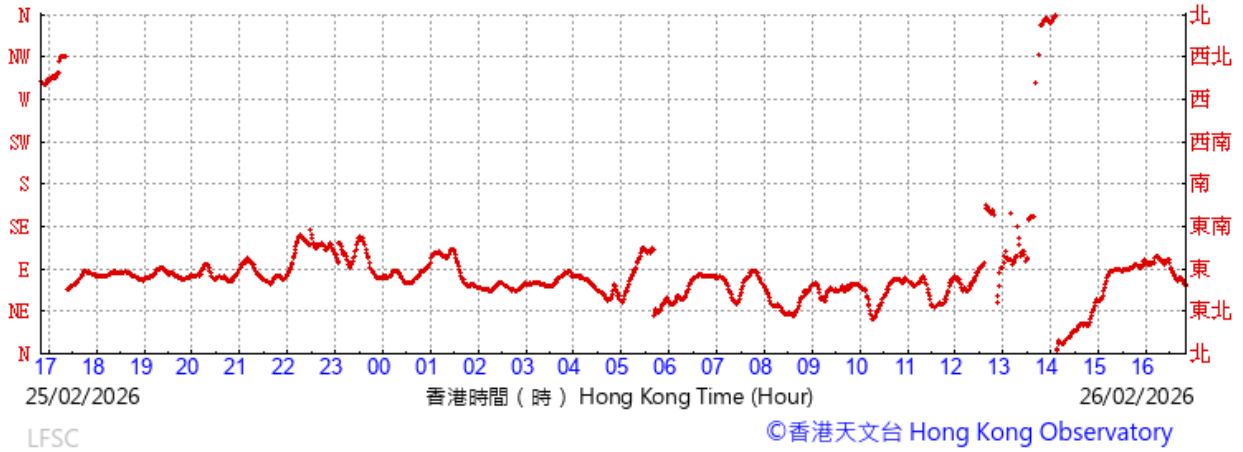
10-minute mean wind



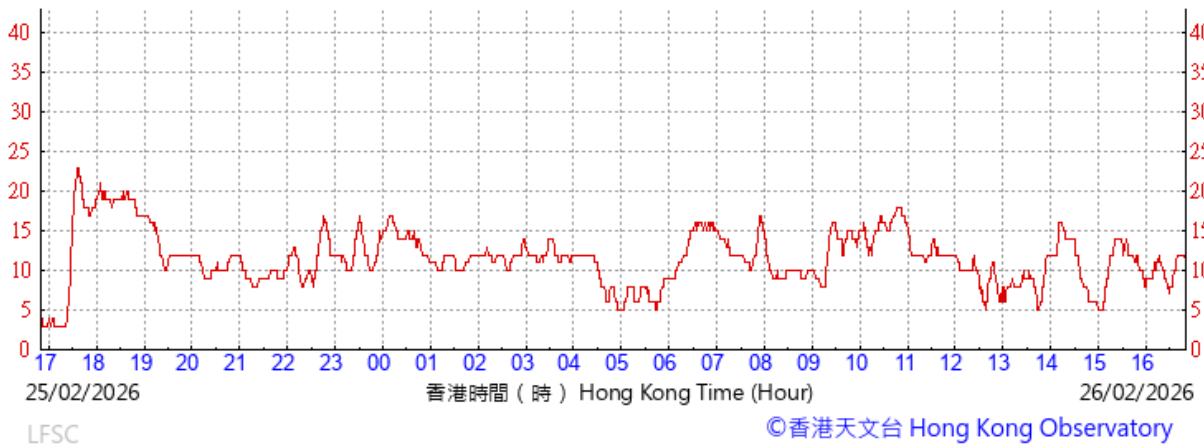
Wind Data for Lau Fau Shan

26 February 2026

(於香港時間26/02/2026 16 時 50 分更新) (Updated at 16:50H on 26/02/2026)

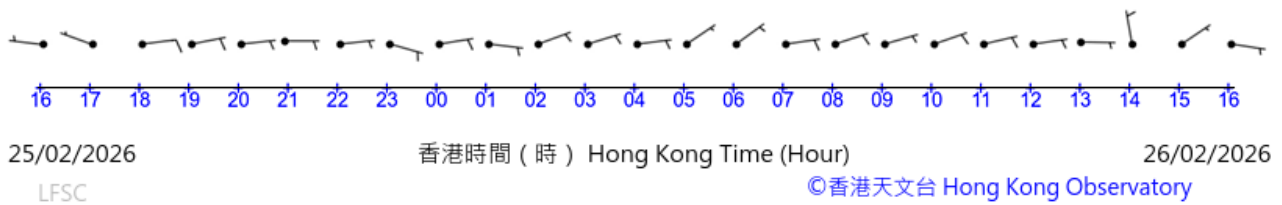


(公里/小時) (於香港時間26/02/2026 16 時 50 分更新) (Updated at 16:50H on 26/02/2026) (km/h)



十分鐘平均風向及風速

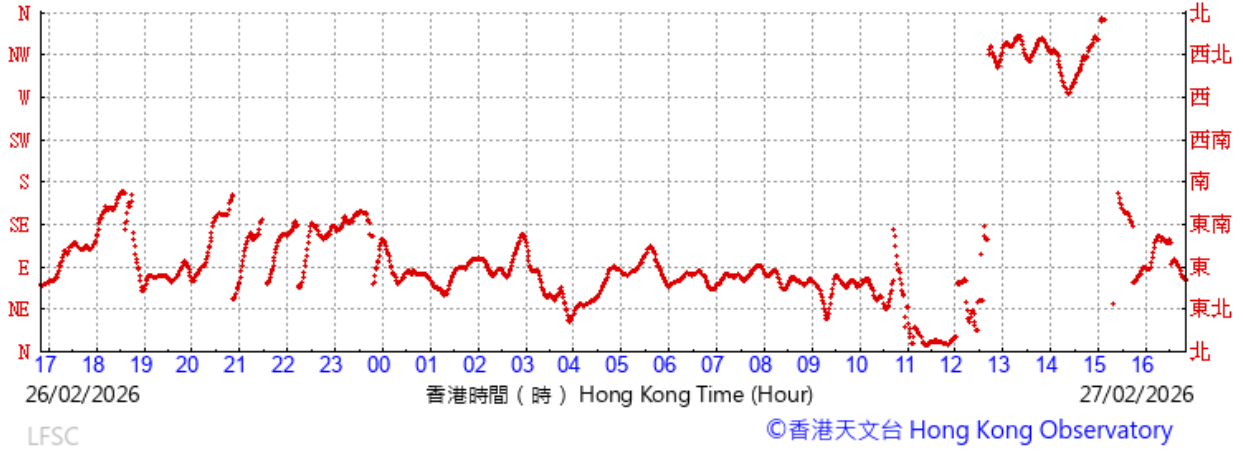
10-minute mean wind



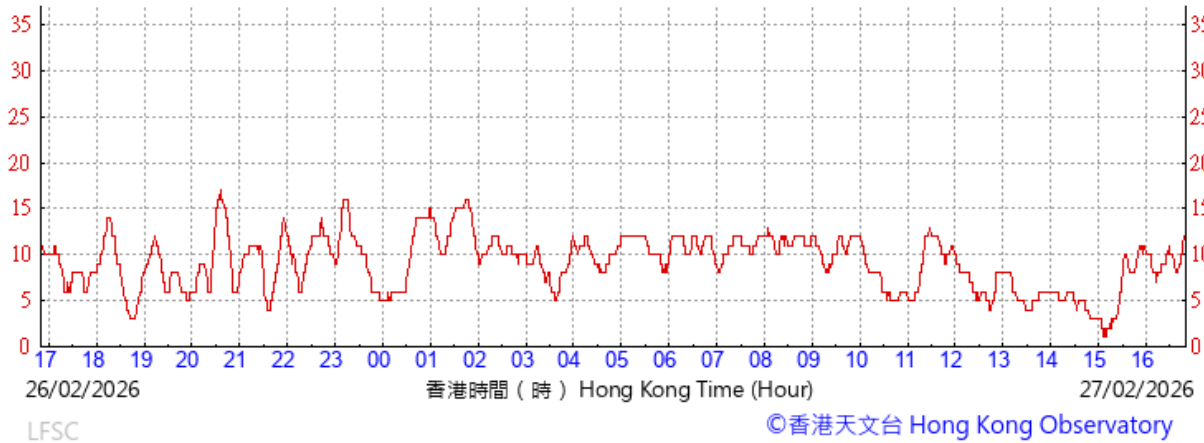
Wind Data for Lau Fau Shan

27 February 2026

(於香港時間27/02/2026 16 時 50 分更新) (Updated at 16:50H on 27/02/2026)

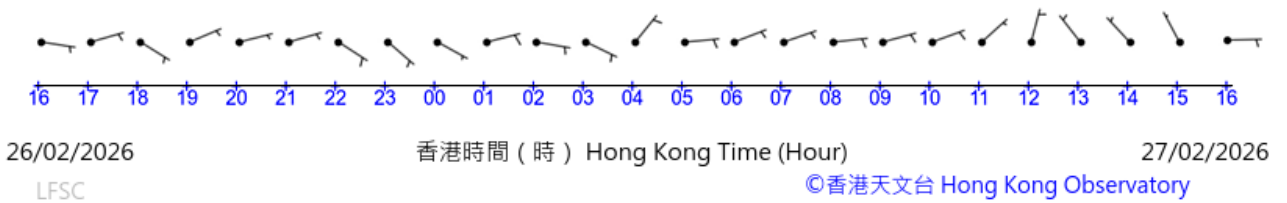


(公里/小時) (於香港時間27/02/2026 16 時 50 分更新) (Updated at 16:50H on 27/02/2026) (km/h)



十分鐘平均風向及風速

10-minute mean wind



Daily Extract

Daily Extract of Meteorological Observations , February 2026

Back Year 2026 ▼ Month 2 ▼ Go

Day	Hong Kong Observatory								King's Park	Waglan Island [^]	
	Mean Pressure (hPa)	Air Temperature			Mean Dew Point (deg. C)	Mean Relative Humidity (%)	Mean Amount of Cloud (%)	Total Rainfall (mm)	Total Bright Sunshine (hours)	Prevailing Wind Direction (degrees)	Mean Wind Speed (km/h)
		Absolute Daily Max (deg. C)	Mean (deg. C)	Absolute Daily Min (deg. C)							
01	1023.4	19.7	15.8	12.0	11.5	76	92	1.6	4.2	***	***
02	1024.0	21.0	17.5	15.2	11.0	66	34	0.0	9.2	***	***
03	1024.1	20.2	17.8	16.5	12.9	73	83	0.0	3.0	***	***
04	1019.9	22.1	18.8	16.6	13.7	73	54	0.0	8.3	***	***
05	1016.7	25.2	20.9	18.1	16.8	78	47	0.0	8.1	***	***
06	1015.2	26.2	22.1	18.9	16.5	72	19	0.0	9.0	***	***
07	1018.7	21.2	19.6	18.3	16.2	81	77	Trace	1.5	***	***
08	1024.3	18.4	16.5	14.9	9.0	62	81	0.1	0.9	***	***
09	1022.7	16.4	15.5	14.1	9.2	66	79	0.0	2.0	***	***
10	1020.7	19.6	17.9	16.4	13.6	76	83	0.0	1.5	***	***
11	1020.6	25.2	21.0	18.0	15.7	73	45	0.0	10.0	***	***
12	1020.2	19.9	18.4	17.6	14.5	78	78	0.0	1.2	***	***
13	1017.7	24.5	20.2	17.7	14.7	71	35	0.0	10.5	***	***
14	1016.2	25.8	21.8	18.5	17.1	76	25	0.0	10.4	***	***
15	1015.7	26.9	22.9	20.9	19.5	81	48	0.0	6.8	***	***
16	1015.3	27.9	24.0	22.0	20.1	79	52	0.0	8.8	***	***
17	1019.3	22.4	19.5	18.2	15.8	80	91	Trace	0.0	***	***
18	1021.9	23.0	19.6	17.9	12.8	65	58	Trace	8.4	***	***
19	1022.3	22.4	19.6	17.8	13.9	70	59	Trace	9.5	***	***
20	1018.7	24.6	20.9	18.6	15.4	72	33	0.0	10.4	***	***
21	1013.5	23.4	21.0	19.2	17.2	79	44	0.0	8.4	***	***
22	1012.5	25.3	22.3	20.2	17.6	76	51	0.0	6.5	***	***
23	1013.6	23.0	21.4	20.8	17.5	79	67	0.0	6.0	***	***

24	1013.7	25.7	22.3	19.5	19.1	83	83	0.4	2.9	***	***
25	1014.3	26.0	22.7	21.3	19.3	81	79	Trace	7.0	***	***
26	1012.3	21.9	20.5	19.0	17.7	84	92	0.2	1.3	***	***
27	1010.1	22.8	21.4	20.4	19.4	88	88	0.3	0.3	***	***
28	1010.8	21.8	20.0	19.0	18.7	93	90	39.0	0.0	***	***
Mean/Total	1017.8	22.9	20.1	18.1	15.6	76	63	41.6	156.1	***	***
Climatological Normal?	1018.7	19.4	17.1	15.3	13.2	79	72	38.9	101.7	060	24.:

*** unavailable

^ Information of wind direction and wind speed for Waglan Island are based on automatic weather station data since August 1989

Trace means rainfall less than 0.05 mm

? 1991-2020 Climatological Normal, unless otherwise specified

