

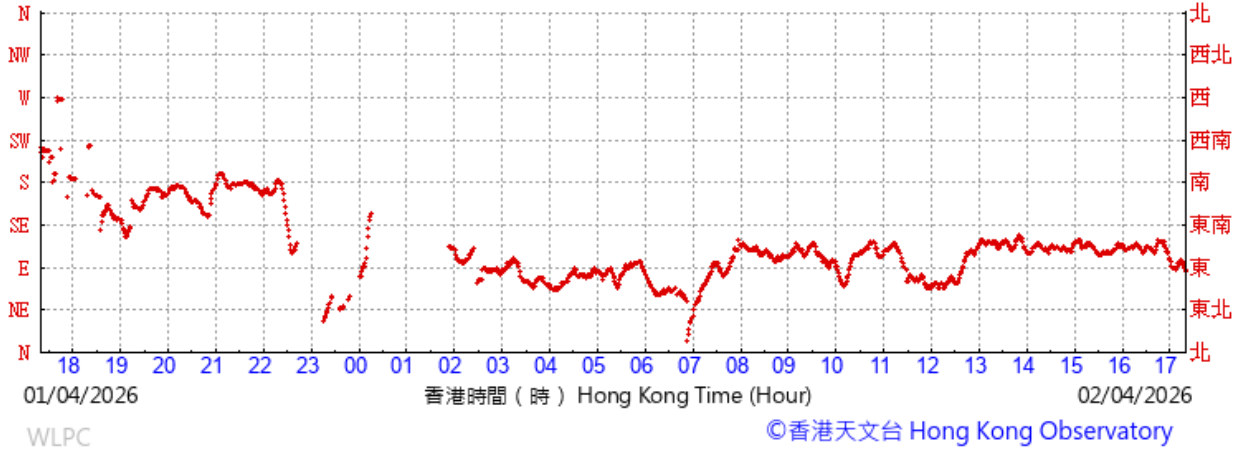
## **G. Weather Conditions during the Monitoring Period**



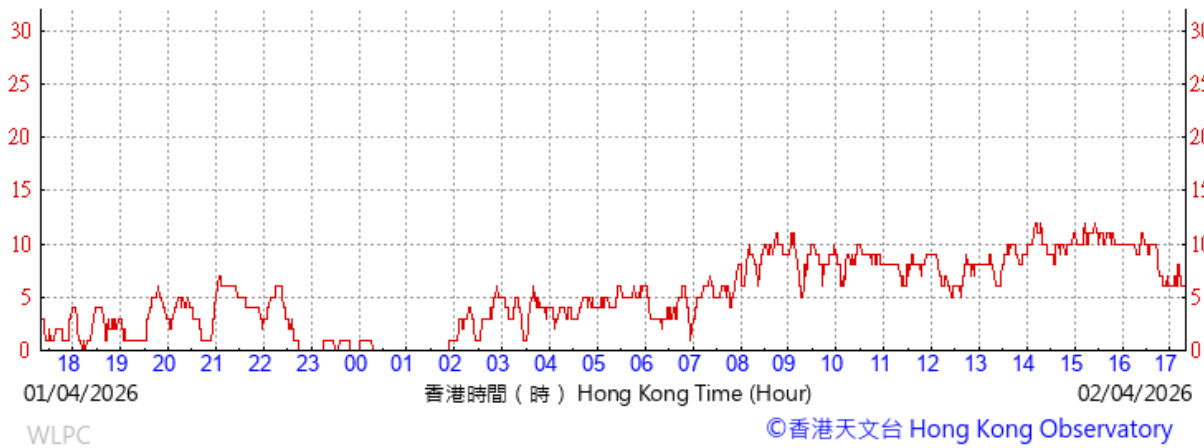
## Wind Data for Wetland Park

2 April 2026

(於香港時間02/04/2026 17 時 20 分更新) (Updated at 17:20H on 02/04/2026)

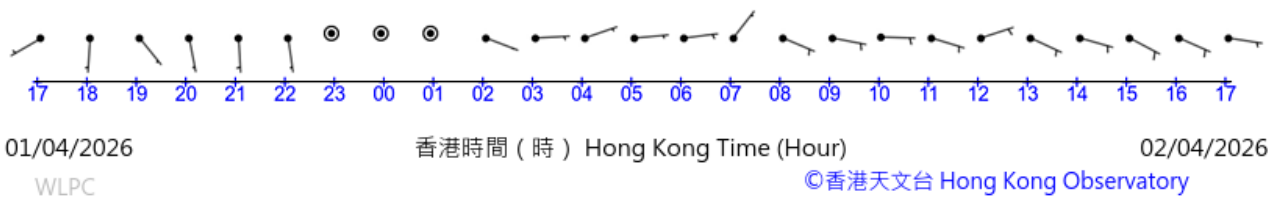


(公里/小時) (於香港時間02/04/2026 17 時 20 分更新) (Updated at 17:20H on 02/04/2026) (km/h)



十分鐘平均風向及風速

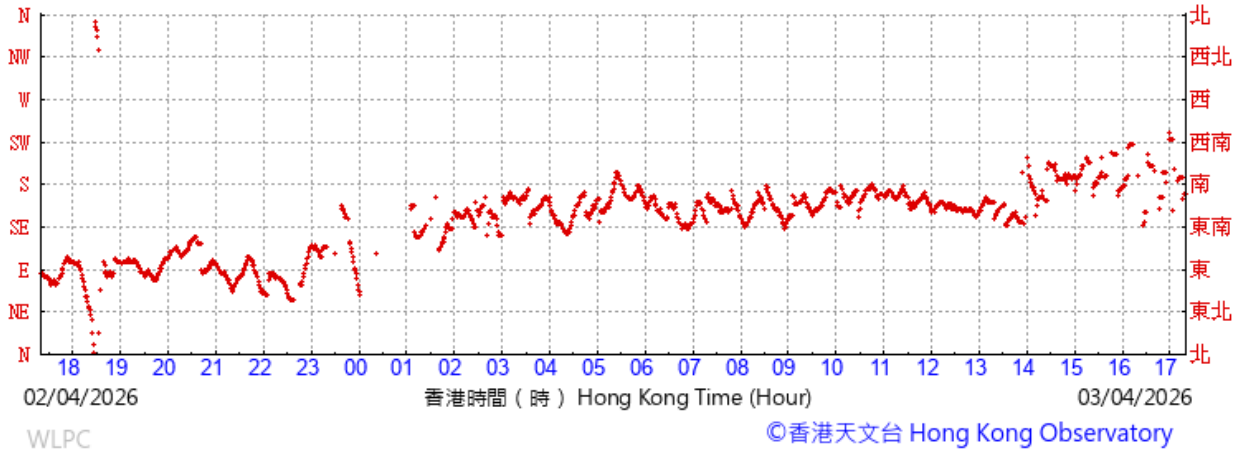
10-minute mean wind



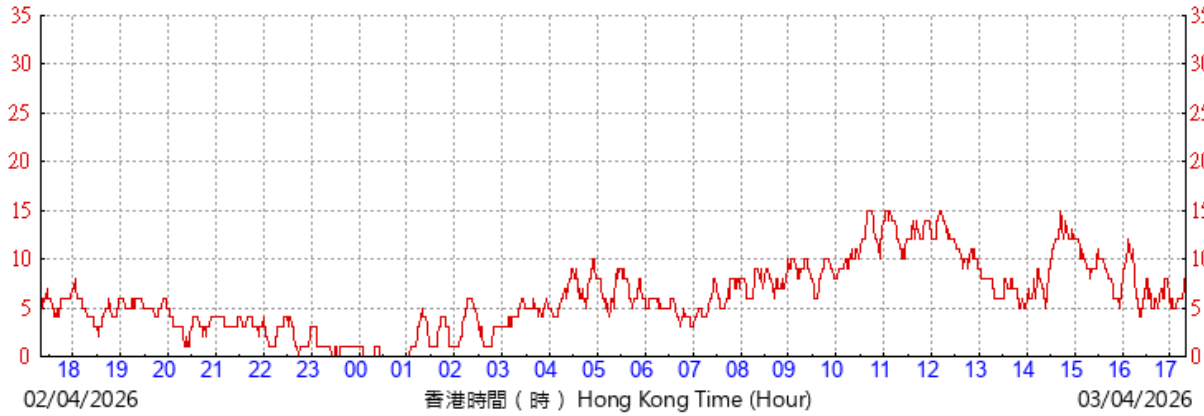
### Wind Data for Wetland Park

3 April 2026

(於香港時間03/04/2026 17時 20分更新) (Updated at 17:20H on 03/04/2026)

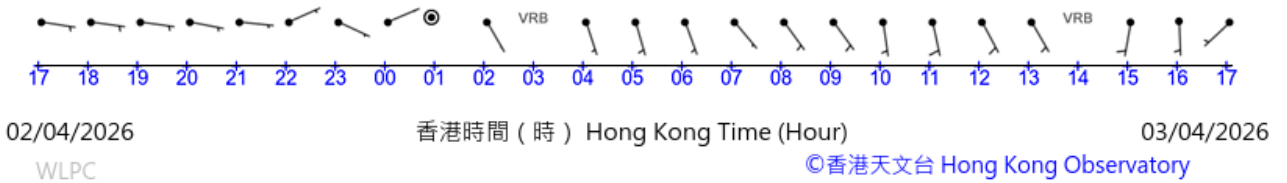


(公里/小時) (於香港時間03/04/2026 17時 20分更新) (Updated at 17:20H on 03/04/2026) (km/h)



十分鐘平均風向及風速

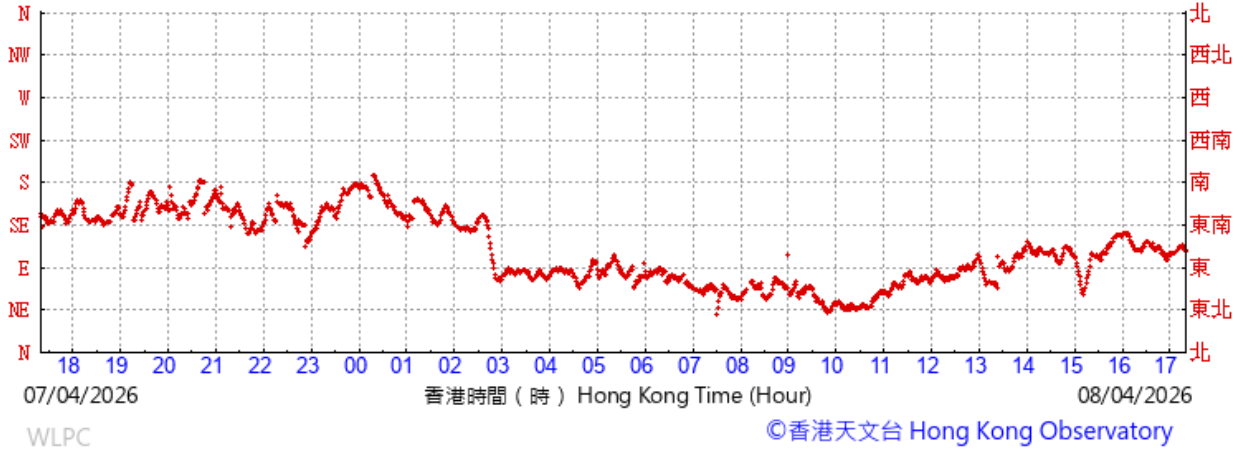
10-minute mean wind



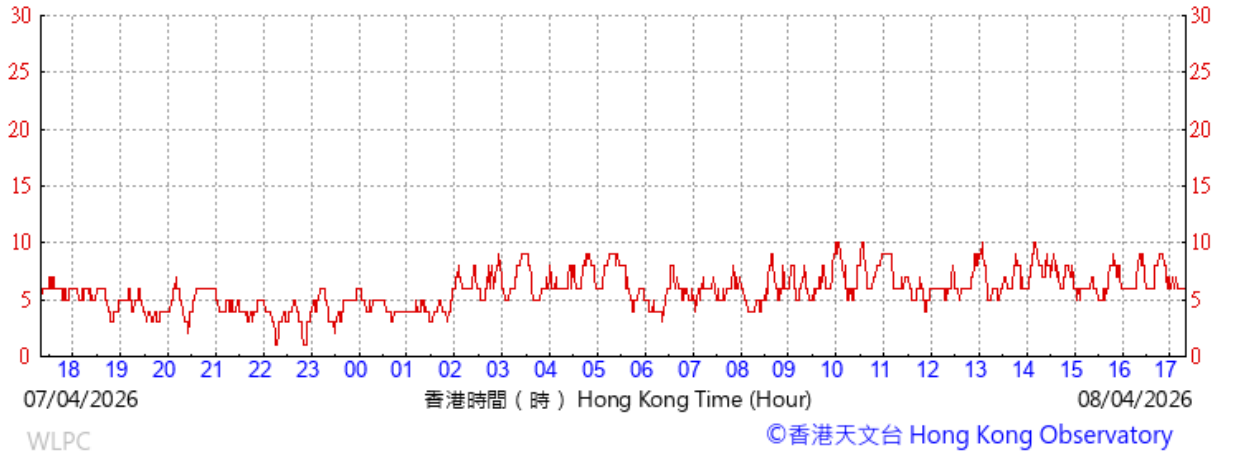
### Wind Data for Wetland Park

8 April 2026

(於香港時間08/04/2026 17時 20分更新) (Updated at 17:20H on 08/04/2026)

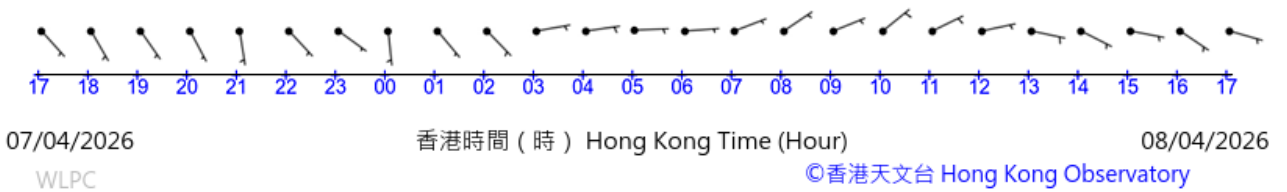


(公里/小時) (於香港時間08/04/2026 17時 20分更新) (Updated at 17:20H on 08/04/2026) (km/h)



十分鐘平均風向及風速

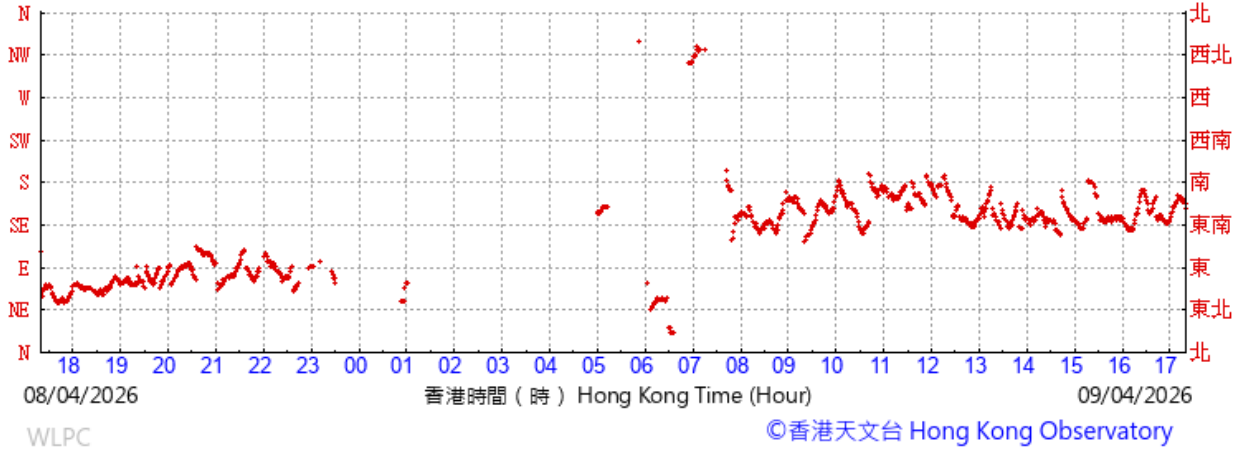
10-minute mean wind



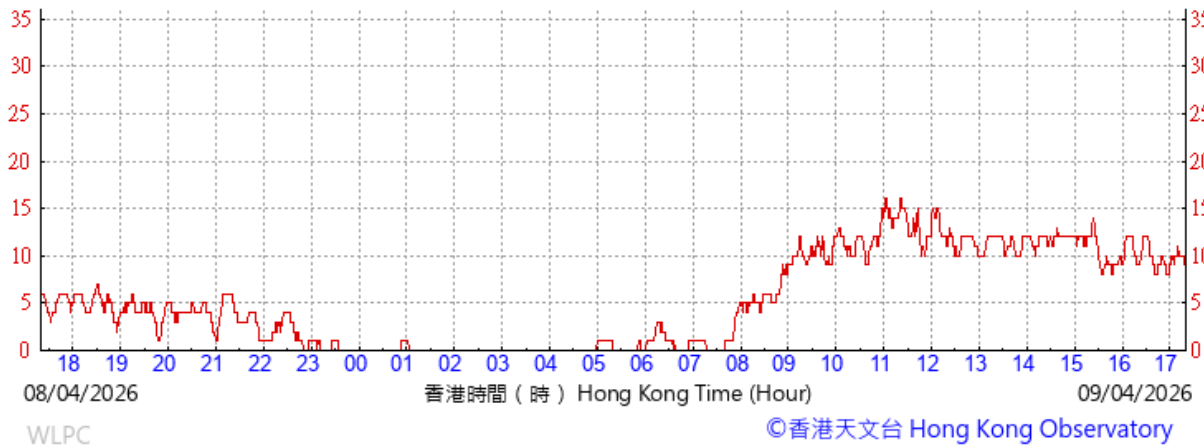
### Wind Data for Wetland Park

9 April 2026

(於香港時間09/04/2026 17時20分更新) (Updated at 17:20H on 09/04/2026)

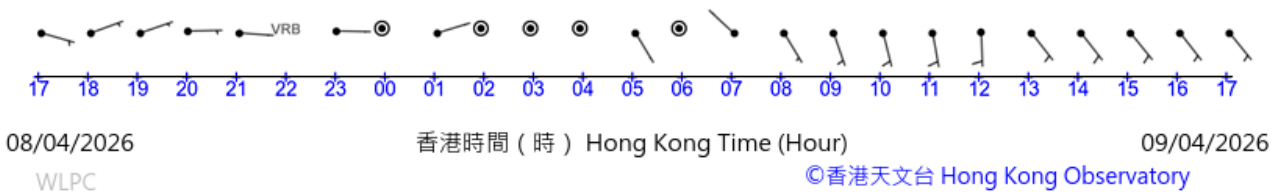


(公里/小時) (於香港時間09/04/2026 17時20分更新) (Updated at 17:20H on 09/04/2026) (km/h)



十分鐘平均風向及風速

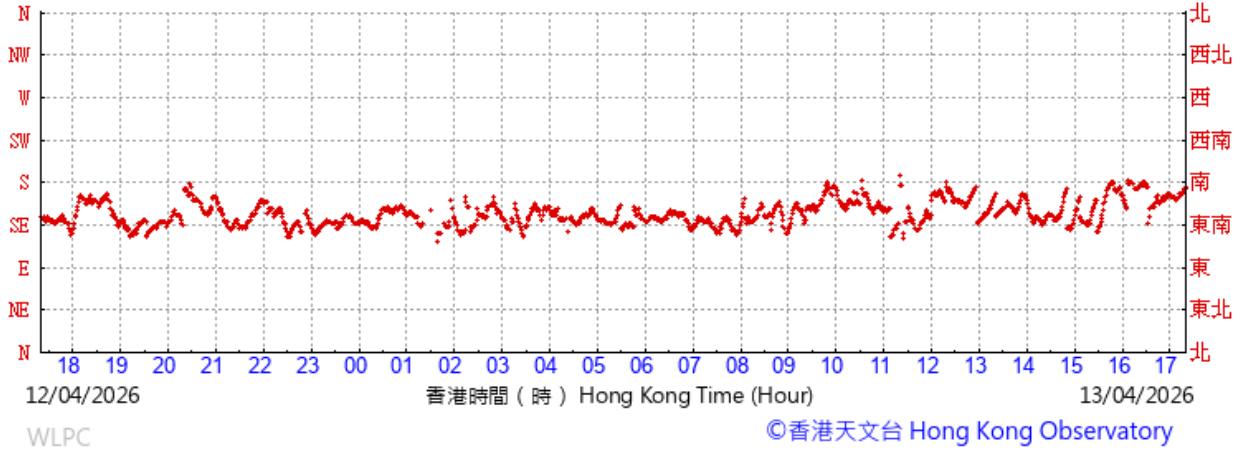
10-minute mean wind



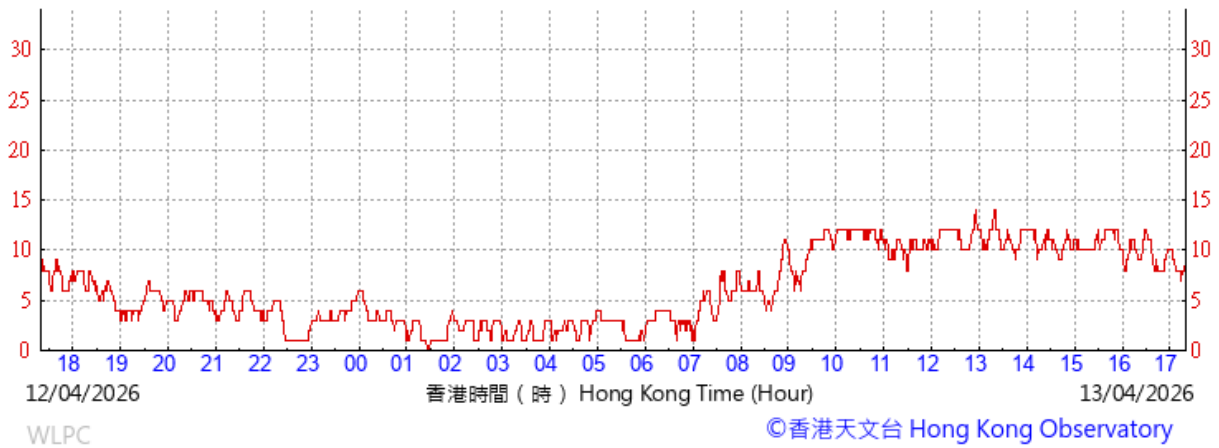
### Wind Data for Wetland Park

13 April 2026

(於香港時間13/04/2026 17時20分更新) (Updated at 17:20H on 13/04/2026)

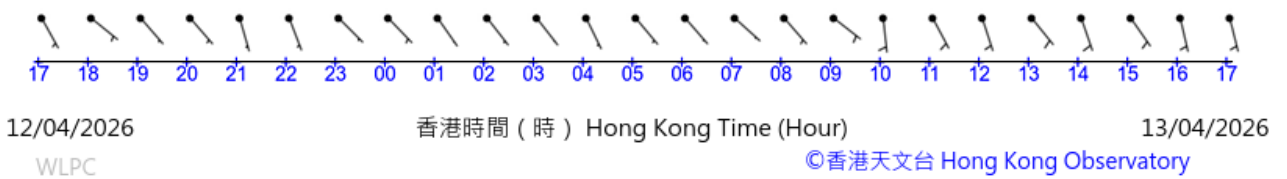


(公里/小時) (於香港時間13/04/2026 17時20分更新) (Updated at 17:20H on 13/04/2026) (km/h)



十分鐘平均風向及風速

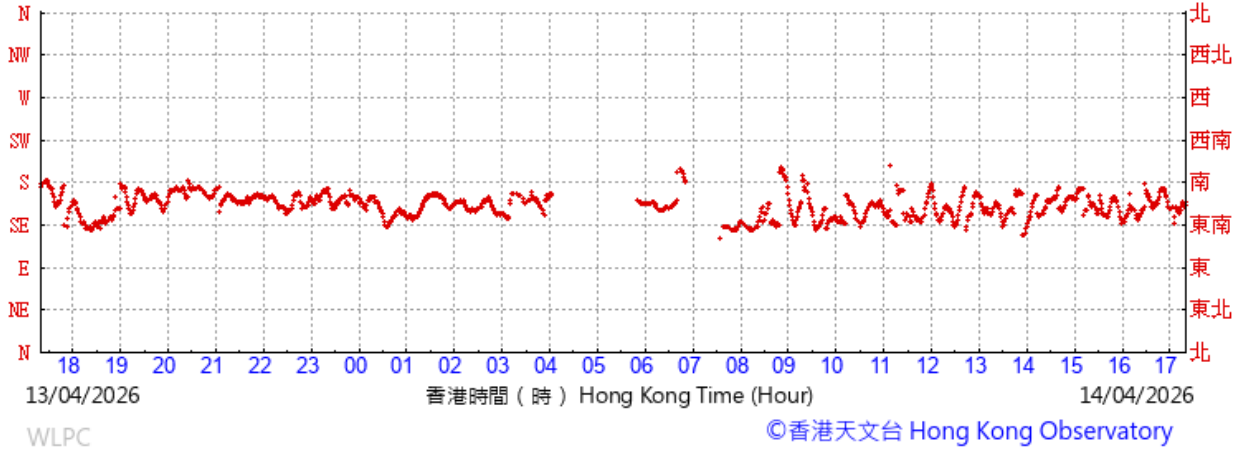
10-minute mean wind



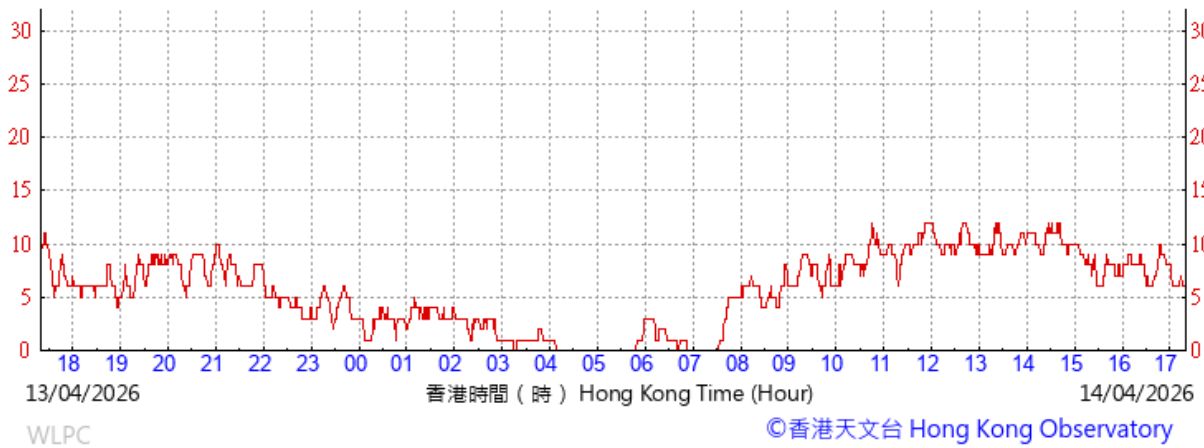
### Wind Data for Wetland Park

14 April 2026

(於香港時間14/04/2026 17時20分更新) (Updated at 17:20H on 14/04/2026)

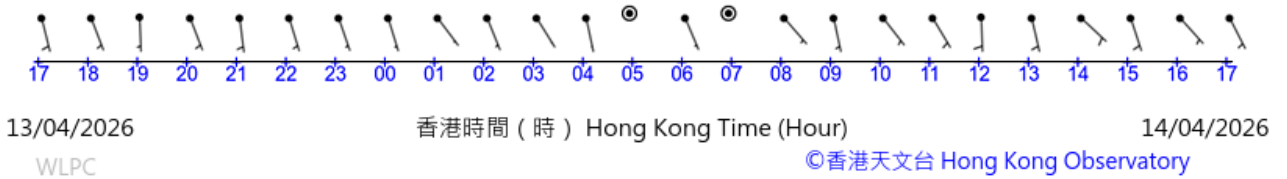


(公里/小時) (於香港時間14/04/2026 17時20分更新) (Updated at 17:20H on 14/04/2026) (km/h)



十分鐘平均風向及風速

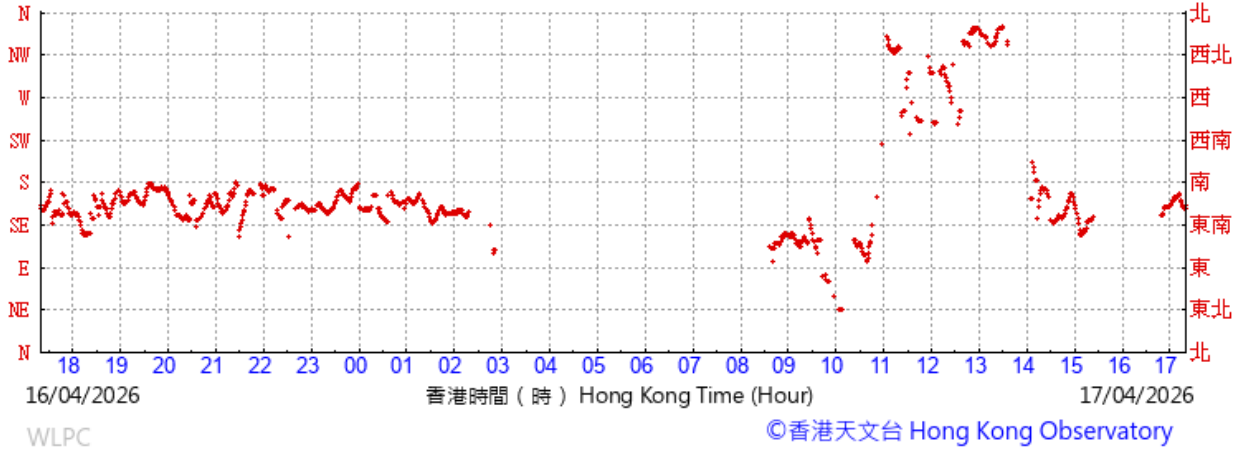
10-minute mean wind



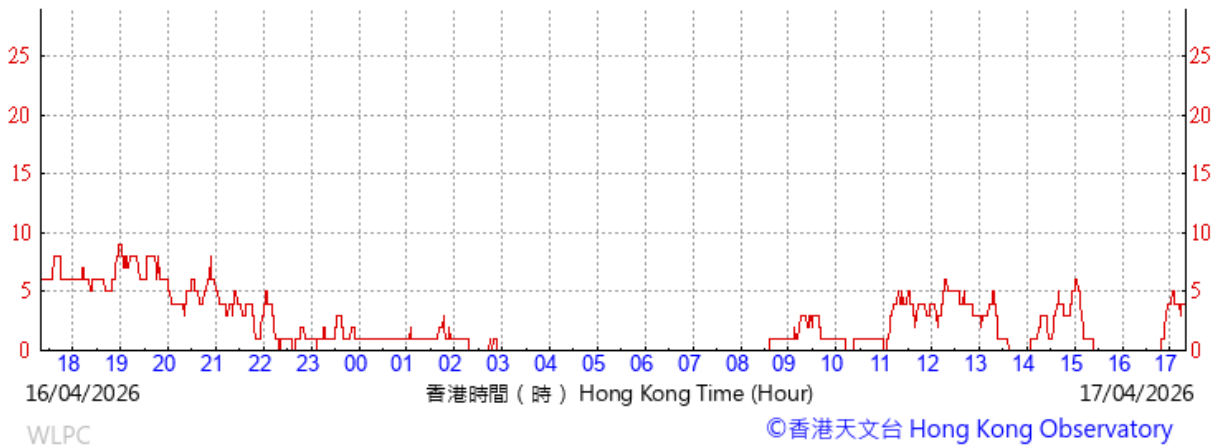
### Wind Data for Wetland Park

17 April 2026

(於香港時間17/04/2026 17時20分更新) (Updated at 17:20H on 17/04/2026)

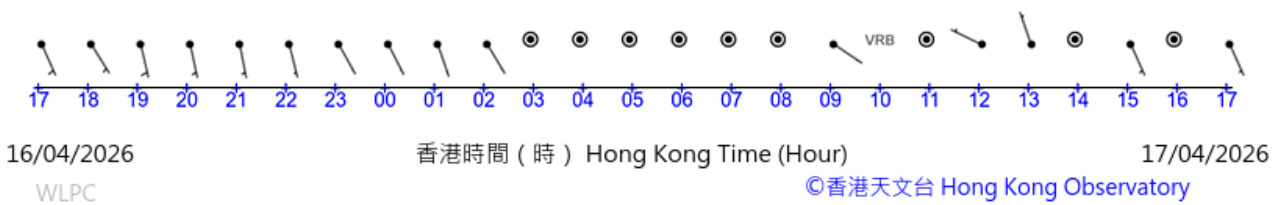


(公里/小時) (於香港時間17/04/2026 17時20分更新) (Updated at 17:20H on 17/04/2026) (km/h)



十分鐘平均風向及風速

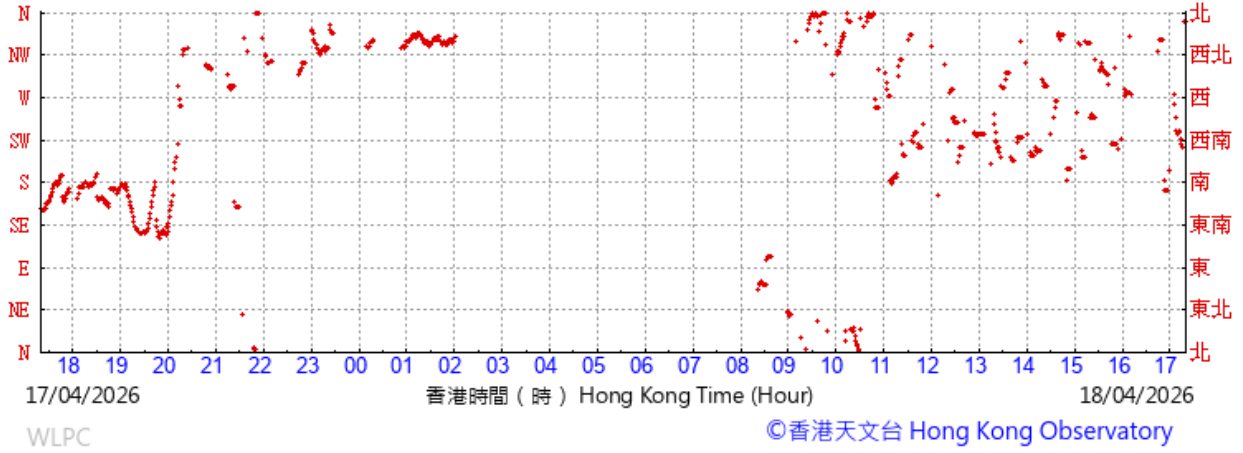
10-minute mean wind



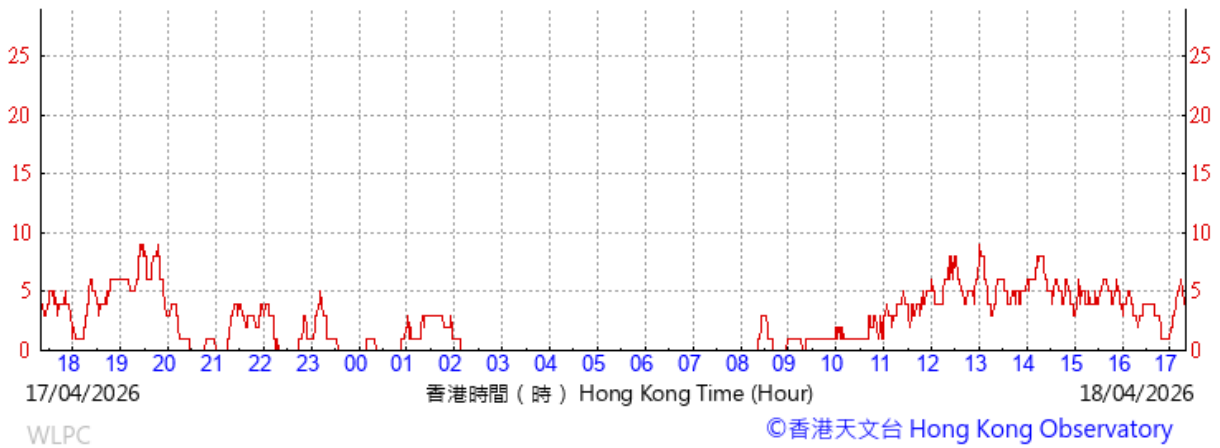
### Wind Data for Wetland Park

18 April 2026

(於香港時間18/04/2026 17時 20分更新) (Updated at 17:20H on 18/04/2026)

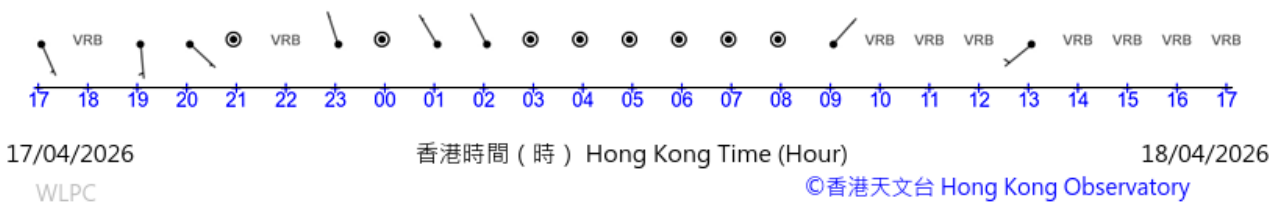


(公里/小時) (於香港時間18/04/2026 17時 20分更新) (Updated at 17:20H on 18/04/2026) (km/h)



十分鐘平均風向及風速

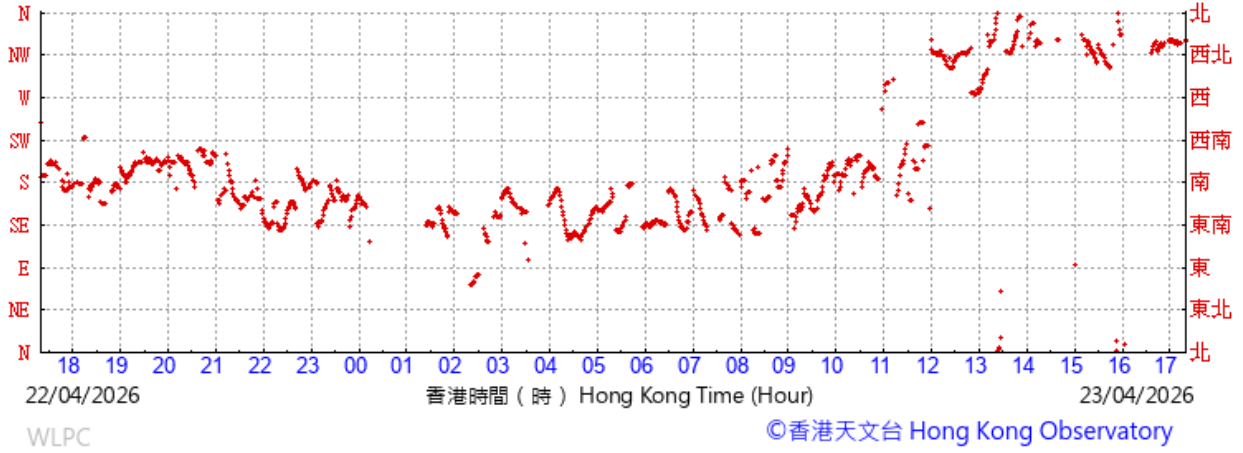
10-minute mean wind



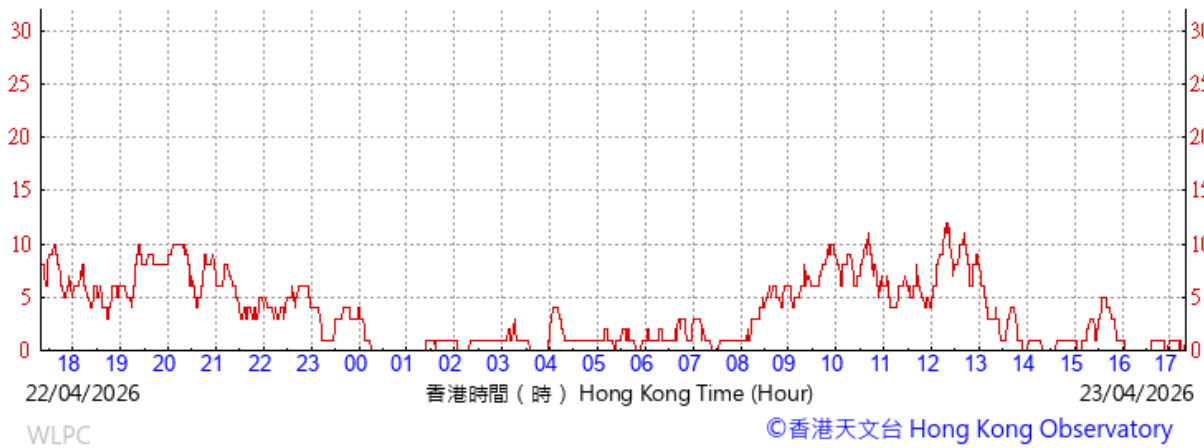
### Wind Data for Wetland Park

23 April 2026

(於香港時間23/04/2026 17時 20分更新) (Updated at 17:20H on 23/04/2026)

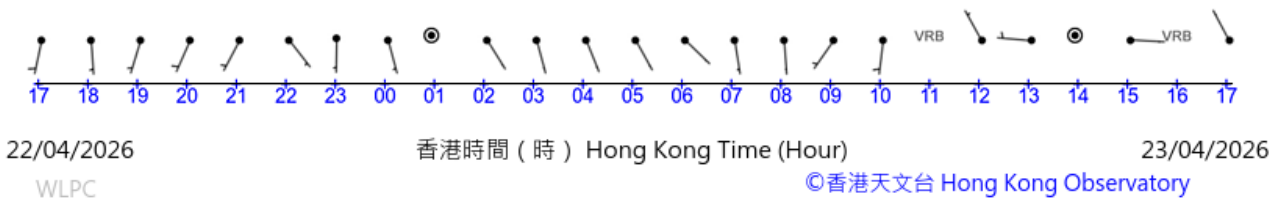


(公里/小時) (於香港時間23/04/2026 17時 20分更新) (Updated at 17:20H on 23/04/2026) (km/h)



十分鐘平均風向及風速

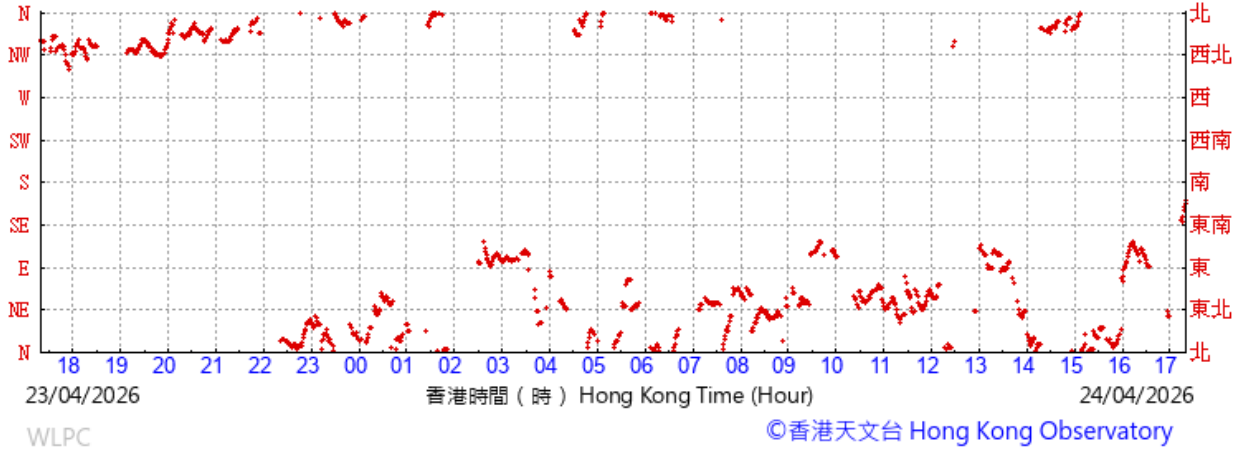
10-minute mean wind



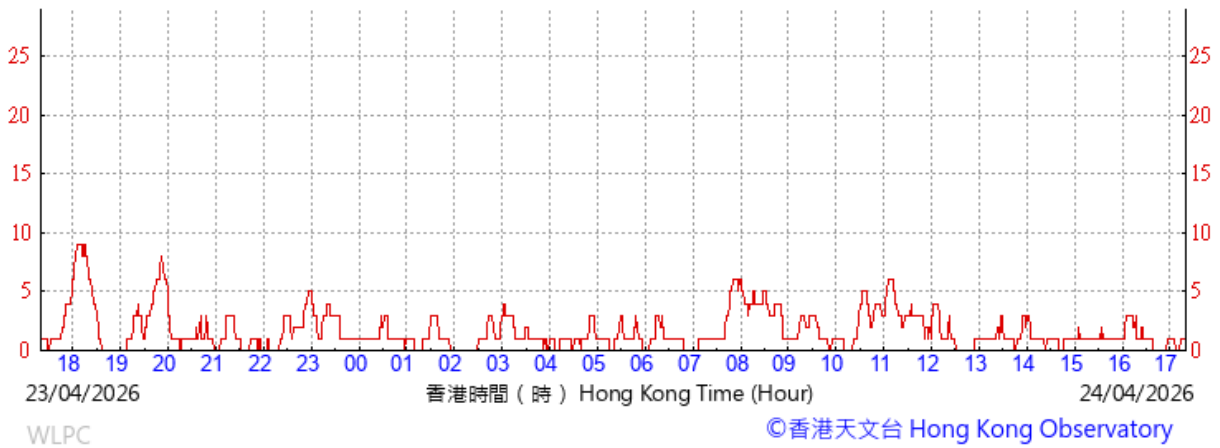
## Wind Data for Wetland Park

24 April 2026

(於香港時間24/04/2026 17時 20分更新) (Updated at 17:20H on 24/04/2026)

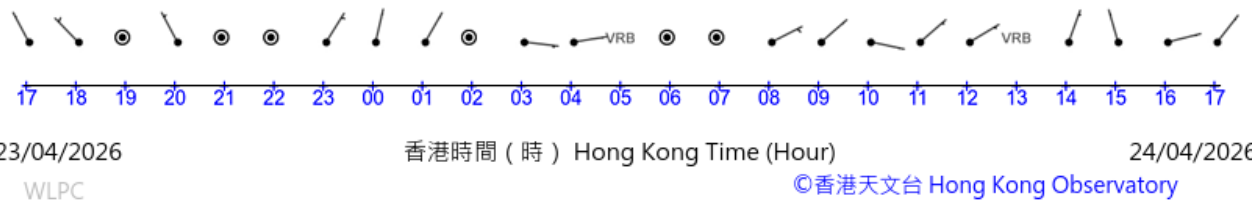


(公里/小時) (於香港時間24/04/2026 17時 20分更新) (Updated at 17:20H on 24/04/2026) (km/h)



十分鐘平均風向及風速

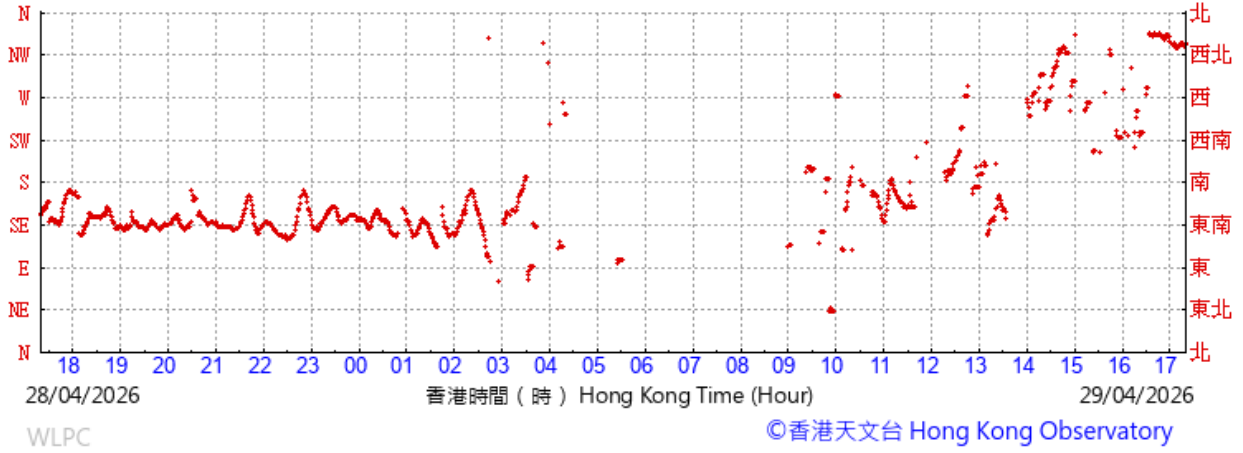
10-minute mean wind



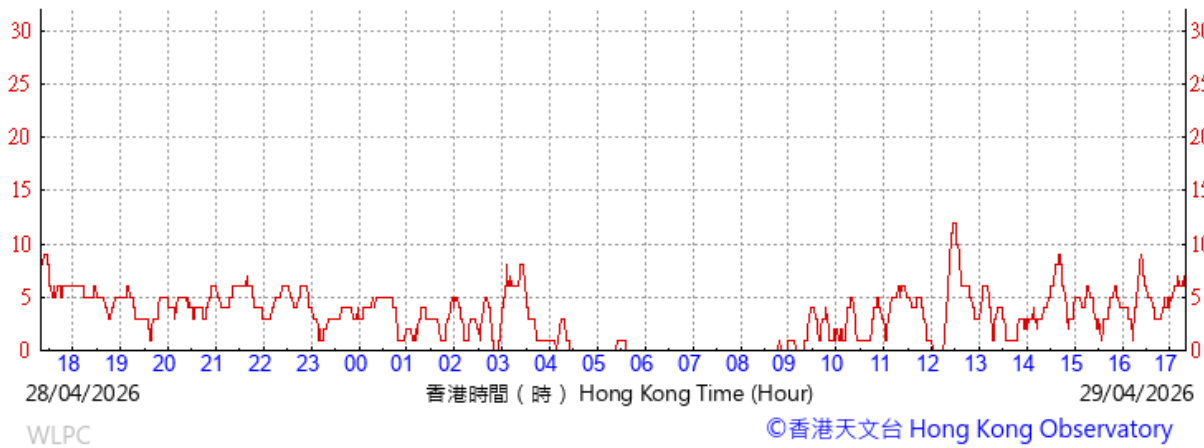
### Wind Data for Wetland Park

29 April 2026

(於香港時間29/04/2026 17時 20分更新) (Updated at 17:20H on 29/04/2026)

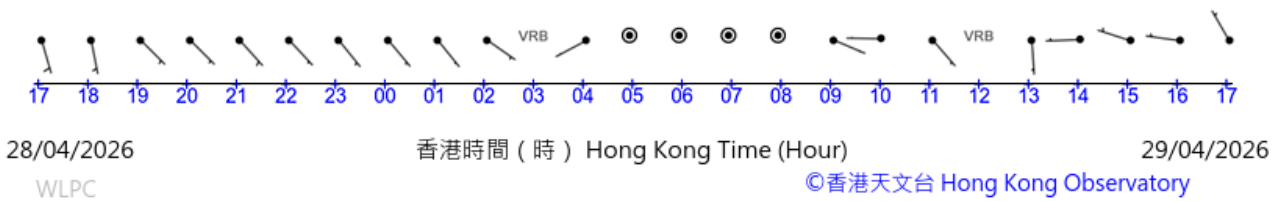


(公里/小時) (於香港時間29/04/2026 17時 20分更新) (Updated at 17:20H on 29/04/2026) (km/h)



十分鐘平均風向及風速

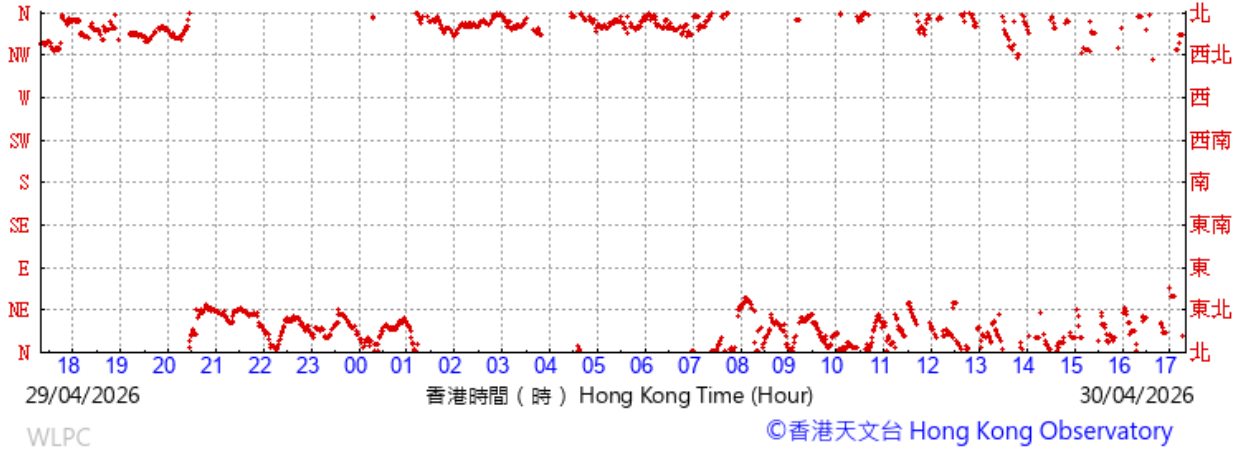
10-minute mean wind



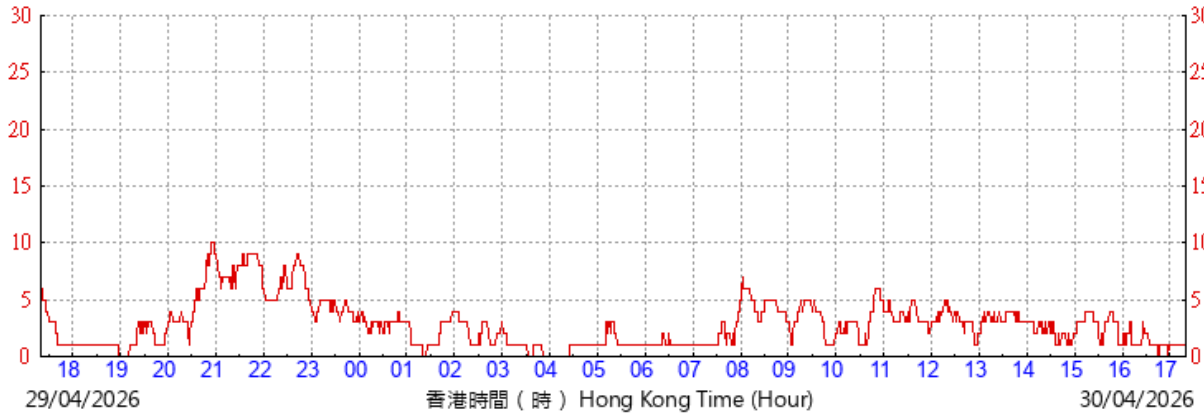
### Wind Data for Wetland Park

30 April 2026

(於香港時間30/04/2026 17時 20分更新) (Updated at 17:20H on 30/04/2026)

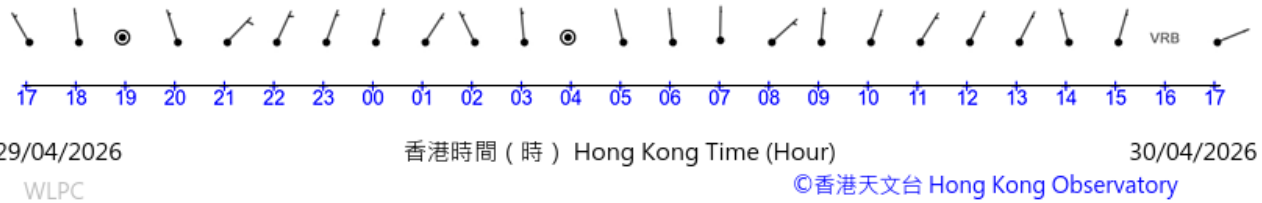


(公里/小時) (於香港時間30/04/2026 17時 20分更新) (Updated at 17:20H on 30/04/2026) (km/h)



十分鐘平均風向及風速

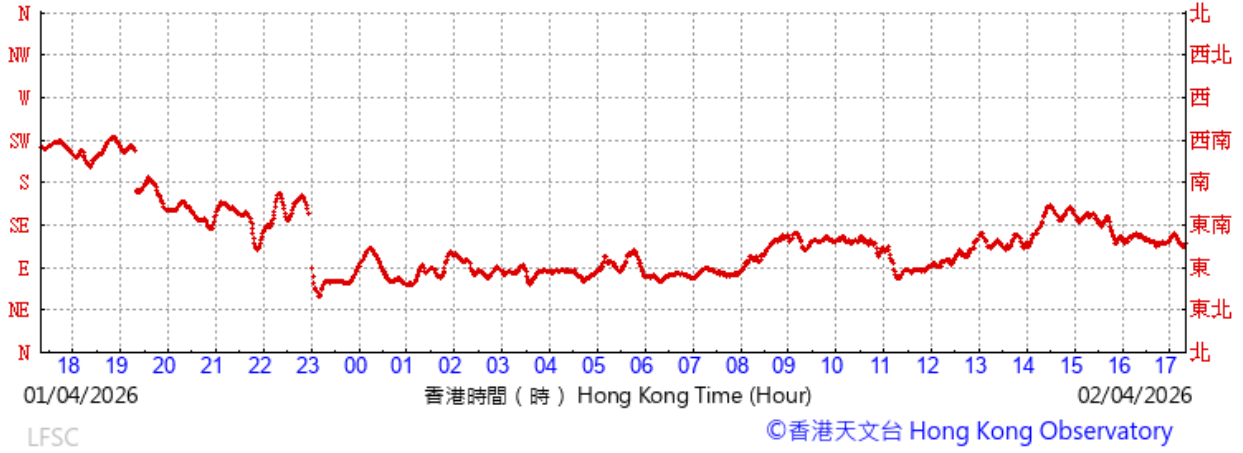
10-minute mean wind



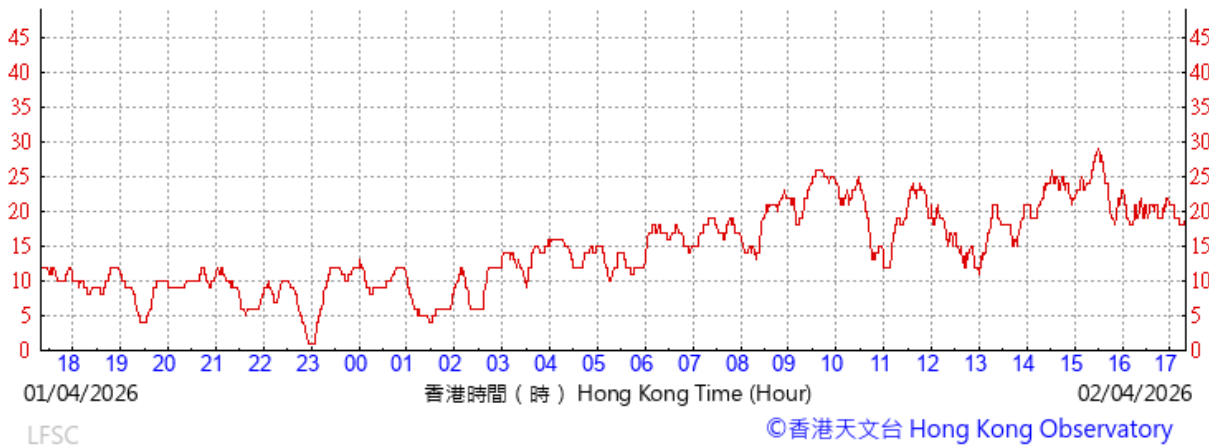
## Wind Data for Lau Fau Shan

2 April 2026

(於香港時間02/04/2026 17 時 20 分更新) (Updated at 17:20H on 02/04/2026)

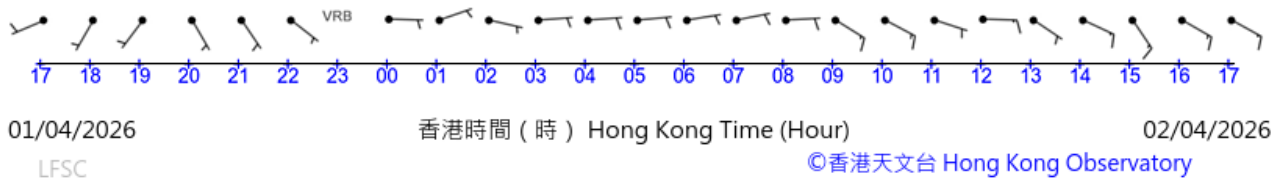


(公里/小時) (於香港時間02/04/2026 17 時 20 分更新) (Updated at 17:20H on 02/04/2026) (km/h)



十分鐘平均風向及風速

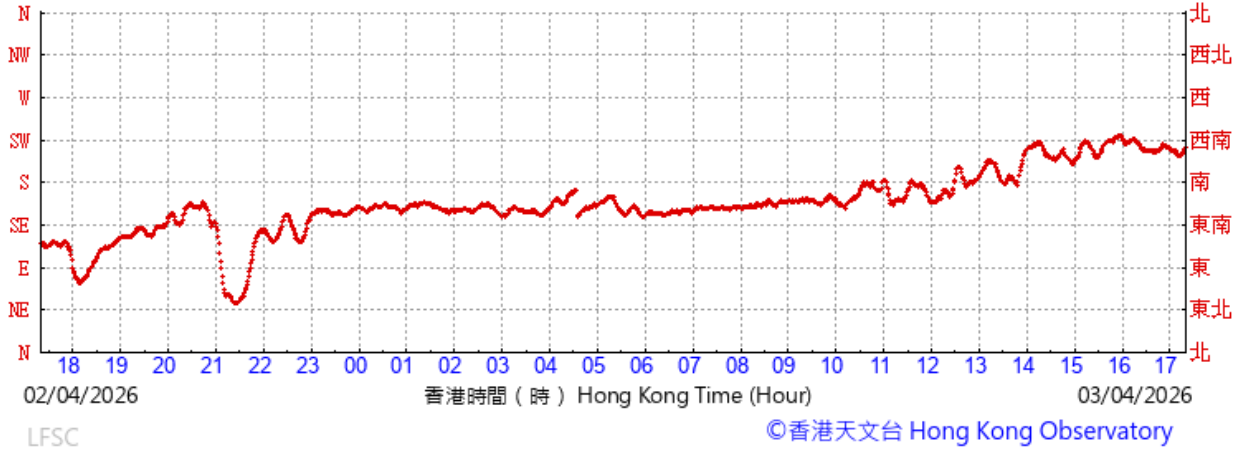
10-minute mean wind



### Wind Data for Lau Fau Shan

3 April 2026

(於香港時間03/04/2026 17時20分更新) (Updated at 17:20H on 03/04/2026)

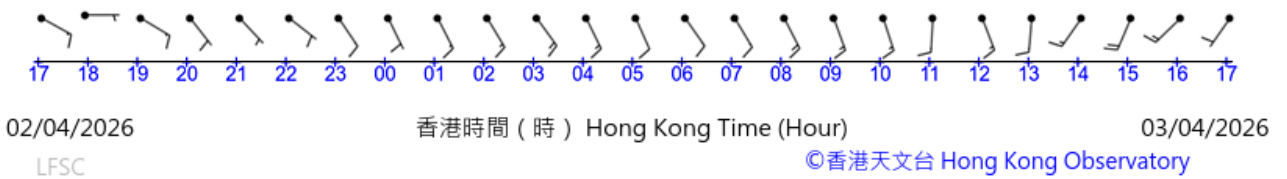


(公里/小時) (於香港時間03/04/2026 17時20分更新) (Updated at 17:20H on 03/04/2026) (km/h)



十分鐘平均風向及風速

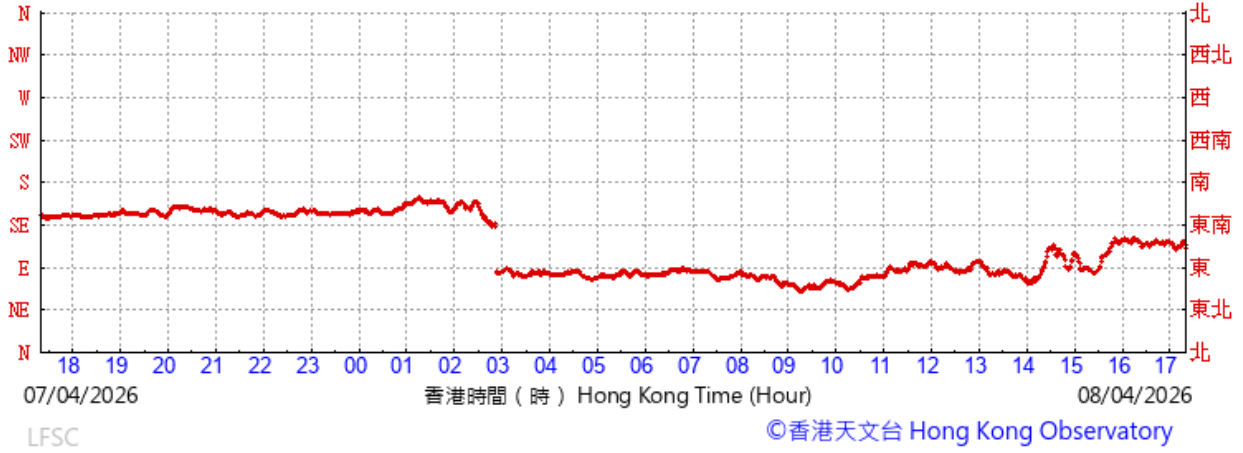
10-minute mean wind



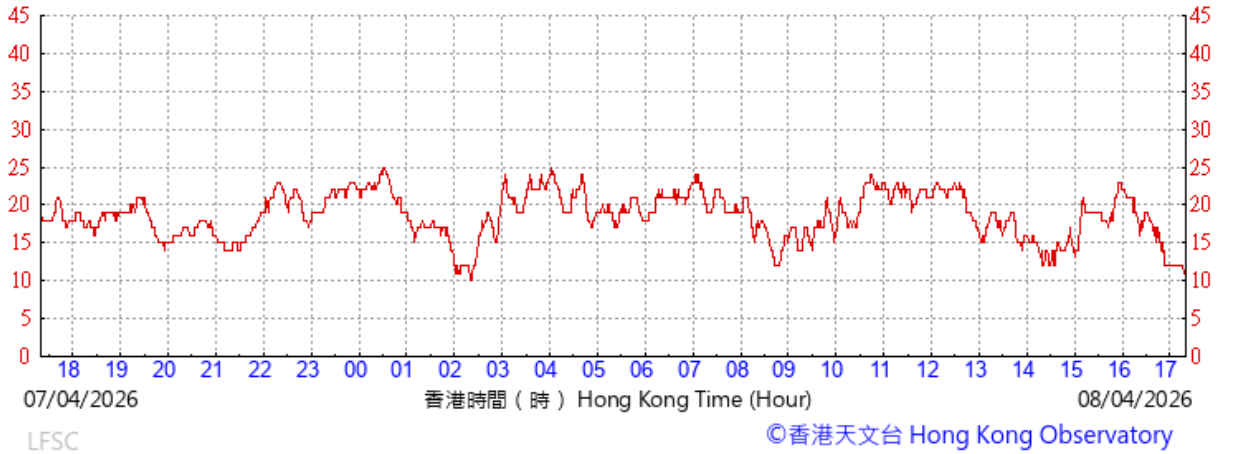
## Wind Data for Lau Fau Shan

8 April 2026

(於香港時間08/04/2026 17時 20分更新) (Updated at 17:20H on 08/04/2026)

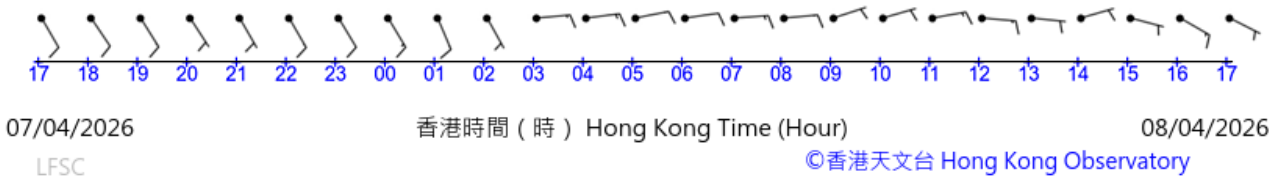


(公里/小時) (於香港時間08/04/2026 17時 20分更新) (Updated at 17:20H on 08/04/2026) (km/h)



十分鐘平均風向及風速

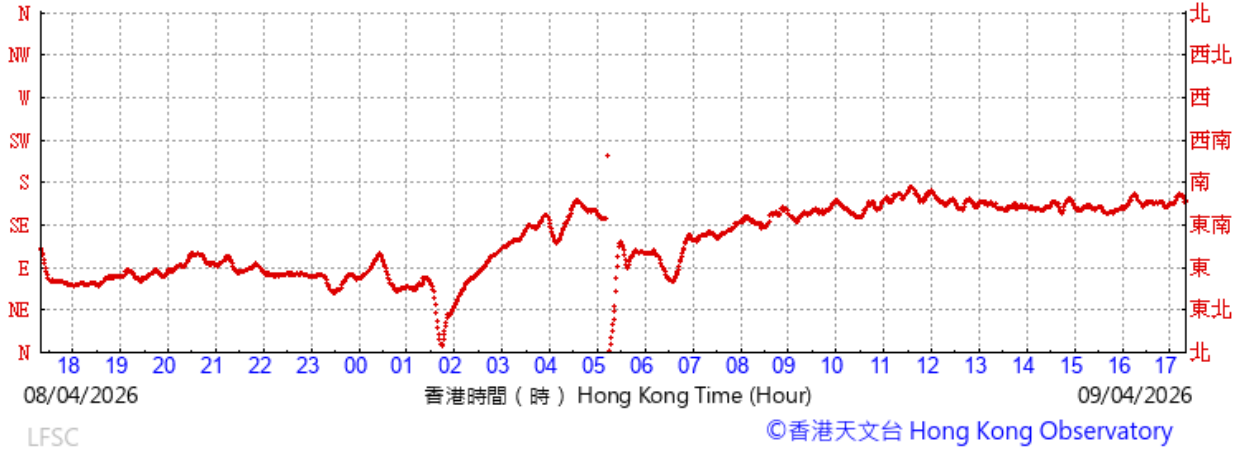
10-minute mean wind



## Wind Data for Lau Fau Shan

9 April 2026

(於香港時間09/04/2026 17時 20分更新) (Updated at 17:20H on 09/04/2026)

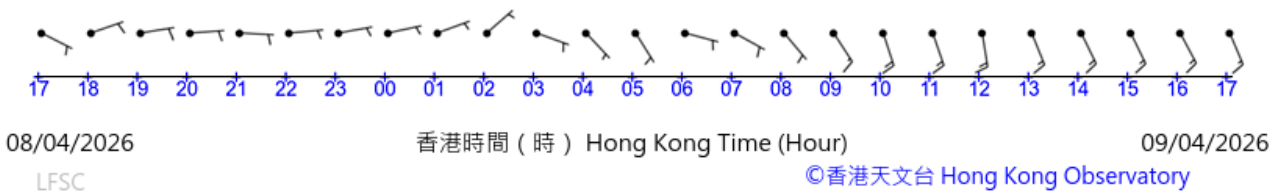


(公里/小時) (於香港時間09/04/2026 17時 20分更新) (Updated at 17:20H on 09/04/2026) (km/h)



十分鐘平均風向及風速

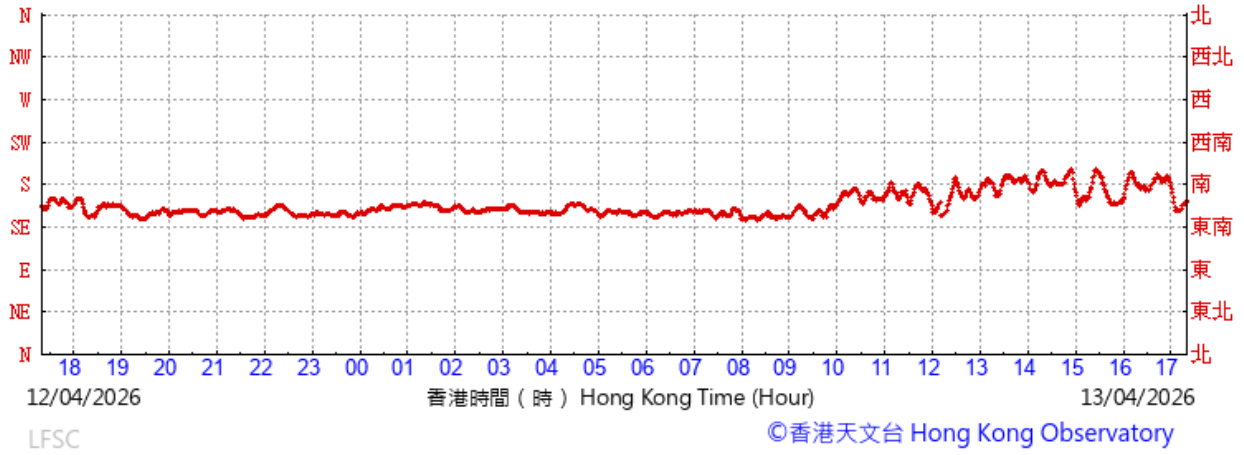
10-minute mean wind



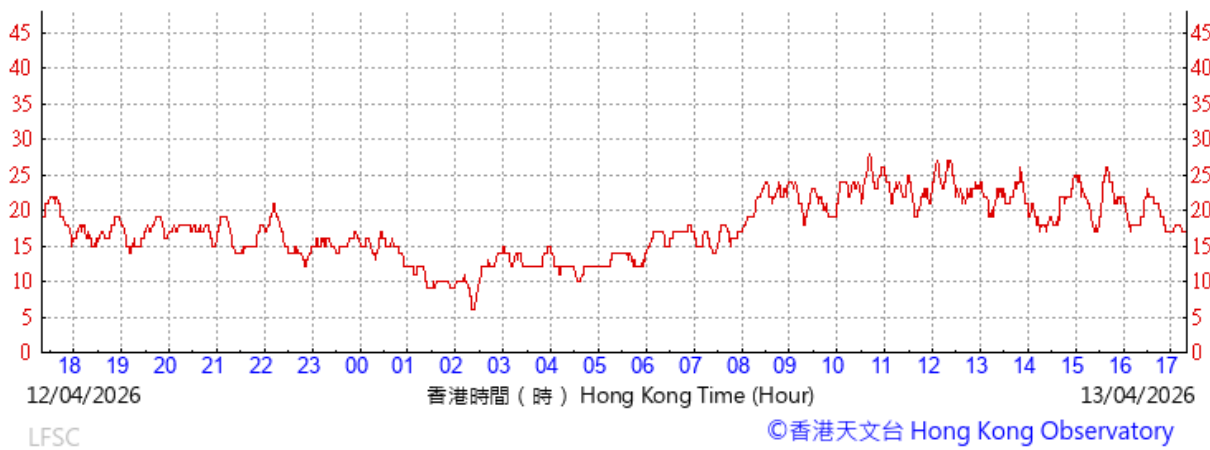
## Wind Data for Lau Fau Shan

13 April 2026

(於香港時間13/04/2026 17 時 20 分更新) (Updated at 17:20H on 13/04/2026)

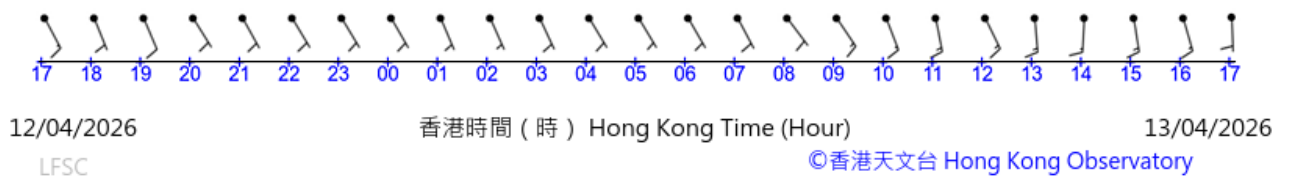


(公里/小時) (於香港時間13/04/2026 17 時 20 分更新) (Updated at 17:20H on 13/04/2026) (km/h)



十分鐘平均風向及風速

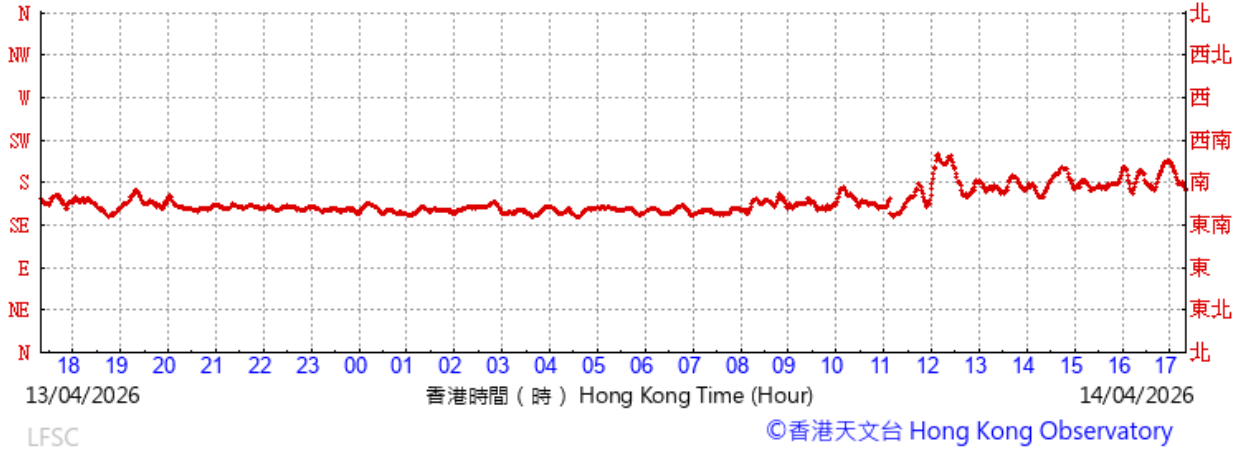
10-minute mean wind



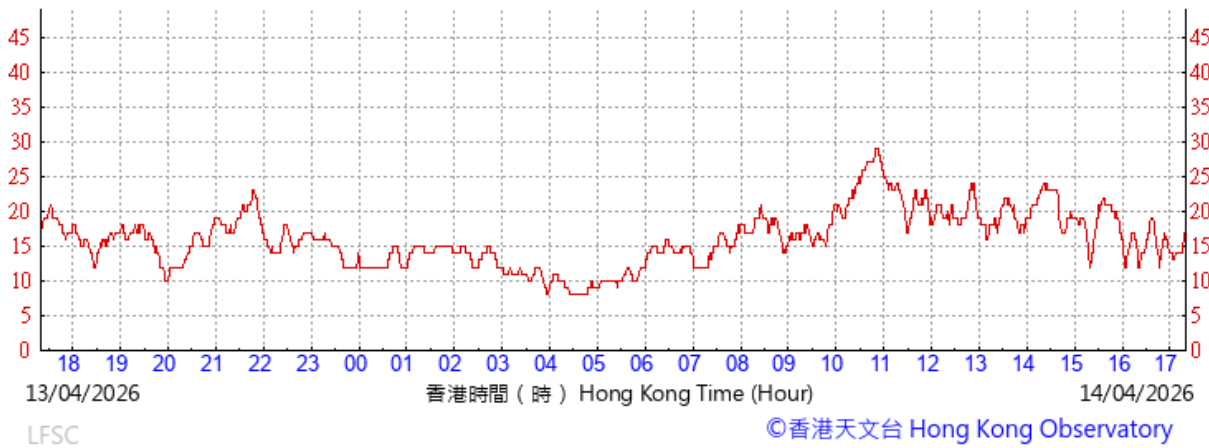
## Wind Data for Lau Fau Shan

14 April 2026

(於香港時間14/04/2026 17時 20分更新) (Updated at 17:20H on 14/04/2026)

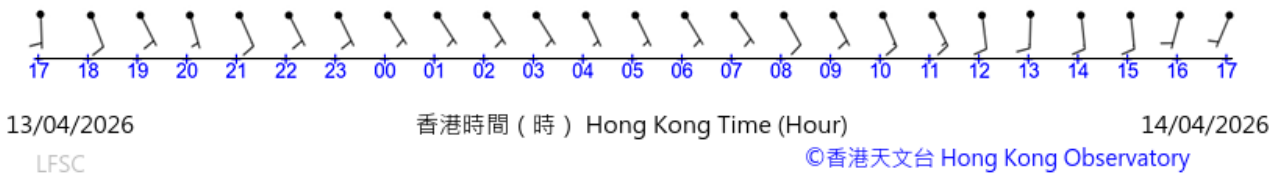


(公里/小時) (於香港時間14/04/2026 17時 20分更新) (Updated at 17:20H on 14/04/2026) (km/h)



十分鐘平均風向及風速

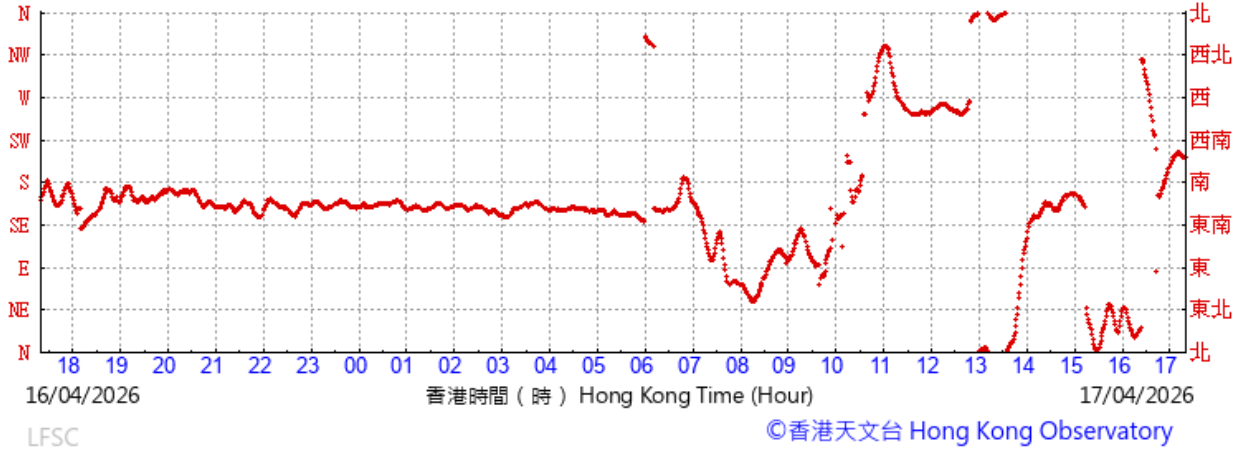
10-minute mean wind



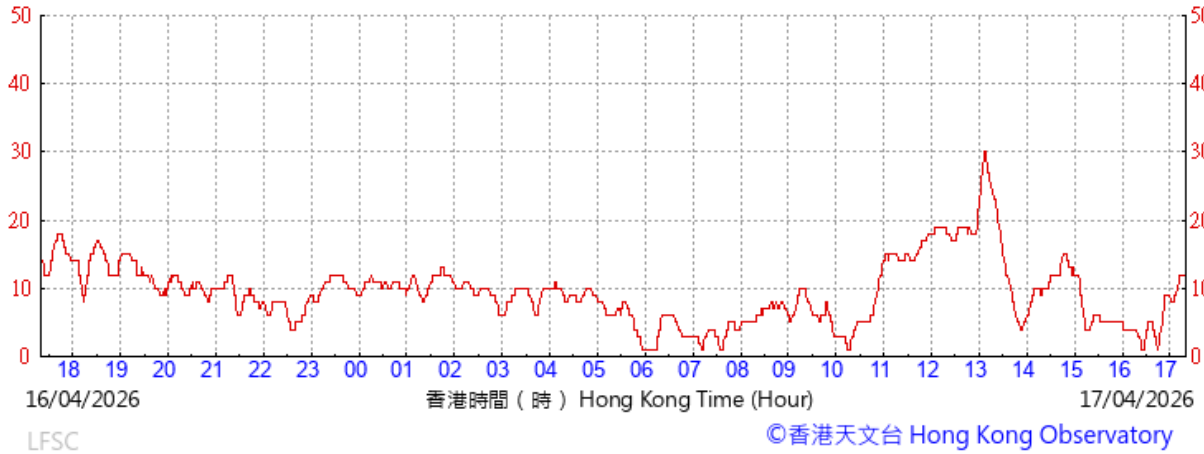
## Wind Data for Lau Fau Shan

17 April 2026

(於香港時間17/04/2026 17時20分更新) (Updated at 17:20H on 17/04/2026)

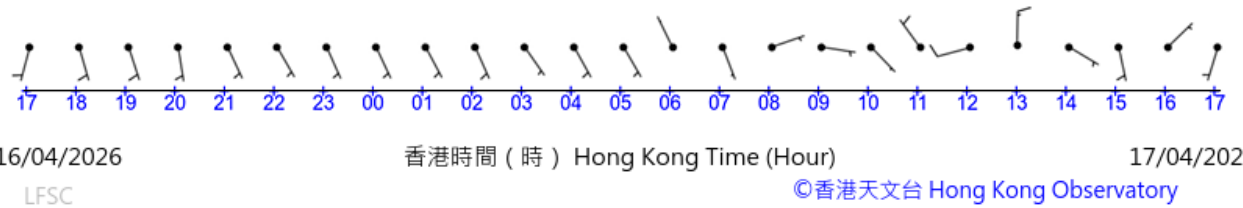


(公里/小時) (於香港時間17/04/2026 17時20分更新) (Updated at 17:20H on 17/04/2026) (km/h)



十分鐘平均風向及風速

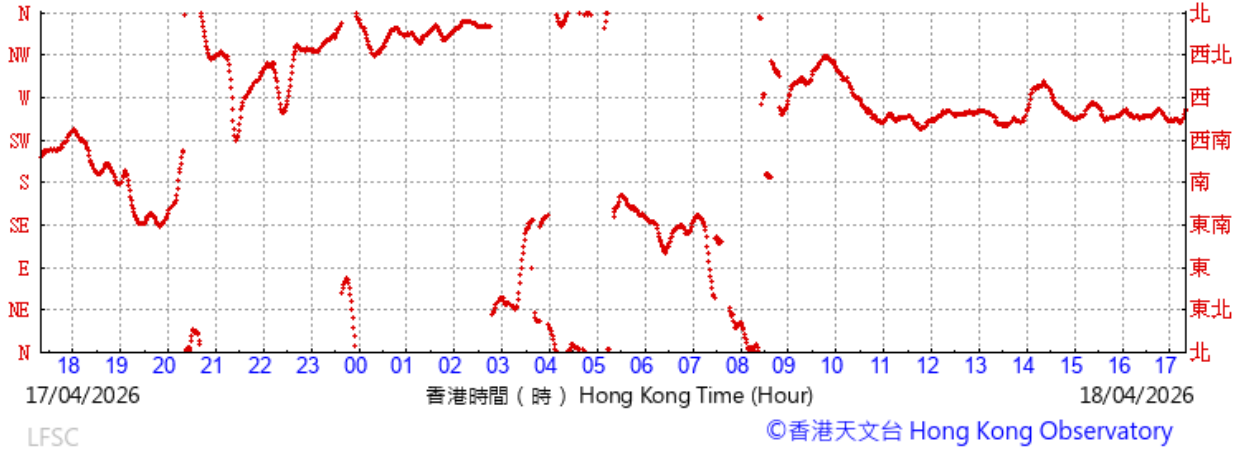
10-minute mean wind



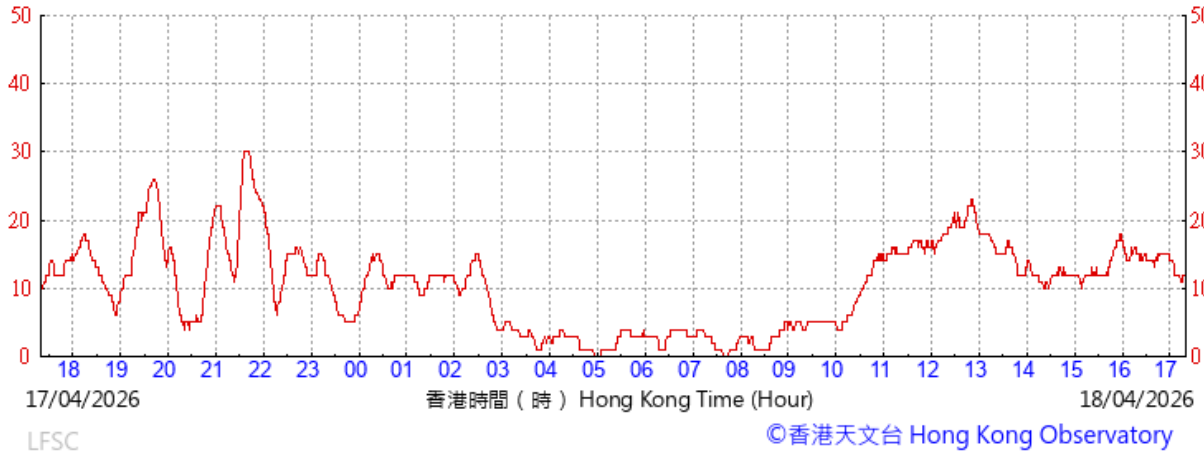
## Wind Data for Lau Fau Shan

18 April 2026

(於香港時間18/04/2026 17時20分更新) (Updated at 17:20H on 18/04/2026)

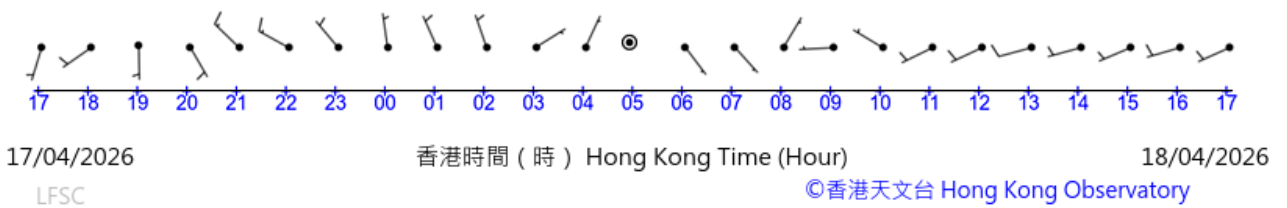


(公里/小時) (於香港時間18/04/2026 17時20分更新) (Updated at 17:20H on 18/04/2026) (km/h)



十分鐘平均風向及風速

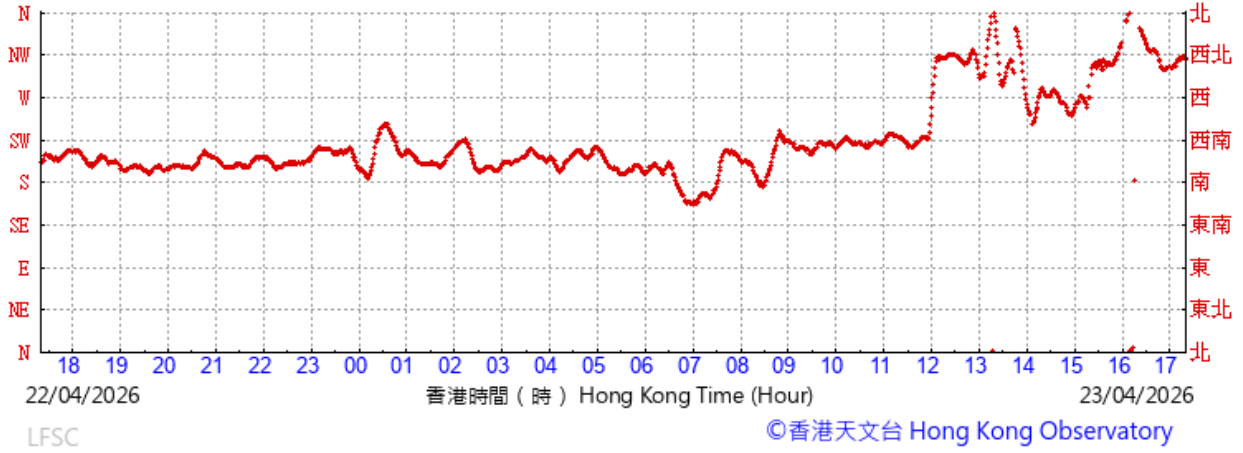
10-minute mean wind



### Wind Data for Lau Fau Shan

23 April 2026

(於香港時間23/04/2026 17時 20分更新) (Updated at 17:20H on 23/04/2026)

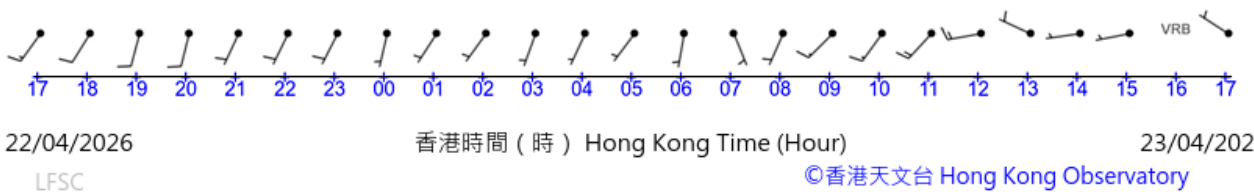


(公里/小時) (於香港時間23/04/2026 17時 20分更新) (Updated at 17:20H on 23/04/2026) (km/h)



十分鐘平均風向及風速

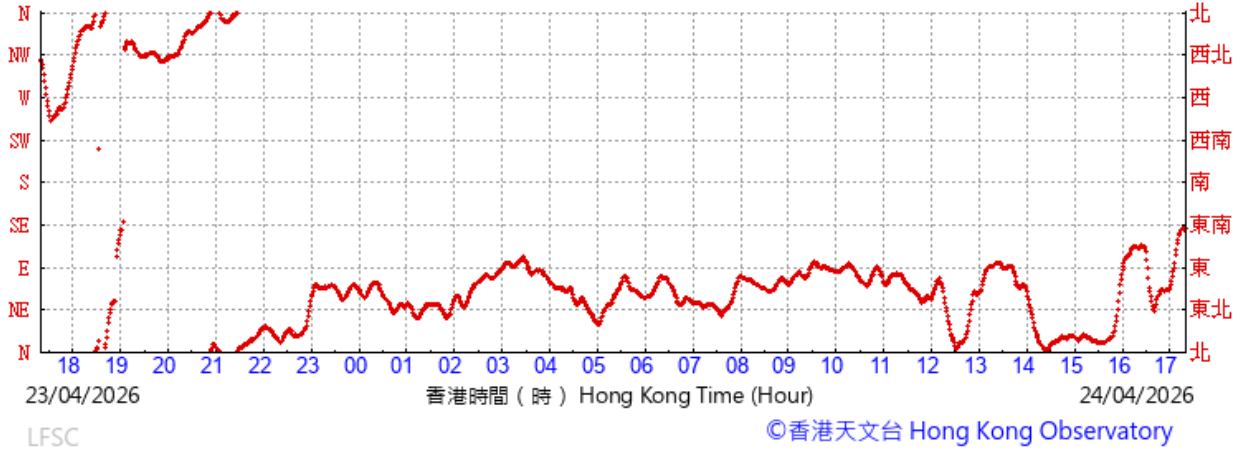
10-minute mean wind



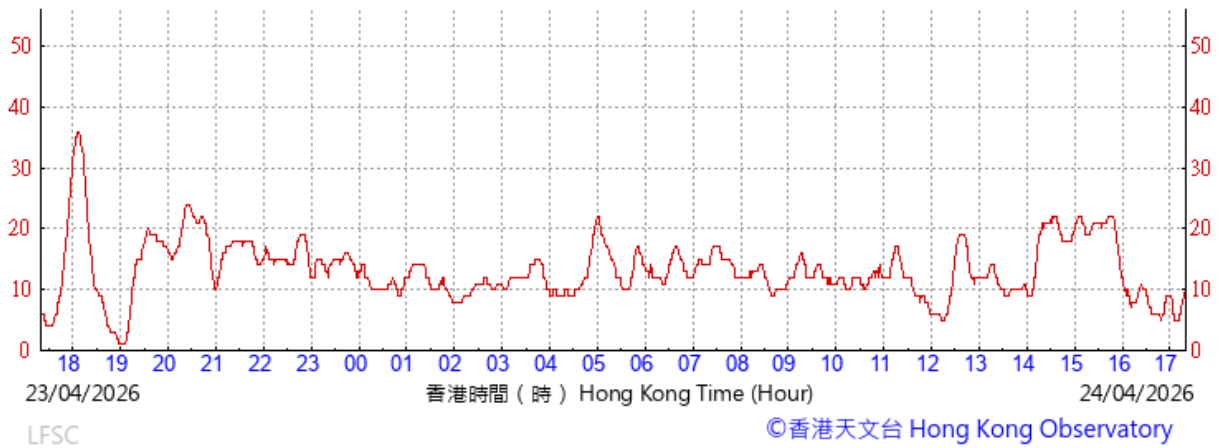
## Wind Data for Lau Fau Shan

24 April 2026

(於香港時間24/04/2026 17時20分更新) (Updated at 17:20H on 24/04/2026)

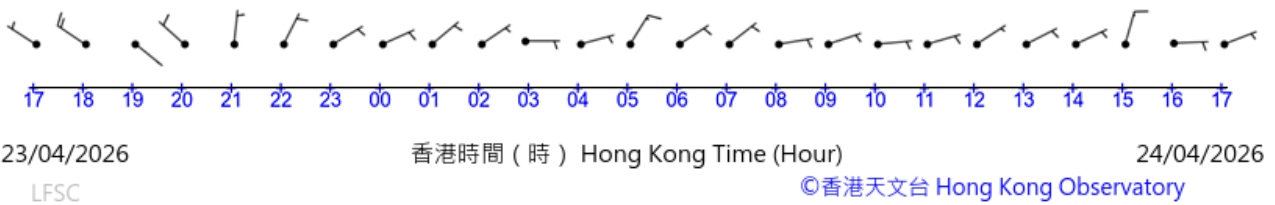


(公里/小時) (於香港時間24/04/2026 17時20分更新) (Updated at 17:20H on 24/04/2026) (km/h)



十分鐘平均風向及風速

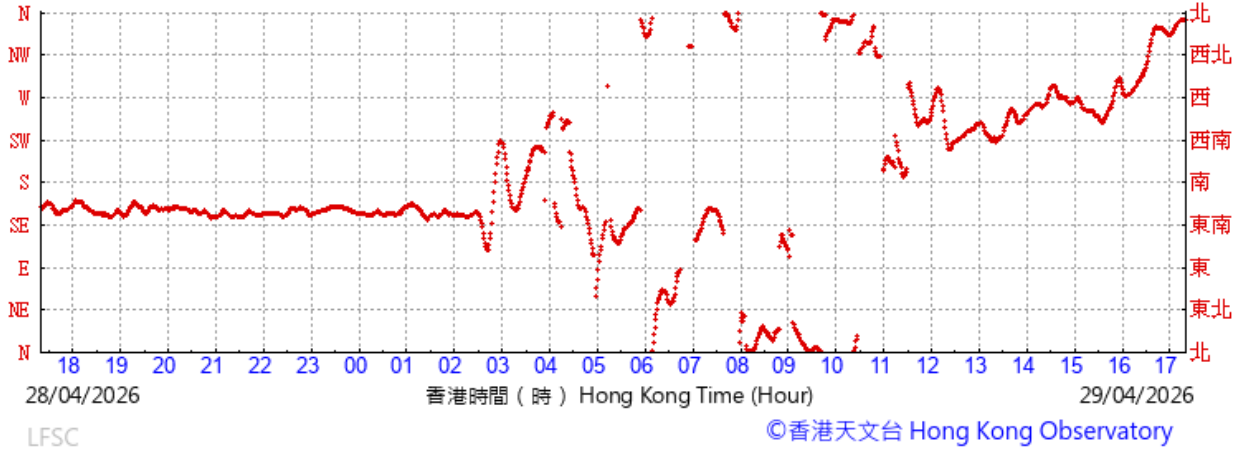
10-minute mean wind



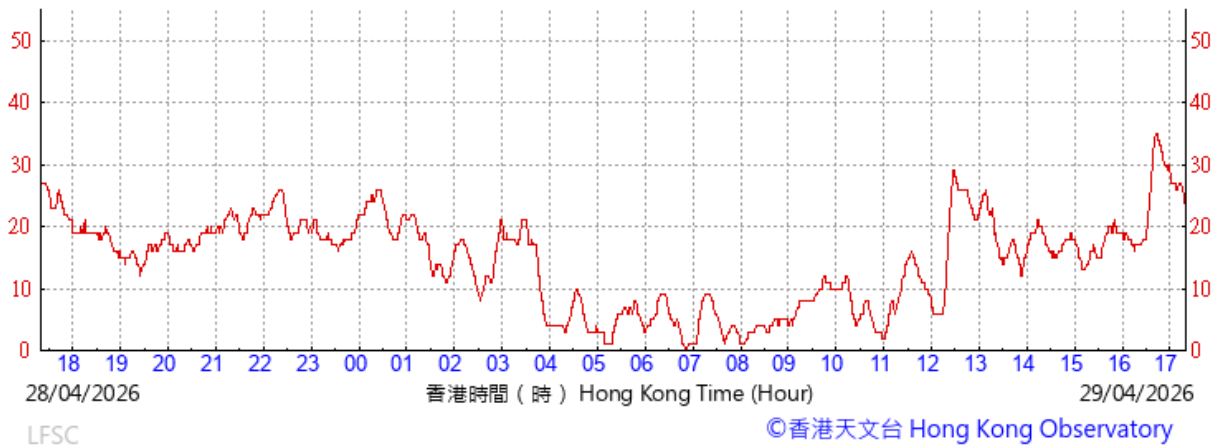
## Wind Data for Lau Fau Shan

29 April 2026

(於香港時間29/04/2026 17時20分更新) (Updated at 17:20H on 29/04/2026)

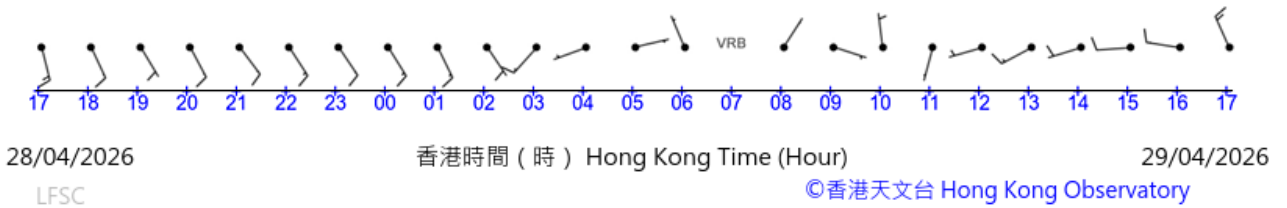


(公里/小時) (於香港時間29/04/2026 17時20分更新) (Updated at 17:20H on 29/04/2026) (km/h)



十分鐘平均風向及風速

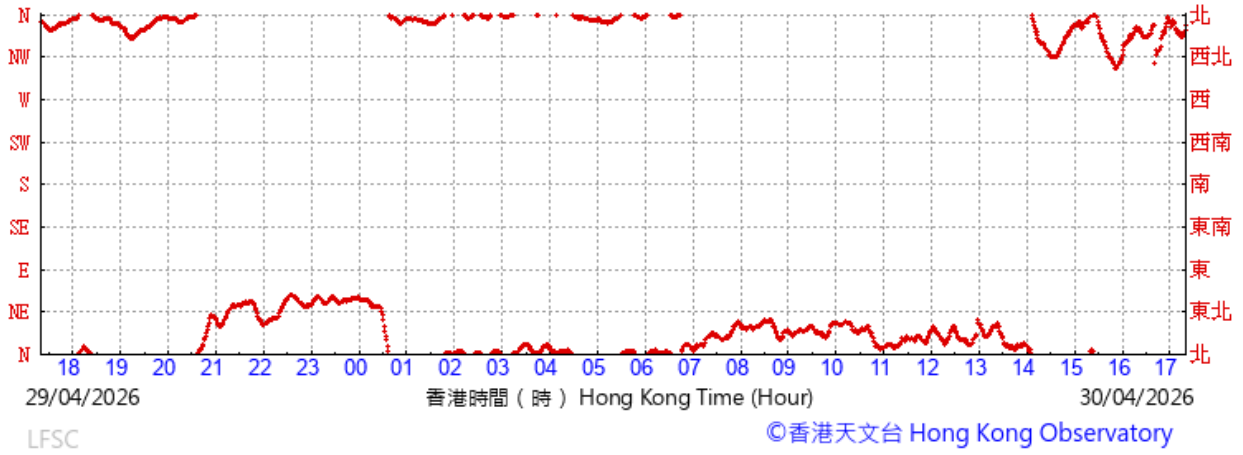
10-minute mean wind



## Wind Data for Lau Fau Shan

30 April 2026

(於香港時間30/04/2026 17時20分更新) (Updated at 17:20H on 30/04/2026)

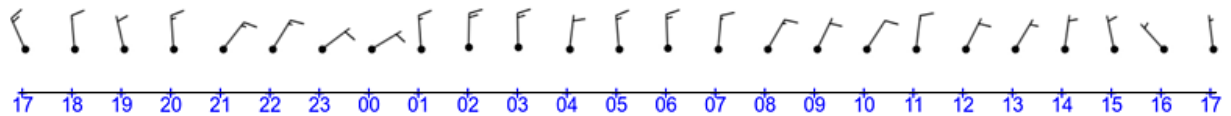


(公里/小時) (於香港時間30/04/2026 17時20分更新) (Updated at 17:20H on 30/04/2026) (km/h)



十分鐘平均風向及風速

10-minute mean wind



29/04/2026

香港時間 (時) Hong Kong Time (Hour)

30/04/2026

LFSC

©香港天文台 Hong Kong Observatory



> Climate > Climate Information Service > Daily Extract

## Daily Extract

Daily Extract of Meteorological Observations , April 2026

Back Year  Month  Go

Day	Hong Kong Observatory								King's Park	Waglan Island <sup>A</sup>	
	Mean Pressure (hPa)	Air Temperature			Mean Dew Point (deg. C)	Mean Relative Humidity (%)	Mean Amount of Cloud (%)	Total Rainfall (mm)	Total Bright Sunshine (hours)	Prevailing Wind Direction (degrees)	Mea Win Spee (km/
		Absolute Daily Max (deg. C)	Mean (deg. C)	Absolute Daily Min (deg. C)							
01	1012.3	27.3	24.5	22.4	19.8	76	85	0.6	***	***	***
02	1013.5	24.0	23.0	22.0	20.8	88	92	0.4	***	***	***
03	1009.0	27.1	25.5	23.2	22.6	84	88	0.0	***	***	***
04	1007.2	26.4	25.0	23.2	22.5	86	84	11.6	***	***	***
05	1007.8	25.7	24.0	23.1	22.5	92	93	45.1	***	***	***
06	1007.7	28.1	26.5	25.3	23.6	84	90	1.1	***	***	***
07	1009.2	29.2	27.2	26.0	24.0	83	89	0.1	***	***	***
08	1012.6	26.7	23.4	22.3	21.2	88	92	1.1	***	***	***
09	1011.3	28.0	25.6	23.3	22.3	82	72	0.0	***	***	***
10	1009.9	28.3	26.7	25.6	22.5	78	80	0.0	***	***	***
11	1008.9	27.6	26.6	25.9	23.1	81	88	0.0	***	***	***
12	1009.3	28.5	26.8	25.5	23.1	80	81	0.0	***	***	***
13	1011.1	29.7	27.1	25.9	22.9	78	72	0.0	***	***	***
14	1011.1	29.0	27.1	25.6	23.1	79	70	0.0	***	***	***
15	1010.1	28.9	26.9	25.4	22.9	79	49	0.0	***	***	***
16	1010.9	30.2	27.0	25.3	22.0	75	47	0.0	***	***	***
17	1012.0	28.0	25.2	23.0	21.7	82	68	19.6	***	***	***
18	1011.2	28.5	25.5	23.0	20.5	75	24	0.0	***	***	***
19	1011.2	30.0	26.7	24.4	22.2	77	42	0.0	***	***	***
20	1011.7	28.4	26.7	25.2	22.6	78	76	0.0	***	***	***
21	1010.4	28.9	26.8	24.4	23.1	81	73	2.5	***	***	***
22	1008.7	29.4	27.2	25.6	22.2	75	72	0.0	***	***	***
23	1008.5	29.0	25.8	23.5	22.4	82	86	0.1	***	***	***

24	1012.8	23.7	21.1	19.7	19.5	91	94	34.0	***	***	***
25	1014.8	26.5	23.2	20.1	19.7	81	88	0.0	***	***	***
26	1013.5	28.8	25.1	22.8	19.8	73	65	0.0	***	***	***
27	1012.3	27.9	25.2	23.5	21.0	78	83	0.0	***	***	***
28	1010.2	29.4	26.3	24.8	23.1	82	86	0.5	***	***	***
29	1010.4	28.4	24.8	22.3	21.9	84	89	43.7	***	***	***
30	1014.5	26.7	22.7	20.2	15.0	62	65	0.0	***	***	***
Mean/Total	1010.8	27.9	25.5	23.8	21.8	80	76	160.4	***	***	***
Climatological Normal <sup>?</sup>	1013.0	25.6	23.0	21.1	19.7	83	77	153.0	113.2	070	20.1

\*\*\* *unavailable*

<sup>^</sup> *Information of wind direction and wind speed for Waglan Island are based on automatic weather station data since August 1989*

Trace means rainfall less than 0.05 mm

<sup>?</sup> *1991-2020 Climatological Normal, unless otherwise specified*

